



PUBLIC WORKS COMMITTEE

AGENDA

Tuesday, January 14, 2025

5:00 p.m.

Carnegie Library Building

123 East D Street

Residents may observe the meeting remotely via [livestream](#) on the City website, Spectrum Cable TV Channel 3, or Frontier Cable TV Channel 26.

Pages

1. CALL TO ORDER AND ROLL CALL

2. ORAL COMMUNICATIONS

Citizens wishing to address the Committee on any matter that is listed or not listed on the agenda may do so at this time. Anyone wishing to address the Committee is requested to submit a speaker card to staff at or prior to speaking. The speakers are requested to keep their comments to no more than three (3) minutes.

Please note that under provisions of the Brown Act the Committee Members cannot respond to, nor take action on, items that are not listed on the agenda.

3. AGENDA ITEMS

- a. ESTABLISHMENT OF A FRANCHISE FEE FOR SOLID WASTE SERVICES 3

Recommended Action:

The Public Works Committee review and discuss the proposed establishment of a franchise fee for solid waste services and recommend that the City Council adopt a resolution establishing the franchise fee.

- b. CITYWIDE ENGINEERING AND TRAFFIC SURVEY 6

Recommended Action:

The Public Works Committee review the Engineering and Traffic Surveys and recommend the City Council to adopt a resolution establishing the recommended speed limit on 57 roadway segments within the City of Upland.

4. ADJOURNMENT

The next regularly scheduled Public Works Committee meeting is Tuesday, April 8, 2025.

In compliance with the Americans with Disabilities Act, if you need special assistance to participate in this meeting, please contact the City Clerk's Office, 909-931-4120. Notification 48 hours prior to the meeting will enable the City to make reasonable

arrangements to ensure accessibility to this meeting. [28 CFR 35.102-35.104 ADA Title II]

To access written transcription during the meeting, please click this link: <https://attend.wordly.ai/join/LVGO-0906>. Then choose language and click attend to read the transcript on your device.

On Thursday, January 9, 2025 a true and correct copy of this agenda was posted at 450 N. Euclid Avenue (Upland Public Library), 460 N. Euclid Avenue (Upland City Hall), 123 East D Street (Carnegie Library Building), and the City website at www.uplandca.gov



Staff Report

DATE: January 14, 2025
TO: PUBLIC WORKS COMMITTEE
FROM: MICHAEL BLAY, CITY MANAGER
PREPARED BY: CHRIS ALANIS, INTERIM PUBLIC WORKS DIRECTOR
TANYA GARCIA, MANAGEMENT ANALYST
SUBJECT: ESTABLISHMENT OF A FRANCHISE FEE FOR SOLID WASTE SERVICES

RECOMMENDED ACTION:

It is recommended that the Public Works Committee review and discuss the proposed establishment of a franchise fee for solid waste services and recommend that the City Council adopt a resolution establishing the franchise fee.

GOAL STATEMENT

The proposed action supports the City's goal of ensuring financial sustainability for the General Fund and Utility Funds.

BACKGROUND

The City of Upland has engaged Burrtec Waste Industries, Inc. ("Burrtec") as an exclusive franchise for solid waste collection and disposal services.

ISSUES AND ANALYSIS

The City of Upland incurs approximately one million dollars annually for activities such as internal service allocations, personnel costs, landfill maintenance, and legal expenses relating to solid waste activities. However, these costs are not built into the existing solid waste rate, and there is currently no franchise fee to recoup them or a portion of them. The absence of a franchise fee has placed significant financial pressure on both the General Fund and Utility Funds. Establishing a franchise fee is critical to ensuring these funds' long-term health and sustainability.

The establishment of a franchise fee will allow the City to:

- Recover a portion of the costs incurred for providing and supporting solid waste services.
- Ensure equitable distribution of service costs across users.
- Reduce financial strain on the General Fund and Utility Funds by generating a dedicated revenue source.

Staff will provide information and seek a recommendation of the Public Works Committee on an appropriate franchise fee percentage. Subsequently, staff will recommend a specific franchise fee percentage to the City Council. Once the percentage is determined and approved, the City will initiate the Proposition 218 process, including public notification and hearings, to formalize the corresponding rate adjustments.

FISCAL IMPACTS

There is no fiscal impact associated with this action. If a franchise fee was established, it would provide a recurring revenue stream to offset costs currently borne by the General Fund and Utility Funds.

ALTERNATIVES

Provide alternative direction to staff regarding the scope or implementation timeline for the franchise fee.

RESOLUTION NO. _____

A RESOLUTION OF THE CITY COUNCIL OF THE CITY OF UPLAND, CALIFORNIA, ESTABLISHING A FRANCHISE FEE OF 15% RETAINED BY THE CITY FROM RATES ESTABLISHED BY COUNCIL AND DESIGNATING FUNDS TO OFFSET COSTS TO OPERATE SOLID WASTE FUND ACTIVITIES

WHEREAS, the City of Upland has an established agreement with Burrtec Waste Industries, Inc. for solid waste collection, processing, and disposal services; and

WHEREAS, the City Council retains the authority to establish rates for solid waste collection services to ensure the sustainability of solid waste fund activities; and

WHEREAS, the City of Upland incurs costs associated with the operation and management of the solid waste fund, including administration, enforcement, and compliance with state and federal regulations; and

WHEREAS, the City Council finds that a franchise fee of 15% retained by the City from rates established by the Council is necessary and appropriate to offset these costs and ensure efficient operations of the solid waste fund activities.

NOW, THEREFORE, the City Council of the City of Upland hereby finds, determines and resolves as follows:

Section 1. The above recitals are all true and correct and are incorporated herein by reference.

Section 2. The City Council hereby establishes a franchise fee of 15% to be retained by the City from the solid waste collection service rates approved and established by the Council.

Section 3. The funds collected from the franchise fee shall be allocated exclusively to offset costs associated with the operation, management, and oversight of the City's solid waste fund activities, including, but not limited to, compliance with state-mandated regulations, administrative costs, and program enforcement.

Section 4. Compliance with California Environmental Quality Act. The City Council finds that this Resolution is not subject to the California Environmental Quality Act ("CEQA") pursuant to Sections 15060(c)(2) (the activity will not result in a direct or reasonably foreseeable indirect physical change in the environment) and 15060(c)(3) (the activity is not a project as defined in Section 15378) of the State CEQA Guidelines, California Code of Regulations, Title 14, Chapter 3, because it has no potential for resulting in physical change to the environment, directly or indirectly. Further, if the activity is deemed a project this City Council finds that

this Resolution is exempt pursuant to Section 15061(b)(3) of the State CEQA Guidelines.

Section 5. Certification. The City Clerk shall certify to the passage and adoption of this Resolution and enter it into the book of original resolutions.

Section 6. Severability. If any section, subsection, subdivision, sentence, or clause or phrase in this Resolution or any part thereof is for any reason held to be unconstitutional, invalid or ineffective by any court of competent jurisdiction, such decision shall not affect the validity or effectiveness of the remaining portions of this Resolution or any part thereof. The City Council hereby declares that it would have adopted each section irrespective of the fact that any one or more subsections, subdivisions, sentences, clauses, or phrases are declared unconstitutional, invalid, or ineffective.

Section 7. Effective Date. This Resolution shall become effective immediately.

PASSED, APPROVED and ADOPTED this XX day of _____, 2025

Bill Velto, Mayor

I, Keri Johnson, City Clerk of the City of Upland, do hereby certify that the foregoing Resolution was adopted at a regular meeting of the City Council held on the _____ day of _____, 2025, by the following vote:

AYES:
NOES:
ABSENT:
ABSTAINED:

ATTEST:

Keri Johnson, City Clerk



Staff Report

DATE: January 14, 2025
TO: PUBLIC WORKS COMMITTEE
FROM: MICHAEL BLAY, CITY MANAGER
PREPARED BY: ROBERT DALQUEST, DEVELOPMENT SERVICES DIRECTOR
ALAN FRENCH, PRINCIPAL ENGINEER
HARRY PARR, ASSISTANT ENGINEER
SUBJECT: CITYWIDE ENGINEERING AND TRAFFIC SURVEY

RECOMMENDED ACTION:

It is recommended that the Public Works Committee review the Engineering and Traffic Surveys and recommend the City Council to adopt a resolution establishing the recommended speed limit on 57 roadway segments within the City of Upland.

GOAL STATEMENT

The proposed action supports the City’s goal of establishing safe and enforceable speed limits within the City.

BACKGROUND

Engineering and Traffic Surveys are required by the State of California to establish intermediate speed limits on local streets and to enforce those limits using radar or other speed measuring devices. These surveys must be updated every 5, 7, or 10 years to ensure the speeds reflect current conditions as dictated by the California Vehicle Code (CVC). Setting speed limits through engineering and traffic surveys is the accepted method of establishing safe and reasonable driving speeds.

The CA-MUTCD specifies the methodology to be used for completing Engineering and Traffic Surveys, including an evaluation of current vehicle speeds, collision history and conditions not readily apparent to motorists.

In this work effort, field data was collected, and roadways were inspected for any unique conditions. These were analyzed against the three-year collision history to determine a recommended speed limit for each segment. A summary of the results is provided in the table below.

Most of the existing roadway segment speeds remain the same. However, there are a few segments that are recommended to either increase or decrease. These adjustments are as follows:

Roadway Segment	Existing Speed Limit (MPH)	Recommended Speed Limit (MPH)
Arrow Hwy between San Antonio Ave and Euclid Ave	40	35
24 th Street between the westerly terminus and Mountain Ave	30	35
Mountain Ave between Foothill Blvd and I-10 Freeway	40	45

ISSUES AND ANALYSIS

Adopting an engineering and traffic survey in accordance with the CVC and CA-MUTCD allows the Police Department to use radar speed enforcement methods, which is a more efficient and effective way to monitor, control and enforce the posted speeds. Current engineering traffic speed surveys are necessary documentation for the Police Department on any court-disputed moving violation.

Without a current traffic engineering speed survey, the Police Department can only enforce speeds by pacing the vehicle speeds. This method of speed enforcement is cumbersome for the Police Department.

Under the CA-MUTCD, current speed information is used in developing traffic signal timing schedules. This adopted speed information will be used as required in updating the City's traffic signal operations.

FISCAL IMPACTS

Minimal costs are anticipated related to: 1) modifications in the signage and pavement marking where the street speeds are recommended for adjustment will be required; and 2) supplemental signage and pavement marking will be installed at appropriate locations to alert drivers to the required traveling speed. There are available funds in the current Public Works Maintenance and Operations budget.

ALTERNATIVES

Provide alternative direction to staff.

THE ENGINEERING AND TRAFFIC SPEED SURVEY DIGEST

The Engineering and Traffic Surveys are conducted in accordance with procedures outlined in the California Manual on Uniform Traffic Control Devices, 2014 Edition, Revision 8 (CA-MUTCD); and as required by Section 627 of the California Vehicle Code (CVC). The CVC further describes three elements of an engineering and traffic survey:

1. Measurement of prevailing speed;
2. Collision history; and
3. Traffic and roadway conditions not readily apparent to the motorist.

The CA-MUTCD specifies the methodology to be used for completing Engineering and Traffic Survey, including an evaluation of current vehicle speeds, collision history and conditions not readily apparent to motorists.

Speed Sampling

Existing vehicle speeds are obtained by radar speed survey. Speed samples are taken for each segment representing a statistically significant sample of current traffic. This data is then evaluated to identify the distribution of speeds. A key element in the evaluation is the identification of the 85th percentile speed. The 85th percentile speed is the speed at or below which 85 percent of the traffic travels. This threshold represents what is historically found to be a safe and reasonable speed for most drivers based on common roadway conditions. Therefore, a "basic speed limit" is established at the nearest 5-mile per hour (mph) increment to the 85th percentile speed.

Collision History

Reported collisions are reviewed for each street segment to determine if there is a higher than average rate of collisions. A segment that has an above-average collision rate typically suggests conditions that are not readily apparent to motorists.

Conditions Not Readily Apparent to Motorists

Each street segment is field inspected to identify roadway conditions that may not be readily apparent to motorists. A determination is made whether any conditions are significant and warrant the recommendation of the speed limit 5 mph or more below the basic speed limit. It is important to note that the CA-MUTCD recommends exercising great care when establishing speed limits 5 mph or more below the basic speed limit. CA-MUTCD also states that local authorities, when qualifying an appropriate speed limit, may consider the following:

- Residential Density
- Pedestrian and bicyclist safety






Table of Contents

INTRODUCTION	1
ELEMENTS OF THE ENGINEERING AND TRAFFIC SURVEY.....	2
Speed Sampling.....	2
Collision History	2
Conditions Not Readily Apparent to Motorists	2
SURVEY CONDITIONS.....	3
SURVEY LOCATIONS	3
DATA COLLECTION	3
Speed Data	3
Collision Data	3
Field Review Data.....	4
ANALYSIS	5
CRITERIA.....	5
RESULTS AND RECOMMENDATIONS	5
TABLE 1 - Street Segments with Recommended Speed Limit Change	6
TABLE 2 - Summary of Recommendations	7
APPENDIX A – Engineering and Traffic Survey Forms.....	A
APPENDIX B – Radar Speed Surveys	B
APPENDIX C – Collision Data and Rates	C
APPENDIX D – Legislative References.....	D
APPENDIX E – 2014 CA-MUTCD	F



INTRODUCTION

This Engineering and Traffic Survey is intended to be the basis for the establishment, revision, and enforcement of speed limits for selected streets within the City of Upland. This report presents recommended speed limits for 57 street segments in the City of Upland. Engineering and Traffic Surveys are required by the State of California to establish intermediate speed limits on local streets and to enforce those limits using radar or other speed measuring devices. These surveys must be updated every 5, 7, or 10 years to ensure the speeds reflect current conditions as dictated by the California Vehicle Code (CVC). The CVC also requires that the surveys be conducted based on the methodology required by the California Manual on Uniform Traffic Control Devices (CA-MUTCD), 2014 Edition. Relevant sections of the CA-MUTCD are included in **Appendix E**.

The survey was requested by the City for the proper posting of speed limits and to enable the Police Department to utilize radar or other electronic speed measuring devices for speed enforcement. CVC Sections 40801 and 40802 require Engineering and Traffic Surveys that verify the prima facie speed limit before enforcement by such a device is legal. The law further specifies that these surveys be conducted every 5 years. The surveys can be extended to 7 years provided the City's police officer(s) have completed a 24-hour radar operator course [CVC 40802(c)(2)(B)(i)(I)]. Additionally, some surveys may be extended to 10 years if a traffic engineer certifies that no changes in roadway or traffic conditions have occurred [CVC 40802 (c)(2)(S)(i)(II)]. These provisions assure that posted speed limits are kept reasonably current. Excerpts from the CVC are provided in **Appendix D** for reference.

The Engineering and Traffic Surveys for the City were conducted in accordance with procedures outlined in the CA-MUTCD, and as required by Section 627 of the CVC. The Code further describes three elements of an engineering and traffic survey:

1. Measurement of prevailing speed;
2. Collision history; and
3. Traffic and roadway conditions not readily apparent to the motorist.

Posted speed limits are established primarily to protect the general public from the reckless and unpredictable behavior of dangerous drivers. They provide law enforcement with a clearly understood method to identify and apprehend violators of the basic speed law (CVC Section 22350). This law states that "No person shall drive a vehicle on a highway at a speed greater than is reasonable or prudent having due regard for weather, visibility, the traffic on, and the surface and width of the highway, and in no event at a speed which endangers the safety of persons or property." The posted speed limit gives motorists a clear warning of the maximum speed that is reasonable and prudent under typical driving conditions.

The basic fundamentals for establishing speed limits recognize that the majority of drivers behave in a safe and reasonable manner, and therefore, the normally careful and competent actions of a reasonable



driver should be considered legal. Speed limits established on these fundamentals conform to the consensus that those who drive the highway determine what speed is reasonable and safe, not on the judgment of one or a few individuals. A radar speed study is usually used to record the prevailing speed of reasonable drivers.

Speed limits are also established to advise drivers of conditions which may not be readily apparent to a reasonable driver. For this reason, collision history, roadway conditions, traffic characteristics, and land use must also be analyzed before determining speed limits. Speed limit changes are usually made in coordination with physical changes in roadway conditions or roadside developments. Unusually short zones of less than one-half mile in length should be avoided to reduce driver confusion.

Additionally, it is generally accepted that speed limits cannot be successfully enforced without voluntary compliance by a majority of drivers. Consequently, only the driver whose behavior is clearly out of line with the normal flow of traffic is usually targeted for enforcement.

ELEMENTS OF THE ENGINEERING AND TRAFFIC SURVEY

The CA-MUTCD specifies the methodology to be used for completing Engineering and Traffic Surveys. This methodology includes an evaluation of current vehicle speeds, collision history and conditions not readily apparent to motorists. The basic elements of the Engineering and Traffic Survey are discussed in more detail as follows:

Speed Sampling

Existing vehicle speeds are surveyed by a certified radar operator with a calibrated radar unit in an unmarked vehicle. Speed samples are taken for each segment representing a statistically significant sample of current traffic. This data is then evaluated to identify the distribution of speeds. A key element in the evaluation is the identification of the 85th percentile speed. The 85th percentile speed is the speed at or below which 85 percent of the traffic travels. This threshold represents what is historically found to be a safe and reasonable speed for most drivers based on common roadway conditions. Therefore, a "basic speed limit" is established at the nearest 5-mile per hour (mph) increment to the 85th percentile speed. For example, if the 85th percentile speed is 48 mph, the basic speed limit is 50 mph. If the 85th percentile speed is 47 mph, the basic speed limit is 45 mph.

Collision History

Reported collisions are reviewed for each street segment to determine if there is a higher than average rate of collisions. A segment that has an above-average collision rate typically suggests conditions that are not readily apparent to motorists.

Conditions Not Readily Apparent to Motorists

Each street segment is field inspected to identify roadway conditions that may not be readily apparent to motorists. A determination is made whether any conditions are significant and warrant the recommendation of the speed limit 5 mph or more below the basic speed limit. It is important to note



that the CA-MUTCD recommends exercising great care when establishing speed limits 5 mph or more below the basic speed limit.

SURVEY CONDITIONS

SURVEY LOCATIONS

The procedures below describe the criteria and methods used to survey selected streets within the City of Upland. The specific location of the radar speed survey for each street segment was selected after considering the following:

1. Minimum stop sign and traffic signal influence.
2. Minimum visibility restrictions.
3. Non-congested traffic flow away from intersections and driveways.
4. Minimum influence from curves or other roadway conditions that would affect the normal operation of a vehicle.

DATA COLLECTION

Existing conditions information was obtained including prevailing vehicle speed, traffic collisions, visibility restrictions, and roadway conditions within the community. Speed data and field reviews were conducted at 57 locations between December 2022 and January 2023. **Appendix A** contains Engineering and Traffic Survey Forms that summarize the data collection and recommendations for each street segment.

Speed Data

Radar speed measurements were conducted at 57 locations between October and December 2022. All surveys were conducted in good weather conditions, during off-peak hours on Tuesdays, Wednesdays and Thursdays. The radar unit was operated from an unmarked vehicle to minimize any influence on driver behavior. Typically, a minimum sample size of 200 vehicles or the total samples during a maximum period of 2 hours were obtained for each segment. Traffic speeds in both directions were recorded for individual segments. Radar speed survey results for each location are presented in **Appendix B**.

Collision Data

Collision data was obtained from the Statewide Integrated Traffic Records System (SWITRS) electronic collision database. For this study, collision data was obtained for the latest 3 years of reported collisions from August 1, 2020 to August 1, 2023. Collisions that occurred at intersections were proportionally allocated to each approach leg of the intersection. The collision rates for the 57 segments, expressed in accidents per million vehicle miles (A/MVM), were determined by using the following formula:

$$R = \frac{A \times 1,000,000}{t \times 365 \frac{\text{days}}{\text{year}} \times l \times v}$$



A = Number of collisions over time period

R = Collision Rate (accidents / million vehicle miles)

l = Length of Segment (miles)

v = Traffic Volume (average daily traffic)

t = years of reported collisions (years)

The segment collision rate was then compared to the average statewide collision rate. The average collision rates, obtained from the 2020 Crash Data on California State Highways (Caltrans), are as follows:

Urban Highway Type	Average Collision Rate
Conventional 2 lanes or less, <45 mph	1.07
Conventional 2 lanes or less, >=45 mph	0.61
Conventional 3 lanes	1.61
Undivided 4 lanes, < 45 mph	0.66
Undivided 4 lanes, >=45 mph	0.77
Undivided 5-6 lanes, <45 mph	1.00
Undivided 5-6 lanes, >= 45 mph	0.31
Divided 4 lanes, <45 mph	0.64
Divided 4 lanes, >= 45 mph	0.93
Divided 5 lanes or more, <45 mph	0.75
Divided 5 lanes or more, >=45 mph	0.87

The three-year collision data and a summary of the collision rates for the 57 surveyed street segments are provided in **Appendix C**.

Field Review Data

A field review was conducted for each of the selected street segments in the City with consideration of the following factors:

1. Street width and alignment (design speed);
2. Pedestrian activity and traffic flow characteristics;
3. Number of lanes and other channelization and striping patterns;
4. Frequency of intersections, driveways, and on-street parking;
5. Location of stop signs, speed limit signs and other regulatory traffic control devices;
6. Visibility obstructions;
7. Land use and proximity to schools;
8. Pedestrian and bicycle usage;
9. Uniformity with existing speed zones and those in adjacent jurisdictions; and
10. Any other unusual condition not readily apparent to the driver.



ANALYSIS

CRITERIA

Survey data was compiled and analyzed to determine the recommended speed limit in accordance with criteria contained in the CA-MUTCD. Criteria utilized included:

- A. The critical speed or 85th percentile speed is that speed at or below which 85 percent of the traffic is moving. This speed is the baseline value in determining what the majority of drivers believe is safe and reasonable. Speed limits set higher than the critical speed are not considered reasonable and safe. Speed limits set lower than the critical speed make a large number of reasonable drivers "unlawful," and do not facilitate the orderly flow of traffic. The "basic speed limit" is the nearest 5 mph increment to the 85th percentile speed.
- B. The 10 mile per hour (mph) pace speed is the 10 mph increment that contains the highest percentage of vehicles. It is a measure of the dispersion of speeds across the range of the samples surveyed. An accepted practice is to keep the speed limit within the 10 mph pace while considering the critical speed and other factors that might require a speed lower than the critical speed.
- C. The collision rate for each street segment is compared to average collision rates that can be reasonably expected to occur on streets and highways in other jurisdictions, in proportion to the volume of traffic per lane mile. These average collision rates have been developed by the County of Los Angeles and are considered reasonable for use in the City of Upland.

RESULTS AND RECOMMENDATIONS

The Engineering and Traffic Survey Forms, presented in **Appendix A**, depict results of a thorough evaluation of the available data and recommend a speed limit for each street segment surveyed. The recommended speed limit was consistent with the prevailing behavior as demonstrated by the radar speed measurements. Typically, a speed limit within the 10-mile pace was selected unless a collision rate significantly higher than expected was discovered or roadway conditions not readily apparent to the driver were identified. All segments are fully explained later in this report.

The Legislature, in adopting Section 22358.5 of the CVC, has made it clear that physical conditions, such as width, curvature, grade and surface conditions, or any other condition readily apparent to a driver, in the absence of other factors, would not be the basis for special downward speed zoning. In these cases, the basic speed law (CVC Section 22350) is sufficient to regulate such conditions.

The recommendations contained in this Report are intended to establish prima facie speed limits. They are not intended to be absolute for all prevailing conditions. All prima facie speed violations are actually violations of the basic speed law (Section 22350 of the CVC). This statute states that a person shall not



drive a vehicle at a speed greater than is safe having regard for traffic, roadway, and weather conditions. A prima facie limit is intended to establish a maximum safe speed under normal conditions.

Table 1 identifies the street segments with recommended changes to the posted speed limits.

TABLE 1 - Street Segments with Recommended Speed Limit Change

Segment No.	Street	From	To	Posted Speed Limit	Recommended Speed Limit
1	24 th Street	Westerly terminus	Mountain Ave	30	35
10	Mountain Avenue	I - 10	Foothill Blvd	40	45
28	Arrow Highway	San Antonio Ave	Euclid Ave	40	35

Table 2 summarizes the recommendations for all surveyed segments.



TABLE 2 - Summary of Recommendations

Segment Number	Roadway Segment	Posted Speed Limit (mph)	Recommended Speed Limit (mph)	85th Percentile Speed (mph)	Reason for Change
	24th St :				
1	1) b/t Western Terminus & Mountain Ave	30	35	39	85 th percentile speed; low collision history
2	2) b/San Antonio Ave & Eastern Terminus	35	35	39	
	23rd St				
3	b/t Mountain Ave & Campus Ave	35	35	45	
	22nd St				
4	b/t Mountain Ave & Campus Ave	35	35	41	
	21st St				
5	b/t San Antonio Ave and Campus Ave	35	35	40	
6	b/t Mountain Ave and San Antonio Ave	40	40	45	
	20th St				
7	b/t Mountain Ave and San Antonio Ave	35	35	39	
8	b/t Campus Ave (west) and Easerly terminus	40	40	41	
	19th St				
9	b/t Mountain Ave and Euclid Ave	35	35	39	
10	b/t Euclid Ave and Campus Ave	35	35	42	
11	b/t Campus Ave and Cucamonga Creek Trail	45	45	47	
	18th St				
12	b/t Benson Ave and Sunnybrook Ave	35	35	35	
	Colonies Parkway				
13	b/t Campus Ave and 19 th St	35	35	42	
	17th St				
14	b/t Mountain Ave and Campus Ave	35	35	41	
	16th St				
15	b/t SR-210 and Euclid Ave	45	45	48	



Segment Number	Roadway Segment	Posted Speed Limit (mph)	Recommended Speed Limit (mph)	85th Percentile Speed (mph)	Reason for Change
16	b/t Euclid Ave and Tanglewood Ave	45	45	47	
	15th St				
17	b/t Benson Ave and Euclid Ave	35	35	41	
18	b/t Euclid Ave and Campus Ave	35	35	42	
	14th St				
19	b/t Fairwood Way and Campus Ave	35	35	42	
20	b/t Campus Ave and Grove Ave	35	35	40	
	13th St				
21	b/t Benson Ave and Campus Ave	35	35	39	
	Foothill Boulevard				
22	b/t Monte Vista Ave and Euclid Ave	45	45	42	
23	b/t Euclid Ave and Grove Ave	45	45	44	
	11th St				
24	b/t Monte Vista Ave and Benson Ave	35	35	38	
25	b/t Benson Ave and Hospital Pkwy	35	35	35	
	Arrow Route/Highway				
26	b/t Claremont Blvd and Central Ave	45	45	46	
27	b/t Central Ave and San Antonio Ave	40	40	41	
28	b/t San Antonio Ave and Grove Ave	40/35	35	37	85 th percentile speed; 10 mph pace speed; conditions not readily apparent to drivers
	San Bernardino Road				
29	b/t Arrow Hwy and Grove Ave	35	35	39	
	9th St				
30	b/t Central Ave and Euclid Ave	35	35	38	
31	b/t Third Ave and Grove Ave	35	35	40	
	8th St				
32	b/t Benson Ave and San Antonio Ave	40	40	47	



Segment Number	Roadway Segment	Posted Speed Limit (mph)	Recommended Speed Limit (mph)	85th Percentile Speed (mph)	Reason for Change
33	b/t San Antonio Ave and Grove Ave 7th St	35	35	35	
34	b/t Benson Ave and Mountain Ave	40	40	36	
35	b/t Harrington Ave and Grove Ave Monte Vista Avenue	30	30	34	
36	b/t Foothill Blvd and Richton St Central Ave	45	45	44	
37	b/t Foothill Blvd and 9 th St Deakin Avenue	40	40	44	
38	b/t 24 th St and Mildura Ave Mildura Avenue	30	30	38	
39	b/t Benson Ave and Mountain Ave Benson Avenue	30	30	41	
40	b/t Mountain Ave and 18 th St	40	40	50	
41	b/t 18 th St and Foothill Blvd	45	45	43	
42	b/t Foothill Blvd and I-10 Freeway Mountain Avenue	40	40	43	
43a	b/t 24 th St and 23 rd St	40	40		(Shared with San Bernardino County)
43	b/t 23 rd St and 16 th St	45	45	51	
44	b/t 16 th St and Foothill Blvd	45	45	46	
45	b/t Foothill Blvd and I-10 Freeway San Antonio Avenue	40	45	46	85 th percentile speed; 10 mph pace speed
46	b/t 24 th St and Foothill Blvd	35	35	42	
47	b/t Foothill Blvd and I-10 Freeway Euclid Avenue	35	35	43	
48	b/t 24 th St and 16 th St	45	45	50	
49	b/t 16 th St and Foothill Blvd	45	45	50	



Segment Number	Roadway Segment	Posted Speed Limit (mph)	Recommended Speed Limit (mph)	85th Percentile Speed (mph)	Reason for Change
50	b/t Foothill Blvd and 7 th St	40	40	44	
	Campus Avenue:				
51	b/t 24 th St and 22 nd St	35	35	39	
52	b/t 22 nd St and 20 th St	40	40	44	
53	b/t 20 th St and 19 th St (South)	35	35	36	
54	b/t 19 th St (South) and Foothill Blvd	40	40	44	
55	b/t Foothill Blvd and I-10 Freeway	35	35	38	
	Tanglewood Avenue				
56	b/t Colonies Pkwy and 16 th St	35	35	39	
	Grove Avenue				
57	b/t 15 th St and Foothill Blvd	30	30	40	



SPEED LIMIT JUSTIFICATION AND RECOMMENDATIONS

The following 57 segments were surveyed and speed limit recommendations and justifications are described for each segment.

Segment 1: 24th Street is classified as a local street with a curb to curb width of approximately 40 feet between its westerly terminus and Mountain Avenue. The existing posted speed limit of this segment is 30 mph. The recommended speed limit is to be increased to 35 mph, due to the 85th percentile speed and the lower than average collision rate. Since 24th Street is partially within the jurisdiction of the Unincorporated County of San Bernardino, information on the recommended speed limits along 24th Street have been provided to the California Highway Patrol (CHP) for coordination and approval.

Segment 2: 24th Street is classified as a local street with a curb to curb width of approximately 42 feet between San Antonio Avenue and its easterly terminus. The existing posted speed limit of this segment is 35 mph. The recommended speed limit is to remain at 35 mph, due to the 85th percentile speed, and 10-mile-per-hour pace speed. Since 24th Street is partially within the jurisdiction of the Unincorporated County of San Bernardino, information on the recommended speed limits along 24th Street have been provided to the California Highway Patrol (CHP) for coordination and approval.

Segment 3: 23rd Street is classified as a Collector with a curb to curb width of approximately 40 feet between Mountain Avenue and Campus Avenue. The existing posted speed limit of this segment is 35 mph. The recommended speed limit is to remain at 35 mph, due to the 85th percentile speed, 10-mile-per-hour pace speed, direct residential access with pedestrian activity, on-street parking with potential traffic conflicts, and lack of sidewalks.

Segment 4: 22nd Street is classified as a Collector with a curb to curb width of approximately 40 feet between Mountain Avenue and Campus Avenue. The existing posted speed limit of this segment is 35 mph. The recommended speed limit is to remain at 35 mph, due to the 85th percentile speed and 10-mile-per-hour pace speed.

Segment 5: 21st Street is classified as a Collector with a curb to curb width of approximately 40 feet between San Antonio Avenue and Campus Avenue. The existing posted speed limit of this segment is 35 mph. The recommended speed limit is to remain at 35 mph, due to the 85th percentile speed, the 10-mile-per-hour pace speed, direct residential access with pedestrian activity, and on-street parking with potential traffic conflicts.

Segment 6: 21st Street is classified as a Collector with a curb to curb width of approximately 64 feet between San Antonio Avenue and Mountain Avenue. The existing posted speed limit of this segment is 40 mph. The recommended speed limit is to remain at 40 mph, due to the 85th



percentile speed, the 10-mile-per-hour pace speed, direct residential access with pedestrian activity, consistency with adjacent roadway segment speeds, and on-street parking with potential traffic conflicts.

Segment 7: 20th Street is classified as a Collector with a curb to curb width of approximately 40 feet between Mountain Avenue and Winston Ct. The existing posted speed limit of this segment is 35 mph. The recommended speed limit is to remain at 35 mph, due to the 85th percentile speed, the 10-mile-per-hour pace speed, direct residential access with pedestrian activity, and on-street parking with potential traffic conflicts.

Segment 8: 20th Street is classified as a Secondary Arterial with a curb to curb width of approximately 44 feet between its easterly terminus and Campus Avenue (west). The existing posted speed limit of this segment is 40 mph. The recommended speed limit is to remain at 40 mph, due to the 85th percentile speed, 10-mile-per-hour pace speed, and the roadway alignment.

Segment 9: 19th Street is classified as a Collector with a curb to curb width of approximately 40 feet between Mountain Avenue and Euclid Avenue. The existing posted speed limit of this segment is 35 mph. The recommended speed limit is to remain at 35 mph, due to the 85th percentile speed, the 10-mile-per-hour pace speed, direct residential access with pedestrian activity, and on-street parking with potential traffic conflicts.

Segment 10: 19th Street is classified as a Collector with a curb to curb width of approximately 40 feet between Euclid Avenue and Campus Avenue. The existing posted speed limit of this segment is 35 mph. The recommended speed limit is to remain at 35 mph, due to the 85th percentile speed and the 10-mile-per-hour pace speed.

Segment 11: 19th Street is classified as an Arterial Road with a curb to curb width of approximately 72 feet between Campus Avenue and Cucamonga Creek Trail. The recommended speed limit is 45 mph, due to the 85th percentile speed, and the 10-mile-per-hour pace speed. The existing posted speed limit on 19th Street immediately east of this study segment within the City of Rancho Cucamonga is 45 mph which is also consistent with the recommended speed limit for this study segment.

Segment 12: 18th Street is classified as a Collector with a curb to curb width of approximately 40 feet between Benson Avenue and Sunnybrook Avenue. The existing posted speed limit of this segment is 35 mph. The recommended speed limit is to remain at 35 mph, due to the 85th percentile speed, the 10-mile-per-hour pace speed, direct residential access with pedestrian activity, and vicinity to school.

Segment 13: Colonies Parkway is classified as a Collector with a curb to curb width of approximately 44 feet between Campus Avenue and 19th Street. The existing posted speed limit of this segment 35 mph. The recommended speed limit is to remain at 35 mph, due to the 85th percentile speed and 10-mile-per-hour pace speed, residential access with pedestrian activity, and roadway geometrics such as alignment changes and curves.



Segment 14: 17th Street is classified as a Collector with a curb to curb width of approximately 40 feet between Mountain Avenue and Campus Avenue. The existing posted speed limit of this segment is 35 mph. The recommended speed limit is to remain at 35 mph, due to the 85th percentile speed, 10-mile-per-hour pace speed, direct residential access with pedestrian activity, and vicinity to a school.

Segment 15: 16th Street (Baseline Rd) is classified as a Secondary Arterial with a curb to curb width of approximately 64 feet between SR-210 Freeway and Euclid Avenue. The existing posted speed limit of this segment is 45 mph. The recommended speed limit is to remain at 45 mph, due to the 85th percentile speed, 10-mile-per-hour pace speed, and direct residential access with pedestrian activity. The existing posted speed limit on 16th Street immediately west of this study segment within the City of Claremont is 45 mph which is also consistent with the recommended speed limit for this study segment.

Segment 16: 16th Street is classified as a Secondary Arterial with a curb to curb width of approximately 64 feet between Euclid Avenue and Tanglewood Avenue. The existing posted speed limit of this segment is 45 mph. The recommended speed limit is to remain at 45 mph, due to the 85th percentile speed, 10-mile-per-hour pace speed, and direct residential access with pedestrian activity. The existing posted speed limit on 16th Street immediately east of this study segment within the City of Rancho Cucamonga is 45 mph which is also consistent with the recommended speed limit for this study segment.

Segment 17: 15th Street is classified as a Collector with a curb to curb width of approximately 40 feet between Benson Avenue and Euclid Avenue. The existing posted speed limit of this segment is 35 mph. The recommended speed limit is to remain at 35 mph, due to the 85th percentile speed, and 10-mile-per-hour pace speed.

Segment 18: 15th Street is classified as a Collector with a curb to curb width of approximately 40 feet between Euclid Avenue and Campus Avenue. The existing posted speed limit of this segment is 35 mph. The recommended speed limit is to remain at 35 mph, due to the 85th percentile speed, 10-mile-per-hour pace speed, on-street parking with potential traffic conflicts, and vicinity to school.

Segment 19: 14th Street is classified as a Collector street with a curb to curb width of approximately 40 feet between Fairwood Way and Campus Avenue. The existing posted speed limit of this segment is 35 mph. The recommended speed limit is to remain at 35 mph, due to the 85th percentile speed, and 10-mile-per-hour pace speed.

Segment 20: 14th Street is classified as a Collector street with a curb to curb width of approximately 40 feet between Campus Ave and Grove Ave. The existing posted speed limit of this segment is 35 mph. The recommended speed limit is to remain at 35 mph, due to the 85th percentile speed, 10-mile-per-hour pace speed, and direct residential access with pedestrian activity.



Segment 21: 13th Street is classified as a Collector with a curb to curb width of approximately 40 feet between Benson Avenue and Campus Avenue. The existing posted speed limit of this segment is 35 mph. The recommended speed limit is to remain at 35 mph, due to the 85th percentile speed, 10-mile-per-hour pace speed, direct residential access with pedestrian activity, and vicinity to school.

Segment 22: Foothill Boulevard is classified as a Major Arterial with a curb to curb width of approximately 76 feet to 96 feet between Monte Vista Avenue and Euclid Avenue. The existing posted speed limit of this segment is 45 mph. The recommended speed limit is to remain at 45 mph, due to the 85th percentile speed, and 10-mile-per-hour pace speed.

Segment 23: Foothill Boulevard is classified as a Major Arterial with a curb to curb width of approximately 76 feet between Euclid Avenue and Grove Avenue. The existing posted speed limit of this segment is 45 mph. The recommended speed limit is to remain at 45 mph, due to the 85th percentile speed, and 10-mile-per-hour pace speed.

Segment 24: 11th Street is classified as a Collector with a curb to curb width of approximately 44 feet between Monte Vista Avenue and Benson Avenue. The existing posted speed limit of this segment is 35 mph. The recommended speed limit is to be remain at 35 mph, due to the 85th percentile speed, 10-mile-per-hour pace speed, and consistency with the adjacent roadway segment speed limit.

Segment 25: 11th Street is classified as a Collector with a curb to curb width of approximately 40 feet between Benson Avenue and Hospital Parkway. The existing posted speed limit of this segment is 35 mph. The recommended speed limit is to remain at 35 mph, due to the 85th percentile speed, and 10-mile-per-hour pace speed.

Segment 26: Arrow Route is classified as a Secondary Arterial with a curb to curb width of approximately 64 feet between Claremont Boulevard and Central Avenue. The existing posted speed limit of this segment is 45 mph. The recommended speed limit is to remain at 45 mph, due to the 85th percentile speed, and 10-mile-per-hour pace speed. The existing posted speed limit on arrow Route immediately west of this study segment within the City of Claremont is 30 mph.

Segment 27: Arrow Route/Highway is classified as a Secondary Arterial with a curb to curb width of approximately 64 feet between Central Avenue and San Antonio Avenue. The existing posted speed limit of this segment is 40 mph. The recommended speed limit is to remain at 40 mph, due to the 85th percentile speed, 10-mile-per-hour pace speed, direct residential access with pedestrian activity, and on-street parking with potential traffic conflicts.

Segment 28: Arrow Highway is classified as a Secondary Arterial with a curb to curb width of approximately 40 to 48 feet between San Antonio Avenue and Grove Avenue. The existing posted speed limit of this segment is 40 mph west of Euclid, and 35 mph east of Euclid. The recommended speed limit is to be reduced to 35 mph, due to the 85th percentile speed, 10-



mile-per-hour pace speed, direct residential access with pedestrian activity, and on-street parking with potential traffic conflicts. The existing posted speed limit on Arrow Route immediately east of this study segment within the City of Rancho Cucamonga is 45 mph.

Segment 29: San Bernardino Road is classified as a Local street with a curb to curb width of approximately 36 to 50 feet between Arrow Highway and Grove Avenue. The existing posted speed limit of this segment is 35 mph. The recommended speed limit is to remain at 35 mph, due to the 85th percentile speed, 10-mile-per-hour pace speed, residential area with pedestrian activity, and vicinity to an activity area such as parks, community center, or hospital.

Segment 30: 9th Street is classified as a Collector with a curb to curb width of approximately 24 feet to 64 feet between Central Avenue and Euclid Avenue. The existing posted speed limit of this segment is 35 mph. The recommended speed limit is to remain at 35 mph, due to the 85th percentile speed, and 10-mile-per-hour pace speed.

Segment 31: 9th Street is classified as a Collector with a curb to curb width of approximately 40 feet between Third Avenue and Grove Avenue. The existing posted speed limit of this segment is 35 mph. The recommended speed limit is to remain at 35 mph, due to the 85th percentile speed, 10-mile-per-hour pace speed, direct residential access with pedestrian activity, on-street parking with potential traffic conflicts, and consistency with the adjacent roadway segment speed limit.

Segment 32: 8th Street is classified as a Secondary Arterial with a curb to curb width of approximately 73 feet between Benson Avenue and San Antonio Avenue. The existing posted speed limit of this segment is 40 mph. The recommended speed limit is to remain at 40 mph, due to the 85th percentile speed, 10-mile-per-hour pace speed, and direct residential access with pedestrian activity. The existing posted speed limit on 8th Street immediately west of this study segment within the City of Montclair is 45 mph.

Segment 33: 8th Street is classified as a Secondary Arterial with a curb to curb width of approximately 40 feet between San Antonio Avenue and the east City limit. The existing posted speed limit of this segment is 35 mph. The recommended speed limit is to remain at 35 mph, due to the 85th percentile speed, and 10-mile-per-hour pace speed. The existing posted speed limit on 8th Street immediately east of this study segment within the City of Rancho Cucamonga is 45 mph.

Segment 34: 7th Street is classified as a Collector with a curb to curb width of approximately 64 feet between Benson Avenue and Mountain Avenue. The existing posted speed limit of this segment is 40 mph. The recommended speed limit is to remain at 40 mph, due to the 85th percentile speed, and 10-mile-per-hour pace speed.

Segment 35: 7th Street is classified as a Collector with a curb to curb width of approximately 36 to 40 feet between Harrington Avenue and Grove Avenue. The existing posted speed limit of this



segment is 35 mph. The recommended speed limit is to be reduced to 30 mph, due to the 85th percentile speed, and 10-mile-per-hour pace speed.

Segment 36: Monte Vista Avenue is classified as a Local street with a curb to curb width of approximately 110 feet between Foothill Boulevard and Pacific Electric Trail. The existing posted speed limit of this segment is 45 mph. The recommended speed limit is to remain at 45 mph, due to the 85th percentile speed, and 10-mile-per-hour pace speed.

Segment 37: Central Avenue is classified as a major arterial with a curb to curb width of approximately 72 feet between Foothill Boulevard and 9th Street. The existing posted speed limit of this segment is 40 mph. The recommended speed limit is to remain at 40 mph, due to the 85th percentile speed, and 10-mile-per-hour pace speed.

Segment 38: Deakin Avenue is classified as a Local street with a curb to curb width of approximately 44 feet between 24th Street and Mildura Avenue. The existing posted speed limit of this segment is 30 mph. The recommended speed limit is to remain at 30 mph, due to the 85th percentile speed, 10-mile-per-hour pace speed, on-street parking with potential traffic conflicts, and roadway geometrics such as alignment changes and curves.

Segment 39: Mildura Avenue is classified as a Local street with a curb to curb width of approximately 44 feet between Benson Avenue and Mountain Avenue. The existing posted speed limit of this segment is 30 mph. The recommended speed limit is to remain at 30 mph, due to the 85th percentile speed, 10-mile-per-hour pace speed, and roadway geometrics such as alignment changes and curves.

Segment 40: Benson Avenue is classified as a Secondary Arterial with a curb to curb width of approximately 64 feet to 90 feet between 18th St and Mountain Ave. The existing posted speed limit of this segment is 40 mph. The recommended speed limit is to remain at 40 mph, due to the 85th percentile speed, 10-mile-per-hour pace speed, residential area with pedestrian activity, and roadway geometrics such as alignment changes and curves.

Segment 41: Benson Avenue is classified as a Secondary Arterial with a curb to curb width of approximately 64 feet between 18th Street and Foothill Boulevard. The existing posted speed limit of this segment is 45 mph. The recommended speed limit is to remain at 45 mph, due to the 85th percentile speed, and 10-mile-per-hour pace speed.

Segment 42: Benson Avenue is classified as a Secondary Arterial with a curb to curb width of approximately 64 feet between Foothill Boulevard and Interstate 10 (I-10) Freeway. The existing posted speed limit of this segment is 40 mph. The recommended speed limit is to remain at 40 mph, due to the 85th percentile speed, and 10-mile-per-hour pace speed. The existing posted speed limit on Benson Avenue immediately south of this study segment within the City of Ontario and City of Montclair is 35 mph.



Segment 43: Mountain Avenue is classified as a Major Arterial with a curb to curb width of approximately 80 feet between 23rd Street and 16th Street. The existing posted speed limit of this segment is 45 mph. The recommended speed limit is to remain at 45 mph, due to the 85th percentile speed, and 10-mile-per-hour pace speed. The existing posted speed limit on Mountain Avenue immediately north of this study segment within the Unincorporated County of San Bernardino is 40 mph.

Segment 44: Mountain Avenue is classified as a Major Arterial with a curb to curb width of approximately 90 feet between 16th Street and Foothill Boulevard. The existing posted speed limit of this segment is 45 mph. The recommended speed limit is to remain at 45 mph, due to the 85th percentile speed, and 10-mile-per-hour pace speed.

Segment 45: Mountain Avenue is classified as a Major Arterial with a curb to curb width of approximately 86 feet between Foothill Boulevard and Interstate 10 (I-10) Freeway. The existing posted speed limit of this segment is 40 mph. The recommended speed limit is to be increased to 45 mph, due to the 85th percentile speed, and 10-mile-per-hour pace speed. The existing posted speed limit on Mountain Avenue immediately south of this study segment within the City of Ontario is 40 mph.

Segment 46: San Antonio Avenue is classified as a Secondary Arterial with a curb to curb width of approximately 64 feet between 24th Street and Foothill Boulevard. The existing posted speed limit of this segment is 35 mph. The recommended speed limit is to remain at 35 mph, due to the 85th percentile speed, 10-mile-per-hour pace speed, direct residential access with pedestrian activity, on-street parking with potential traffic conflicts, and consistency with the adjacent roadway segment speed limit.

Segment 47: San Antonio Avenue is classified as a Secondary Arterial with a curb to curb width of approximately 64 feet between Foothill Boulevard and Interstate 10 (I-10) Freeway. The existing posted speed limit of this segment is 35 mph. The recommended speed limit is to remain at 35 mph, due to the 85th percentile speed, and 10-mile-per-hour pace speed. The existing posted speed limit on San Antonio Avenue immediately south of this study segment within the City of Ontario is 35 mph which is also consistent with the recommended speed limit for this segment.

Segment 48: Euclid Avenue is classified as a Major Arterial with a curb to curb width of approximately 140 feet between 24th Street and 16th Street. The existing posted speed limit of this segment is 45 mph. The recommended speed limit is to remain 45 mph, due to the 85th percentile speed, and 10-mile-per-hour pace speed.

Segment 49: Euclid Avenue is classified as a Major Arterial with a curb to curb width of approximately 145 feet between 16th Street and Foothill Boulevard. The existing posted speed limit of this segment is 45 mph. The recommended speed limit is to remain 45 mph, due to the 85th percentile speed, and 10-mile-per-hour pace speed.



Segment 50: Euclid Avenue is classified as a Major Arterial with a curb to curb width of approximately 152 feet between Foothill Boulevard and 7th Street. The existing posted speed limit of this segment is 40 mph. The recommended speed limit is to remain at 40 mph, due to the 85th percentile speed, and 10-mile-per-hour pace speed. There is no speed limit currently posted on Euclid Avenue immediately south of this study segment within the City of Ontario.

Segment 51: Campus Avenue is classified as a Secondary Arterial with a curb to curb width of approximately 40 feet between 24th Street and 22nd Street. The existing posted speed limit of this segment is 35 mph. The recommended speed limit is to remain at 35 mph, due to the 85th percentile speed, 10-mile-per-hour pace speed, direct residential access with pedestrian activity, and on-street parking with potential traffic conflicts.

Segment 52: Campus Avenue is classified as a Secondary Arterial with a curb to curb width of approximately 40 feet between 22nd Street and 20th Street. The existing posted speed limit of this segment is 40 mph. The recommended speed limit is to remain at 40 mph, due to the 85th percentile speed and 10-mile-per-hour pace speed.

Segment 53: Campus Avenue is classified as a Secondary Arterial with a curb to curb width of approximately 76 feet to 88 feet between 20th Street and 19th Street (south). The existing posted speed limit of this segment is 35 mph. The recommended speed limit is to remain at 35 mph, due to the 85th percentile speed, and 10-mile-per-hour pace speed.

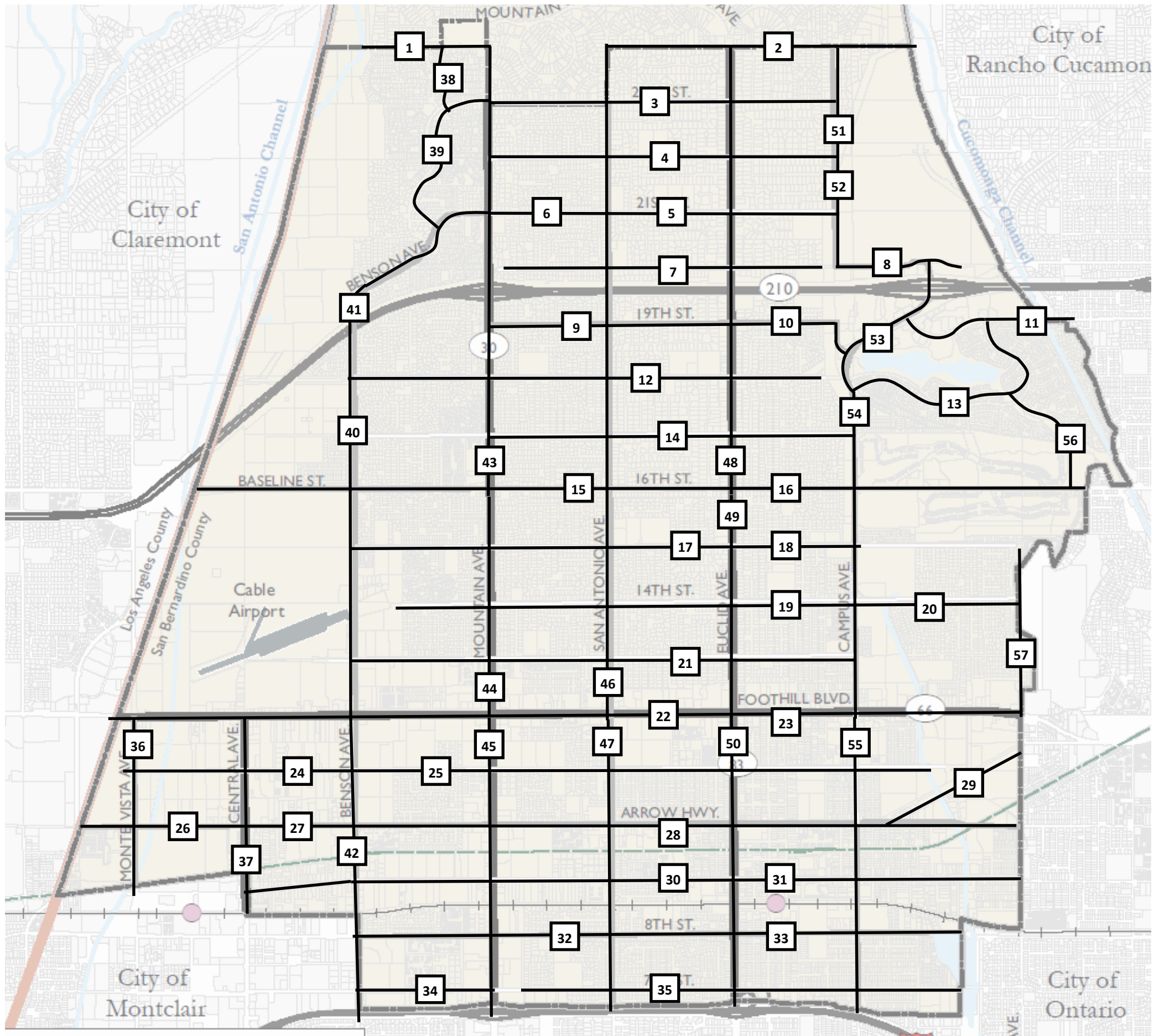
Segment 54: Campus Avenue is classified as a Secondary Arterial with a curb to curb width of approximately 64 feet between 19th Street (south) and Foothill Boulevard. The existing posted speed limit of this segment is 40 mph. The recommended speed limit is to remain at 40 mph, due to the 85th percentile speed, and 10-mile-per-hour pace speed.

Segment 55: Campus Avenue is classified as a Secondary Arterial with a curb to curb width of approximately 36 feet between Foothill Boulevard and Interstate 10 (I-10) Freeway. The existing posted speed limit of this segment is 35 mph. The recommended speed limit is to remain at 35 mph, due to the 85th percentile speed, 10-mile-per-hour pace speed, and higher than average collision rates. There is no speed limit currently posted on Campus Avenue immediately south of this study segment within the City of Ontario.

Segment 56: Tanglewood Avenue is classified as a Collector with a curb to curb width of approximately 44 feet between Colonies Parkway and 16th Street. The existing posted speed limit of this segment is 35 mph. The recommended speed limit is to remain at 35 mph, due to the 85th percentile speed, and 10-mile-per-hour pace speed.

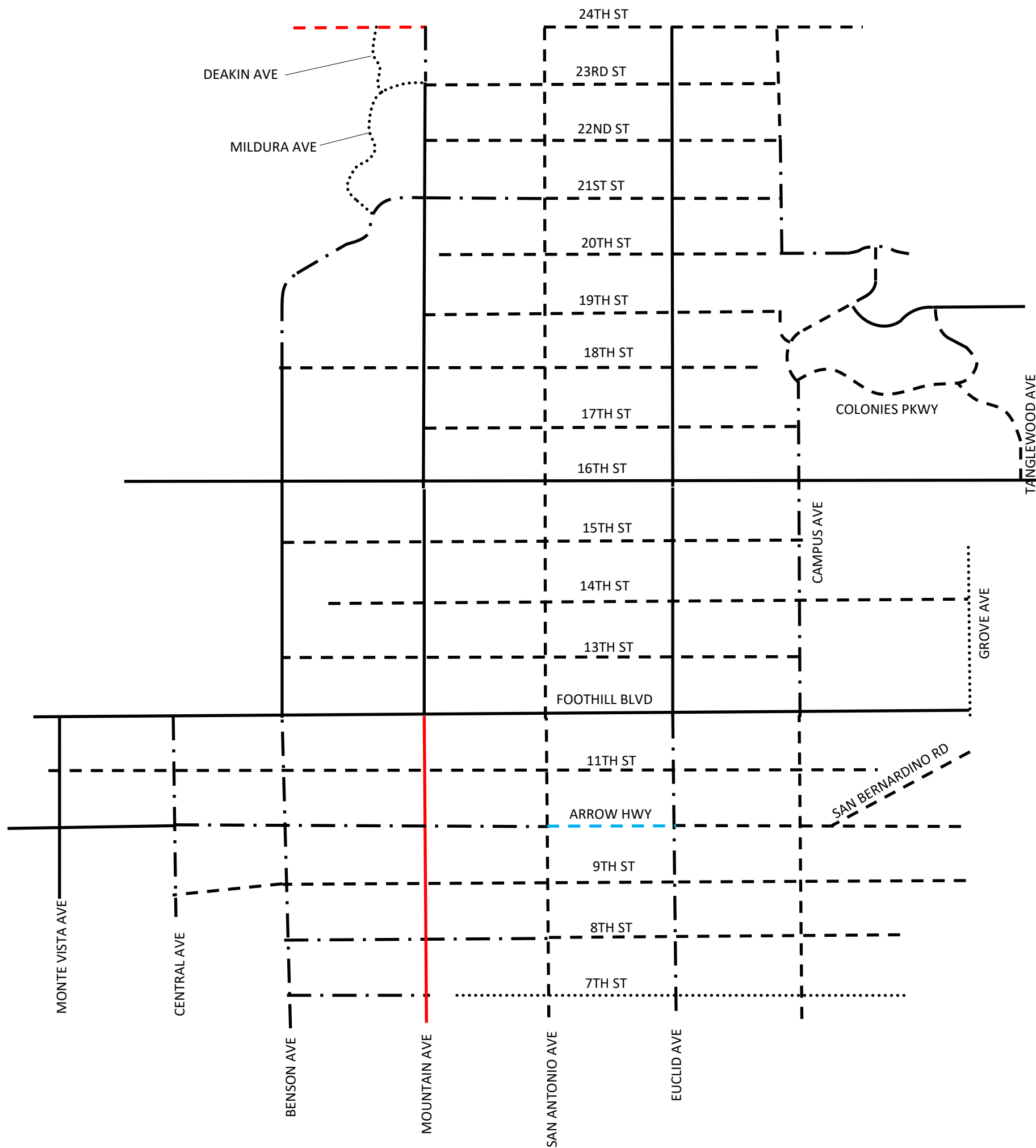
Segment 57: Grove Avenue is classified as a Local street with a curb to curb width of approximately 40 feet to 64 feet between 15th Street and Foothill Boulevard. The existing posted speed limit of this segment is 30 mph. The recommended speed limit is to remain at 30 mph, due to the 85th percentile speed, 10-mile-per-hour pace speed, and direct residential access with pedestrian activity.

LOCATION MAP AND ROADWAY SEGMENTS



- | | | |
|---|--|--|
| <ol style="list-style-type: none"> 1. 24th St between Westerly Terminus and Mountain Ave. 2. 24th St between San Antonio Ave. and Easterly Terminus 3. 23rd St between Mountain Ave. and Campus Ave. 4. 22nd St between Mountain Ave. and Campus Ave. 5. 21st St between San Antonio Ave. and Campus Ave. 6. 21st St between Mountain Ave. and San Antonio Ave. 7. 20th St between Mountain Ave. and Winston Ct 8. 20th St between Campus Ave. (west) and Easterly Terminus 9. 19th St between Mountain Ave. and Euclid Ave. 10. 19th St between Euclid Ave. and Campus Ave. 11. 19th St between Campus Ave. and Cucamonga Creek Trail 12. 18th St between Benson Ave. and Sunnybrook Ave. 13. Colonies Pkwy between Campus Ave. and 19th St. 14. 17th St between Mountain Ave. and Campus Ave. 15. 16th St between SR-210 and Euclid Ave. 16. 16th St between Euclid Ave. and Tanglewood Ave. 17. 15th St between Benson Ave. and Euclid Ave. 18. 15th St between Euclid Ave. and Campus Ave. 19. 14th St between Fairwood Way and Campus Ave. 20. 14th St between Campus Ave and Grove Ave | <ol style="list-style-type: none"> 21. 13th St between Benson Ave. and Campus Ave. 22. Foothill Blvd between Monte Vista Ave. and Euclid Ave. 23. Foothill Blvd between Euclid Ave. and Grove Ave. 24. 11th St between Monte Vista Ave. and Benson Ave. 25. 11th St between Benson Ave. and Hospital Pkwy. 26. Arrow Route between Claremont Blvd. and Central Ave. 27. Arrow Hwy between Central Ave. and San Antonio Ave. 28. Arrow Hwy between San Antonio Ave. and Grove Ave. 29. San Bernardino Rd between Arrow Highway and Grove Ave. 30. 9th St between Central Ave. and Euclid Ave. 31. 9th St between 3rd Ave. and Grove Ave. 32. 8th St between Benson Ave. and San Antonio Ave. 33. 8th St between San Antonio Ave. and Grove Ave. 34. 7th St between Benson Ave. and Mountain Ave. 35. 7th St between Harrington Ave. and Grove Ave. 36. Monte Vista Ave between Foothill Blvd. and Richton St. 37. Central Ave between Foothill Blvd. and 9th St. 38. Deakin Ave between 24th St. and Mildura Ave. 39. Mildura Ave between Benson Ave. and Mountain Ave. 40. Benson Ave between Mountain Ave. and 18th St. | <ol style="list-style-type: none"> 41. Benson Ave between 18th St. and Foothill Blvd. 42. Benson Ave between Foothill Blvd. and I-10 Freeway 43. Mountain Ave between 23rd St. and 16th St. 44. Mountain Ave between Foothill Blvd and I-10 Freeway 45. San Antonio Ave between 24th St. and Foothill Blvd. 46. San Antonio Ave between Foothill Blvd. and I-10 Freeway 47. San Antonio Ave between Foothill Blvd. and I-10 Freeway 48. Euclid Ave between 24th St. and 16th St. 49. Euclid Ave between 16th St. and Foothill Blvd. 50. Euclid Ave between Foothill Blvd. and 7th St. 51. Campus Ave between 24th St. and 22nd St. 52. Campus Ave between 22nd St. and 20th St. 53. Campus Ave between 20th St. and 19th St. (south). 54. Campus Ave between 19th St (south) and Foothill Blvd. 55. Campus Ave between Foothill Blvd. and I-10 Freeway 56. Tanglewood Ave between Colonies Pkwy. and 16th St. 57. Grove Ave between 15th St. and Foothill Blvd. |
|---|--|--|

2024 RECOMMENDED SPEED LIMITS



Legend:

- = 30 MPH
- - - - - = 35 MPH
- . - . - = 40 MPH
- = 45 MPH
- (Red) = INCREASE IN EXISTING SPEED LIMIT
- (Blue) = DECREASE IN EXISTING SPEED LIMIT
- (Black) = EXISTING SPEED LIMIT TO REMAIN



APPENDIX A – Engineering and Traffic Survey Forms

CITY OF UPLAND


SPEED STUDY TRAFFIC CONDITIONS FORM

ROADWAY: 24th St		Seg. 01	
LIMITS: Westerly Terminus to Mountain Ave			
DIRECTION OF TRAVEL:	EB	WB	COMBINED
Roadway Characteristics			
Total Curb-To-Curb Street Width (feet)			40'
Number of through travel lanes by direction	1	1	
Painted Median			Y
Raised Median			N
On-street parking	Y	Y	
Posted speed limit (mph)	30	30	
Surrounding land uses	RES	RES/PARK	
Does surrounding land use have direct access	N	Y	
Frequency of driveways (H/M/L)	H	H	
Curb and gutter present	Y	Y (MAJORITY)	
Sidewalks present	Y	N	
Street Illumination midblock	Y	Y	
Street Illumination at intersection	Y	Y	
Bike lanes	N	N	
Two-way daily traffic volume (ADT)			1136
Length of segment (miles)			0.52
Speed Characteristics			
85th percentile speed (mph)			39
50th percentile speed (mph)			34
15th percentile speed (mph)			28
Range of speeds (mph)			24-46
10-mile pace speed			30-39
Percent in 10-mile pace speed			66%
Collision Analysis for recent 24 months			
Total number of collisions			0
Total collision rate per MVMT			0
Average crash rate for this hwy classification (per MVMT)*			1.07
Is collision rate abnormally high?			N
Other Special Conditions			
Crosswalks			Y
Residential area or direct residential access with pedestrian activity			Y
Commercial area pedestrian activity/access			N
On-street parking with potential traffic conflicts			N
Consistency with adjacent roadway segment speeds			N
Roadway alignment, horizontal, or vertical curves, etc.			N
Vicinity to school or other activity area			Y
Other (Lack of Sidewalks, Open drainage, etc.)			N
Recommended speed limit (mph)			35
Conditions not readily apparent to driver			Y

*Source: 2020 Crash Data on California State Highways - Caltrans

Prepared By: Harry Parr

Reviewed By:



CITY OF UPLAND


SPEED STUDY TRAFFIC CONDITIONS FORM

ROADWAY: 24th St		Seg. 02	
LIMITS: between San Antonio Ave. and Easterly Terminus			
DIRECTION OF TRAVEL:	EB	WB	COMBINED
Roadway Characteristics			
Total Curb-To-Curb Street Width (feet)			42'
Number of through travel lanes by direction	1	1	
Painted Median	Y	Y	
Raised Median	N	N	
On-street parking	Y	Y	
Posted speed limit (mph)	35	35	
Surrounding land uses	RES	RES/COM	
Does surrounding land use have direct access	Y	Y	
Frequency of driveways (H/M/L)	H	H	
Curb and gutter present	Y	Y	
Sidewalks present	Y (MAJORITY)	N (MAJORITY)	
Street illumination midblock	Y	Y	
Street illumination at intersection	Y	Y	
Bike lanes	N	N	
Two-way daily traffic volume (ADT)			1063
Length of segment (miles)			1.23
Speed Characteristics			
85th percentile speed (mph)			39
50th percentile speed (mph)			35
15th percentile speed (mph)			30
Range of speeds (mph)			21-46
10-mile pace speed			30-39
Percent in 10-mile pace speed			74%
Collision Analysis for recent 36 months			
Total number of collisions			0
Total collision rate per MVMT			0
Average crash rate for this hwy classification (per MVMT)*			1.07
Is collision rate abnormally high?			N
Other Special Conditions			
Crosswalks			Y
Residential area or direct residential access with pedestrian activity			Y
Commercial area pedestrian activity/access			N
On-street parking with potential traffic conflicts			N
Consistency with adjacent roadway segment speeds			N
Roadway alignment, horizontal, or vertical curves, etc.			N
Vicinity to school or other activity area			N
Other (Lack of Sidewalks, Open drainage, etc.)		Y	
Recommended speed limit (mph)			35
Conditions not readily apparent to driver			Y

*Source: 2020 Crash Data on California State Highways - Caltrans

Prepared By: Harry Parr

Reviewed By:



CITY OF UPLAND


SPEED STUDY TRAFFIC CONDITIONS FORM

ROADWAY: 23rd St		Seg. 03	
LIMITS: between Mountain Ave. and Campus Ave.			
DIRECTION OF TRAVEL:	EB	WB	COMBINED
Roadway Characteristics			
Total Curb-To-Curb Street Width (feet)			40'
Number of through travel lanes by direction	1	1	
Painted Median			Y
Raised Median			N
On-street parking	Y	Y (MAJORITY)	
Posted speed limit (mph)	35	35	
Surrounding land uses	RES	RES	
Does surrounding land use have direct access	Y	Y	
Frequency of driveways (H/M/L)	H	H	
Curb and gutter present	Y	Y (NO C&G WEST OF SAN ANTONIO)	
Sidewalks present	Y	Y/N	
Street illumination midblock	Y	Y	
Street illumination at intersection	Y	Y	
Bike lanes	N	N	
Two-way daily traffic volume (ADT)			2152
Length of segment (miles)			1.56
Speed Characteristics			
85th percentile speed (mph)			45
50th percentile speed (mph)			39
15th percentile speed (mph)			36
Range of speeds (mph)			30-49
10-mile pace speed			36-45
Percent in 10-mile pace speed			73%
Collision Analysis for recent 36 months			
Total number of collisions			20
Total collision rate per MVMT			2.24
Average crash rate for this hwy classification (per MVMT)*			1.07
Is collision rate abnormally high?			Y
Other Special Conditions			
Crosswalks			Y
Residential area or direct residential access with pedestrian activity			Y
Commercial area pedestrian activity/access			N
On-street parking with potential traffic conflicts			Y
Consistency with adjacent roadway segment speeds			Y (MILDURA)
Roadway alignment, horizontal, or vertical curves, etc.			N
Vicinity to school or other activity area			N
Other (Lack of Sidewalks, Open drainage, etc.)			Y
Recommended speed limit (mph)			35
Conditions not readily apparent to driver			Y

*Source: 2020 Crash Data on California State Highways - Caltrans

Prepared By: Harry Parr

Reviewed By:



CITY OF UPLAND


SPEED STUDY TRAFFIC CONDITIONS FORM

ROADWAY: 22nd St		Seg. 04	
LIMITS: between Mountain Ave. and Campus Ave.			
DIRECTION OF TRAVEL:	EB	WB	COMBINED
Roadway Characteristics			
Total Curb-To-Curb Street Width (feet)			40'
Number of through travel lanes by direction	1	1	
Painted Median			Y
Raised Median			N
On-street parking	Y	Y	
Posted speed limit (mph)	35	35	
Surrounding land uses	RES/SCHOOL	RES/SCHOOL	
Does surrounding land use have direct access	Y	Y	
Frequency of driveways (H/M/L)	H	H	
Curb and gutter present	Y	Y	
Sidewalks present	Y	Y	
Street illumination midblock	Y	Y	
Street illumination at intersection	Y	Y	
Bike lanes	N	N	
Two-way daily traffic volume (ADT)			1450
Length of segment (miles)			1.57
Speed Characteristics			
85th percentile speed (mph)			41
50th percentile speed (mph)			35
15th percentile speed (mph)			30
Range of speeds (mph)			25-48
10-mile pace speed			29-38
Percent in 10-mile pace speed			68%
Collision Analysis for recent 36 months			
Total number of collisions			5
Total collision rate per MVMT			1.60
Average crash rate for this hwy classification (per MVMT)*			1.07
Is collision rate abnormally high?			N
Other Special Conditions			
Crosswalks			Y
Residential area or direct residential access with pedestrian activity			Y
Commercial area pedestrian activity/access			N
On-street parking with potential traffic conflicts			Y
Consistency with adjacent roadway segment speeds			N
Roadway alignment, horizontal, or vertical curves, etc.			N
Vicinity to school or other activity area			Y
Other (Lack of Sidewalks, Open drainage, etc.)			
Recommended speed limit (mph)			35
Conditions not readily apparent to driver			Y

*Source: 2020 Crash Data on California State Highways - Caltrans

Prepared By: Harry Parr

Reviewed By:



CITY OF UPLAND


SPEED STUDY TRAFFIC CONDITIONS FORM

ROADWAY: 21st St		Seg. 05	
LIMITS: between San Antonio Ave. and Campus Ave.			
DIRECTION OF TRAVEL:	EB	WB	COMBINED
Roadway Characteristics			
Total Curb-To-Curb Street Width (feet)			40'
Number of through travel lanes by direction	1	1	
Painted Median			Y (MAJORITY)
Raised Median			N
On-street parking	Y	Y	
Posted speed limit (mph)	35	35	
Surrounding land uses	RES	RES	
Does surrounding land use have direct access	Y	Y	
Frequency of driveways (H/M/L)	H	H	
Curb and gutter present	Y	Y	
Sidewalks present	Y	Y	
Street illumination midblock	Y	Y	
Street illumination at intersection	Y	Y	
Bike lanes	N	N	
Two-way daily traffic volume (ADT)			2881
Length of segment (miles)			1.03
Speed Characteristics			
85th percentile speed (mph)			40
50th percentile speed (mph)			35
15th percentile speed (mph)			31
Range of speeds (mph)			25-45
10-mile pace speed			32-41
Percent in 10-mile pace speed			77%
Collision Analysis for recent 36 months			
Total number of collisions			17
Total collision rate per MVMT			2.85
Average crash rate for this hwy classification (per MVMT)*			1.07
Is collision rate abnormally high?			Y
Other Special Conditions			
Crosswalks			Y
Residential area or direct residential access with pedestrian activity			Y
Commercial area pedestrian activity/access			N
On-street parking with potential traffic conflicts			Y
Consistency with adjacent roadway segment speeds			N
Roadway alignment, horizontal, or vertical curves, etc.			N
Vicinity to school or other activity area			Y
Other (Lack of Sidewalks, Open drainage, etc.)			(3) ALL-WAY STOPS
Recommended speed limit (mph)			35
Conditions not readily apparent to driver			Y

*Source: 2020 Crash Data on California State Highways - Caltrans

Prepared By: Harry Parr

Reviewed By:



CITY OF UPLAND

SPEED STUDY TRAFFIC CONDITIONS FORM

ROADWAY: 21st St		Seg. 06	
LIMITS: between Mountain Ave. and San Antonio Ave			
DIRECTION OF TRAVEL:	EB	WB	COMBINED
Roadway Characteristics			
Total Curb-To-Curb Street Width (feet)			64'
Number of through travel lanes by direction	2	2	
Painted Median			Y
Raised Median			N
On-street parking	Y	Y	
Posted speed limit (mph)	40	40	
Surrounding land uses	RES/CHURCH	RES	
Does surrounding land use have direct access	Y	Y	
Frequency of driveways (H/M/L)	H	M	
Curb and gutter present	Y	Y	
Sidewalks present	Y	Y	
Street Illumination midblock	Y	Y	
Street Illumination at intersection	Y	Y	
Bike lanes	N	N	
Two-way daily traffic volume (ADT)			5804
Length of segment (miles)			0.54
Speed Characteristics			
85th percentile speed (mph)			45
50th percentile speed (mph)			41
15th percentile speed (mph)			38
Range of speeds (mph)			31-53
10-mile pace speed			37-46
Percent in 10-mile pace speed			85%
Collision Analysis for recent 36 months			
Total number of collisions			6
Total collision rate per MVMT			1.31
Average crash rate for this hwy classification (per MVMT)*			0.66
Is collision rate abnormally high?			N
Other Special Conditions			
Crosswalks			N
Residential area or direct residential access with pedestrian activity			Y
Commercial area pedestrian activity/access			N
On-street parking with potential traffic conflicts			Y
Consistency with adjacent roadway segment speeds			Y
Roadway alignment, horizontal, or vertical curves, etc.			N
Vicinity to school or other activity area			N
Other (Lack of Sidewalks, Open drainage, etc.)			N
Recommended speed limit (mph)			40
Conditions not readily apparent to driver			N

*Source: 2020 Crash Data on California State Highways - Caltrans

Prepared By: Harry Parr

Reviewed By:



CITY OF UPLAND


SPEED STUDY TRAFFIC CONDITIONS FORM

ROADWAY: 20th St		Seg. 07	
LIMITS: between Mountain Ave. and Winston Ct			
DIRECTION OF TRAVEL:	EB	WB	COMBINED
Roadway Characteristics			
Total Curb-To-Curb Street Width (feet)			40'
Number of through travel lanes by direction	1	1	
Painted Median			Y
Raised Median			N
On-street parking	Y	Y	
Posted speed limit (mph)	35	35	
Surrounding land uses	RES	RES/PARK	
Does surrounding land use have direct access	Y	Y	
Frequency of driveways (H/M/L)	H	H	
Curb and gutter present	Y	Y	
Sidewalks present	Y	Y	
Street Illumination midblock	Y	Y	
Street Illumination at intersection	Y	Y	
Bike lanes	N	N	
Two-way daily traffic volume (ADT)			457
Length of segment (miles)			1.47
Speed Characteristics			
85th percentile speed (mph)			39
50th percentile speed (mph)			34
15th percentile speed (mph)			28
Range of speeds (mph)			21-44
10-mile pace speed			30-39
Percent in 10-mile pace speed			69%
Collision Analysis for recent 36 months			
Total number of collisions			2
Total collision rate per MVMT			2.03
Average crash rate for this hwy classification (per MVMT)*			1.07
Is collision rate abnormally high?			N
Other Special Conditions			
Crosswalks			N
Residential area or direct residential access with pedestrian activity			Y
Commercial area pedestrian activity/access			N
On-street parking with potential traffic conflicts			Y
Consistency with adjacent roadway segment speeds			N
Roadway alignment, horizontal, or vertical curves, etc.			N
Vicinity to school or other activity area			N
Other (Lack of Sidewalks, Open drainage, etc.)			N
Recommended speed limit (mph)			35
Conditions not readily apparent to driver			N

*Source: 2020 Crash Data on California State Highways - Caltrans

Prepared By: Harry Parr

Reviewed By:



CITY OF UPLAND

SPEED STUDY TRAFFIC CONDITIONS FORM

ROADWAY: 20th St		Seg. 08	
LIMITS: between Campus Ave. (W) and Easterly Terminus			
DIRECTION OF TRAVEL:	EB	WB	COMBINED
Roadway Characteristics			
Total Curb-To-Curb Street Width (feet)			44
Number of through travel lanes by direction	1	1	
Painted Median			Y
Raised Median			N
On-street parking			N
Posted speed limit (mph)			40
Surrounding land uses	COM	IND	
Does surrounding land use have direct access	Y	N	
Frequency of driveways (H/M/L)	M	L	
Curb and gutter present	Y	Y	
Sidewalks present	Y (DEVELOPED FRONTAGE ONLY)	N	
Street illumination midblock	Y	Y	
Street illumination at intersection	Y	Y	
Bike lanes	N	N	
Two-way daily traffic volume (ADT)			3872
Length of segment (miles)			0.58
Speed Characteristics			
85th percentile speed (mph)			41
50th percentile speed (mph)			36
15th percentile speed (mph)			30
Range of speeds (mph)			not reported
10-mile pace speed			31-40
Percent in 10-mile pace speed			67%
Collision Analysis for recent 36 months			
Total number of collisions			6
Total collision rate per MVMT			2.16
Average crash rate for this hwy classification (per MVMT)*			1.61
Is collision rate abnormally high?			N
Other Special Conditions			
Crosswalks			N
Residential area or direct residential access with pedestrian activity			N
Commercial area pedestrian activity/access			N
On-street parking with potential traffic conflicts			N
Consistency with adjacent roadway segment speeds			N
Roadway alignment, horizontal, or vertical curves, etc.	15 MPH ADVISORY SPEED AT ELBOW		Y
Vicinity to school or other activity area			N
Other (Lack of Sidewalks, Open drainage, etc.)			N
Recommended speed limit (mph)			40
Conditions not readily apparent to driver			N

*Source: 2020 Crash Data on California State Highways - Caltrans

Prepared By: Harry Parr

Reviewed By:



CITY OF UPLAND


SPEED STUDY TRAFFIC CONDITIONS FORM

ROADWAY: 19th St		Seg. 09	
LIMITS: between Mountain Ave and Euclid Ave			
DIRECTION OF TRAVEL:	EB	WB	COMBINED
Roadway Characteristics			
Total Curb-To-Curb Street Width (feet)			40
Number of through travel lanes by direction	1	1	
Painted Median			Y
Raised Median			N
On-street parking	Y	Y	
Posted speed limit (mph)	35	35	
Surrounding land uses	RES	RES	
Does surrounding land use have direct access	Y	Y	
Frequency of driveways (H/M/L)	H	H	
Curb and gutter present	Y	Y	
Sidewalks present	Y	Y	
Street illumination midblock	Y	Y	
Street illumination at intersection	Y	Y	
Bike lanes	N	N	
Two-way daily traffic volume (ADT)			5248
Length of segment (miles)			1.09
Speed Characteristics			
85th percentile speed (mph)			39
50th percentile speed (mph)			35
15th percentile speed (mph)			33
Range of speeds (mph)			30-44
10-mile pace speed			32-41
Percent in 10-mile pace speed			93%
Collision Analysis for recent 36 months			
Total number of collisions			15
Total collision rate per MVMT			0.92
Average crash rate for this hwy classification (per MVMT)*			1.07
Is collision rate abnormally high?			N
Other Special Conditions			
Crosswalks			Y
Residential area or direct residential access with pedestrian activity			Y
Commercial area pedestrian activity/access			N
On-street parking with potential traffic conflicts			Y
Consistency with adjacent roadway segment speeds			Y
Roadway alignment, horizontal, or vertical curves, etc.			N
Vicinity to school or other activity area			N
Other (Lack of Sidewalks, Open drainage, etc.)			N
Recommended speed limit (mph)			35
Conditions not readily apparent to driver			N

*Source: 2020 Crash Data on California State Highways - Caltrans

Prepared By: Harry Parr

Reviewed By:



CITY OF UPLAND


SPEED STUDY TRAFFIC CONDITIONS FORM

ROADWAY: 19th St		Seg. 10	
LIMITS: between Euclid Ave and Campus Ave (W)			
DIRECTION OF TRAVEL:	EB	WB	COMBINED
Roadway Characteristics			
Total Curb-To-Curb Street Width (feet)			40
Number of through travel lanes by direction	1	1	
Painted Median			Y
Raised Median			N
On-street parking	N	N	
Posted speed limit (mph)	35	35	
Surrounding land uses	RES	RES/COM	
Does surrounding land use have direct access	Y	Y	
Frequency of driveways (H/M/L)	H	L	
Curb and gutter present	Y	Y	
Sidewalks present	Y	Y	
Street illumination midblock	Y	Y	
Street illumination at intersection	Y	Y	
Bike lanes	N	N	
Two-way daily traffic volume (ADT)			8904
Length of segment (miles)			0.47
Speed Characteristics			
85th percentile speed (mph)			42
50th percentile speed (mph)			38
15th percentile speed (mph)			35
Range of speeds (mph)			28-48
10-mile pace speed			33-42
Percent in 10-mile pace speed			88%
Collision Analysis for recent 36 months			
Total number of collisions			13
Total collision rate per MVMT			0.71
Average crash rate for this hwy classification (per MVMT)*			1.07
Is collision rate abnormally high?			N
Other Special Conditions			
Crosswalks			Y
Residential area or direct residential access with pedestrian activity			Y
Commercial area pedestrian activity/access			Y
On-street parking with potential traffic conflicts			N
Consistency with adjacent roadway segment speeds			Y
Roadway alignment, horizontal, or vertical curves, etc.			Y (ELBOW)
Vicinity to school or other activity area			N
Other (Lack of Sidewalks, Open drainage, etc.)		DRAINAGE CANAL ADJACENT	
Recommended speed limit (mph)			35
Conditions not readily apparent to driver			Y

*Source: 2020 Crash Data on California State Highways - Caltrans

Prepared By: Harry Parr

Reviewed By:



CITY OF UPLAND


SPEED STUDY TRAFFIC CONDITIONS FORM

ROADWAY: 19th St		Seg. 11	
LIMITS: Campus Ave (E) and Cucamonga Creek			
DIRECTION OF TRAVEL:	EB	WB	COMBINED
Roadway Characteristics			
Total Curb-To-Curb Street Width (feet)			72'
Number of through travel lanes by direction	2	2	
Painted Median			Y
Raised Median			Y
On-street parking			N
Posted speed limit (mph)			NONE (45 FROM RC)
Surrounding land uses	COM/RES	COM	
Does surrounding land use have direct access	Y	Y	
Frequency of driveways (H/M/L)	M	M	
Curb and gutter present	Y	Y	
Sidewalks present	Y	Y	
Street illumination midblock	Y	Y	
Street illumination at intersection	Y	Y	
Bike lanes	Y	Y	
Two-way daily traffic volume (ADT)			16003
Length of segment (miles)			0.69
Speed Characteristics			
85th percentile speed (mph)			47
50th percentile speed (mph)			41
15th percentile speed (mph)			35
Range of speeds (mph)			35-63
10-mile pace speed			36-45
Percent in 10-mile pace speed			67%
Collision Analysis for recent 36 months			
Total number of collisions			7
Total collision rate per MVMT			0.52
Average crash rate for this hwy classification (per MVMT)*			0.64
Is collision rate abnormally high?			N
Other Special Conditions			
Crosswalks			Y
Residential area or direct residential access with pedestrian activity			Y
Commercial area pedestrian activity/access			Y
On-street parking with potential traffic conflicts			N
Consistency with adjacent roadway segment speeds			Y
Roadway alignment, horizontal, or vertical curves, etc.			Y
Vicinity to school or other activity area			N
Other (Lack of Sidewalks, Open drainage, etc.)			N
Recommended speed limit (mph)			45
Conditions not readily apparent to driver		NATURE TRAIL NEARBY	Y

*Source: 2020 Crash Data on California State Highways - Caltrans

Prepared By: Harry Parr

Reviewed By:



CITY OF UPLAND


SPEED STUDY TRAFFIC CONDITIONS FORM

ROADWAY: 18th St		Seg. 12	
LIMITS: Benson Ave and Sunnybrook Ave			
DIRECTION OF TRAVEL:	EB	WB	COMBINED
Roadway Characteristics			
Total Curb-To-Curb Street Width (feet)			40'
Number of through travel lanes by direction	1	1	
Painted Median			Y
Raised Median			N
On-street parking			Y
Posted speed limit (mph)			35
Surrounding land uses	RES	RES/SCHOOL	
Does surrounding land use have direct access	Y	Y	
Frequency of driveways (H/M/L)	H	H	
Curb and gutter present	Y	Y	
Sidewalks present	Y	Y	
Street illumination midblock	Y	Y	
Street illumination at intersection	Y	Y	
Bike lanes	N	N	
Two-way daily traffic volume (ADT)			2588
Length of segment (miles)			2.12
Speed Characteristics			
85th percentile speed (mph)			35
50th percentile speed (mph)			32
15th percentile speed (mph)			28
Range of speeds (mph)			24-40
10-mile pace speed			28-37
Percent in 10-mile pace speed			86%
Collision Analysis for recent 36 months			
Total number of collisions			2
Total collision rate per MVMT			0.22
Average crash rate for this hwy classification (per MVMT)*			1.07
Is collision rate abnormally high?			N
Other Special Conditions			
Crosswalks			Y
Residential area or direct residential access with pedestrian activity			Y
Commercial area pedestrian activity/access			N
On-street parking with potential traffic conflicts			Y
Consistency with adjacent roadway segment speeds			N
Roadway alignment, horizontal, or vertical curves, etc.			N
Vicinity to school or other activity area			Y
Other (Lack of Sidewalks, Open drainage, etc.)			
Recommended speed limit (mph)			35
Conditions not readily apparent to driver			Y

*Source: 2020 Crash Data on California State Highways - Caltrans

Prepared By: Harry Parr

Reviewed By:



CITY OF UPLAND


SPEED STUDY TRAFFIC CONDITIONS FORM

ROADWAY: Colonies Parkway		Seg. 13	
LIMITS: Campus Ave and 19th St			
DIRECTION OF TRAVEL:	EB/NB	WB/SB	COMBINED
Roadway Characteristics			
Total Curb-To-Curb Street Width (feet)			44'
Number of through travel lanes by direction	1	1	
Painted Median			Y
Raised Median			Y (AT N/S ENDS)
On-street parking			N
Posted speed limit (mph)			35
Surrounding land uses	RES	RES	
Does surrounding land use have direct access	N	N	
Frequency of driveways (H/M/L)	L	L	
Curb and gutter present	Y	Y	
Sidewalks present	Y	Y	
Street illumination midblock	Y	Y	
Street illumination at intersection	Y	Y	
Bike lanes	Y	Y	
Two-way daily traffic volume (ADT)			4424
Length of segment (miles)			1.27
Speed Characteristics			
85th percentile speed (mph)			42
50th percentile speed (mph)			38
15th percentile speed (mph)			33
Range of speeds (mph)			26-49
10-mile pace speed			34-43
Percent in 10-mile pace speed			75%
Collision Analysis for recent 36 months			
Total number of collisions			5
Total collision rate per MVMT			0.33
Average crash rate for this hwy classification (per MVMT)*			1.07
Is collision rate abnormally high?			N
Other Special Conditions			
Crosswalks			Y
Residential area or direct residential access with pedestrian activity			Y
Commercial area pedestrian activity/access			Y
On-street parking with potential traffic conflicts			N
Consistency with adjacent roadway segment speeds			N
Roadway alignment, horizontal, or vertical curves, etc.			Y
Vicinity to school or other activity area			N
Other (Lack of Sidewalks, Open drainage, etc.)			NATURE TRAILS NEARBY
Recommended speed limit (mph)			35
Conditions not readily apparent to driver			Y

*Source: 2020 Crash Data on California State Highways - Caltrans

Prepared By: Harry Parr

Reviewed By:



CITY OF UPLAND


SPEED STUDY TRAFFIC CONDITIONS FORM

ROADWAY: 17th St		Seg. 14	
LIMITS: Mountain Ave and Campus Ave			
DIRECTION OF TRAVEL:	EB/NB	WB/SB	COMBINED
Roadway Characteristics			
Total Curb-To-Curb Street Width (feet)			40
Number of through travel lanes by direction	1	1	
Painted Median			Y
Raised Median			N
On-street parking	Y	Y	
Posted speed limit (mph)	35	35	
Surrounding land uses	RES	RES	
Does surrounding land use have direct access	Y	Y	
Frequency of driveways (H/M/L)	H	H	
Curb and gutter present	Y	Y	
Sidewalks present	Y	Y	
Street illumination midblock	Y	Y	
Street illumination at intersection	Y	Y	
Bike lanes	N	N	
Two-way daily traffic volume (ADT)			2040
Length of segment (miles)			1.65
Speed Characteristics			
85th percentile speed (mph)			41
50th percentile speed (mph)			36
15th percentile speed (mph)			31
Range of speeds (mph)			26-46
10-mile pace speed			32-41
Percent in 10-mile pace speed			72%
Collision Analysis for recent 36 months			
Total number of collisions			12
Total collision rate per MVMT			1.67
Average crash rate for this hwy classification (per MVMT)*			1.07
Is collision rate abnormally high?			N
Other Special Conditions			
Crosswalks			Y
Residential area or direct residential access with pedestrian activity			Y
Commercial area pedestrian activity/access			N
On-street parking with potential traffic conflicts			Y
Consistency with adjacent roadway segment speeds			N
Roadway alignment, horizontal, or vertical curves, etc.			N
Vicinity to school or other activity area			N
Other (Lack of Sidewalks, Open drainage, etc.)			
Recommended speed limit (mph)			35
Conditions not readily apparent to driver			Y

*Source: 2020 Crash Data on California State Highways - Caltrans

Prepared By: Harry Parr

Reviewed By:



CITY OF UPLAND


SPEED STUDY TRAFFIC CONDITIONS FORM

ROADWAY: 16th St (Baseline)		Seg. 15	
LIMITS: CA-210 and Euclid Ave			
DIRECTION OF TRAVEL:	EB	WB	COMBINED
Roadway Characteristics			
Total Curb-To-Curb Street Width (feet)			64
Number of through travel lanes by direction	2	2	
Painted Median			Y
Raised Median			Y
On-street parking	PARTIAL	N	
Posted speed limit (mph)	45	45	
Surrounding land uses	RES/COM	RES/COM	
Does surrounding land use have direct access	Y	Y	
Frequency of driveways (H/M/L)	M	M	
Curb and gutter present	Y	Y	
Sidewalks present	Y	Y	
Street illumination midblock	Y	Y	
Street illumination at intersection	Y	Y	
Bike lanes	PARTIAL	PARTIAL	
Two-way daily traffic volume (ADT)			16656
Length of segment (miles)			2.43
Speed Characteristics			
85th percentile speed (mph)			48
50th percentile speed (mph)			44
15th percentile speed (mph)			40
Range of speeds (mph)			34-53
10-mile pace speed			40-49
Percent in 10-mile pace speed			82%
Collision Analysis for recent 36 months			
Total number of collisions			54
Total collision rate per MVMT			0.8
Average crash rate for this hwy classification (per MVMT)*			0.77-0.93
Is collision rate abnormally high?			N
Other Special Conditions			
Crosswalks			Y
Residential area or direct residential access with pedestrian activity			Y
Commercial area pedestrian activity/access			N
On-street parking with potential traffic conflicts			N
Consistency with adjacent roadway segment speeds			Y
Roadway alignment, horizontal, or vertical curves, etc.			N
Vicinity to school or other activity area			N
Other (Lack of Sidewalks, Open drainage, etc.)			N
Recommended speed limit (mph)			45
Conditions not readily apparent to driver			N

*Source: 2020 Crash Data on California State Highways - Caltrans

Prepared By: Harry Parr

Reviewed By:



CITY OF UPLAND


SPEED STUDY TRAFFIC CONDITIONS FORM

ROADWAY: 16th St		Seg. 16	
LIMITS: Euclid Ave and Tanglewood Ave			
DIRECTION OF TRAVEL:	EB	WB	COMBINED
Roadway Characteristics			
Total Curb-To-Curb Street Width (feet)			64
Number of through travel lanes by direction	2	2	
Painted Median			Y
Raised Median			N (Raised near Campus)
On-street parking	N	N	
Posted speed limit (mph)	45	45	
Surrounding land uses	RES/IND	RES / COM / GOLF	
Does surrounding land use have direct access	Y/N	Y/N	
Frequency of driveways (H/M/L)	M	M	
Curb and gutter present	Y	Y	
Sidewalks present	Y	Y	
Street illumination midblock	Y	Y	
Street illumination at intersection	Y	Y	
Bike lanes	Y	Y	BLENDERS AT 2ND AVE
Two-way daily traffic volume (ADT)			19764
Length of segment (miles)			1.52
Speed Characteristics			
85th percentile speed (mph)			47
50th percentile speed (mph)			43
15th percentile speed (mph)			38
Range of speeds (mph)			32-55
10-mile pace speed			38-47
Percent in 10-mile pace speed			77%
Collision Analysis for recent 36 months			
Total number of collisions			35
Total collision rate per MVMT			0.64
Average crash rate for this hwy classification (per MVMT)*			0.77
Is collision rate abnormally high?			N
Other Special Conditions			
Crosswalks			N
Residential area or direct residential access with pedestrian activity			Y
Commercial area pedestrian activity/access			Y
On-street parking with potential traffic conflicts			N
Consistency with adjacent roadway segment speeds			Y
Roadway alignment, horizontal, or vertical curves, etc.			N
Vicinity to school or other activity area			CHURCH
Other (Lack of Sidewalks, Open drainage, etc.)			N
Recommended speed limit (mph)			45
Conditions not readily apparent to driver			N

*Source: 2020 Crash Data on California State Highways - Caltrans

Prepared By: Harry Parr

Reviewed By:



CITY OF UPLAND


SPEED STUDY TRAFFIC CONDITIONS FORM

ROADWAY: 15th St		Seg. 17	
LIMITS: Benson Ave and Euclid Ave			
DIRECTION OF TRAVEL:	EB	WB	COMBINED
Roadway Characteristics			
Total Curb-To-Curb Street Width (feet)			40
Number of through travel lanes by direction	1	1	
Painted Median			Y
Raised Median			N
On-street parking	Y	Y	
Posted speed limit (mph)	35	35	
Surrounding land uses	RES / SCHOOL / PARK	RES / SCHOOL	
Does surrounding land use have direct access	Y	Y	
Frequency of driveways (H/M/L)	H	H	
Curb and gutter present	Y	Y	
Sidewalks present	Y	Y	
Street illumination midblock	Y	Y	
Street illumination at intersection	Y	Y	
Bike lanes	N	N	
Two-way daily traffic volume (ADT)			2711
Length of segment (miles)			1.7
Speed Characteristics			
85th percentile speed (mph)			41
50th percentile speed (mph)			37
15th percentile speed (mph)			31
Range of speeds (mph)			27-46
10-mile pace speed			33-42
Percent in 10-mile pace speed			76%
Collision Analysis for recent 36 months			
Total number of collisions			19
Total collision rate per MVT			1.77
Average crash rate for this hwy classification (per MVT)*			1.07
Is collision rate abnormally high?			N
Other Special Conditions			
Crosswalks			Y
Residential area or direct residential access with pedestrian activity			Y
Commercial area pedestrian activity/access			N
On-street parking with potential traffic conflicts			Y
Consistency with adjacent roadway segment speeds			Y
Roadway alignment, horizontal, or vertical curves, etc.			N
Vicinity to school or other activity area	SCHOOL, COMMUNITY CENTER, CHURCH		Y
Other (Lack of Sidewalks, Open drainage, etc.)			
Recommended speed limit (mph)			35
Conditions not readily apparent to driver			Y

*Source: 2020 Crash Data on California State Highways - Caltrans

Prepared By: Harry Parr

Reviewed By:



CITY OF UPLAND


SPEED STUDY TRAFFIC CONDITIONS FORM

ROADWAY: 15th St		Seg. 18	
LIMITS: Euclid Ave and Campus Ave			
DIRECTION OF TRAVEL:	EB	WB	COMBINED
Roadway Characteristics			
Total Curb-To-Curb Street Width (feet)			40
Number of through travel lanes by direction	1	1	
Painted Median			Y
Raised Median			N
On-street parking	Y	Y	
Posted speed limit (mph)	35	35	
Surrounding land uses	RES / PARK	RES / IND / COM	
Does surrounding land use have direct access	Y	Y	
Frequency of driveways (H/M/L)	H	H	
Curb and gutter present	Y	Y	
Sidewalks present	Y	Y	
Street illumination midblock	Y	Y	
Street illumination at intersection	Y	Y	
Bike lanes	N	N	
Two-way daily traffic volume (ADT)			2230
Length of segment (miles)			0.55
Speed Characteristics			
85th percentile speed (mph)			42
50th percentile speed (mph)			36
15th percentile speed (mph)			32
Range of speeds (mph)			28-49
10-mile pace speed			32-41
Percent in 10-mile pace speed			67%
Collision Analysis for recent 36 months			
Total number of collisions			10
Total collision rate per MVMT			1.86
Average crash rate for this hwy classification (per MVMT)*			1.07
Is collision rate abnormally high?			N
Other Special Conditions			
Crosswalks			Y
Residential area or direct residential access with pedestrian activity			Y
Commercial area pedestrian activity/access			N
On-street parking with potential traffic conflicts			Y
Consistency with adjacent roadway segment speeds			Y
Roadway alignment, horizontal, or vertical curves, etc.			N
Vicinity to school or other activity area			Y
Other (Lack of Sidewalks, Open drainage, etc.)			
Recommended speed limit (mph)			35
Conditions not readily apparent to driver			

*Source: 2020 Crash Data on California State Highways - Caltrans

Prepared By: Harry Parr

Reviewed By:



CITY OF UPLAND

SPEED STUDY TRAFFIC CONDITIONS FORM

ROADWAY: 14th St		Seg. 19	
LIMITS: Fairwood Way and Campus Ave			
DIRECTION OF TRAVEL:	EB	WB	COMBINED
Roadway Characteristics			
Total Curb-To-Curb Street Width (feet)			40
Number of through travel lanes by direction	1	1	
Painted Median	Y	Y	
Raised Median	N	N	
On-street parking	Y	Y	
Posted speed limit (mph)	35	35	
Surrounding land uses	RES	RES / SCHOOL	
Does surrounding land use have direct access	Y	Y	
Frequency of driveways (H/M/L)	H	H	
Curb and gutter present	Y	Y	
Sidewalks present	Y	Y	
Street illumination midblock	Y	Y	
Street illumination at intersection	Y	Y	
Bike lanes	N	N	
Two-way daily traffic volume (ADT)			2323
Length of segment (miles)			1.99
Speed Characteristics			
85th percentile speed (mph)			40
50th percentile speed (mph)			35
15th percentile speed (mph)			31
Range of speeds (mph)			27-45
10-mile pace speed			29-38
Percent in 10-mile pace speed			75%
Collision Analysis for recent 36 months			
Total number of collisions			21
Total collision rate per MVMT			2.32
Average crash rate for this hwy classification (per MVMT)*			1.07
Is collision rate abnormally high?			Y
Other Special Conditions			
Crosswalks			Y
Residential area or direct residential access with pedestrian activity			Y
Commercial area pedestrian activity/access			N
On-street parking with potential traffic conflicts			Y
Consistency with adjacent roadway segment speeds			Y
Roadway alignment, horizontal, or vertical curves, etc.			N
Vicinity to school or other activity area			Y
Other (Lack of Sidewalks, Open drainage, etc.)			
Recommended speed limit (mph)			35
Conditions not readily apparent to driver			Y

*Source: 2020 Crash Data on California State Highways - Caltrans

Prepared By: Harry Parr

Reviewed By:



CITY OF UPLAND


SPEED STUDY TRAFFIC CONDITIONS FORM

ROADWAY: 14th St		Seg. 20	
LIMITS: Campus Ave and Grove Ave			
DIRECTION OF TRAVEL:	EB	WB	COMBINED
Roadway Characteristics			
Total Curb-To-Curb Street Width (feet)			40
Number of through travel lanes by direction	1	1	
Painted Median	Y	Y	
Raised Median	N	N	
On-street parking	Y	Y	
Posted speed limit (mph)	35	35	
Surrounding land uses	RES	RES / LANDFILL	
Does surrounding land use have direct access	Y	Y	
Frequency of driveways (H/M/L)	H	H	
Curb and gutter present	Y	Y	
Sidewalks present	Y	Y	
Street illumination midblock	Y	Y	
Street illumination at intersection	Y	Y	
Bike lanes	N	N	
Two-way daily traffic volume (ADT)			2806
Length of segment (miles)			0.7
Speed Characteristics			
85th percentile speed (mph)			40
50th percentile speed (mph)			36
15th percentile speed (mph)			32
Range of speeds (mph)			26-47
10-mile pace speed			31-40
Percent in 10-mile pace speed			79%
Collision Analysis for recent 36 months			
Total number of collisions			9
Total collision rate per MVMT			1.39
Average crash rate for this hwy classification (per MVMT)*			1.07
Is collision rate abnormally high?			N
Other Special Conditions			
Crosswalks			Y
Residential area or direct residential access with pedestrian activity			Y
Commercial area pedestrian activity/access			N
On-street parking with potential traffic conflicts			Y
Consistency with adjacent roadway segment speeds			Y
Roadway alignment, horizontal, or vertical curves, etc.			N
Vicinity to school or other activity area			N
Other (Lack of Sidewalks, Open drainage, etc.)			
Recommended speed limit (mph)			35
Conditions not readily apparent to driver			Y

*Source: 2020 Crash Data on California State Highways - Caltrans

Prepared By: Harry Parr

Reviewed By:



CITY OF UPLAND


SPEED STUDY TRAFFIC CONDITIONS FORM

ROADWAY: 13th St		Seg. 21	
LIMITS: Benson Ave and Campus Ave			
DIRECTION OF TRAVEL:	EB	WB	COMBINED
Roadway Characteristics			
Total Curb-To-Curb Street Width (feet)			40
Number of through travel lanes by direction	1	1	
Painted Median	Y	Y	
Raised Median	N	N	
On-street parking	Y	Y	
Posted speed limit (mph)	35	35	
Surrounding land uses	RES	RES / SCHOOL	
Does surrounding land use have direct access	Y	Y	
Frequency of driveways (H/M/L)	H	H	
Curb and gutter present	Y	Y	
Sidewalks present	Y	Y	
Street Illumination midblock	Y	Y	
Street Illumination at intersection	Y	Y	
Bike lanes	N	N	
Two-way daily traffic volume (ADT)			4828
Length of segment (miles)			2.25
Speed Characteristics			
85th percentile speed (mph)			39
50th percentile speed (mph)			34
15th percentile speed (mph)			28
Range of speeds (mph)			22-44
10-mile pace speed			30-39
Percent in 10-mile pace speed			72%
Collision Analysis for recent 36 months			
Total number of collisions			37
Total collision rate per MVMT			1.68
Average crash rate for this hwy classification (per MVMT)*			1.07
Is collision rate abnormally high?			N
Other Special Conditions			
Crosswalks			Y
Residential area or direct residential access with pedestrian activity			Y
Commercial area pedestrian activity/access			N
On-street parking with potential traffic conflicts			Y
Consistency with adjacent roadway segment speeds			N
Roadway alignment, horizontal, or vertical curves, etc.			N
Vicinity to school or other activity area			Y
Other (Lack of Sidewalks, Open drainage, etc.)			N
Recommended speed limit (mph)			35
Conditions not readily apparent to driver			Y

*Source: 2020 Crash Data on California State Highways - Caltrans

Prepared By: Harry Parr

Reviewed By:



CITY OF UPLAND


SPEED STUDY TRAFFIC CONDITIONS FORM

ROADWAY: Foothill Blvd		Seg. 22	
LIMITS: Monte Vista to Euclid			
DIRECTION OF TRAVEL:	EB	WB	COMBINED
Roadway Characteristics			
Total Curb-To-Curb Street Width (feet)			76 - 96
Number of through travel lanes by direction	2 - 3	2 - 3	
Painted Median	Y	Y	
Raised Median	Y	Y	
On-street parking	N	N	
Posted speed limit (mph)	45	45	
Surrounding land uses	MU / COM	MU / COM	
Does surrounding land use have direct access	N	N	
Frequency of driveways (H/M/L)	M	M	
Curb and gutter present	Y (MAJORITY)	Y (MAJORITY)	
Sidewalks present	Y (MAJORITY)	Y (MAJORITY)	
Street illumination midblock	Y	Y	
Street illumination at intersection	Y	Y	
Bike lanes	Y	Y	
Two-way daily traffic volume (ADT)			28528
Length of segment (miles)			2.71
Speed Characteristics			
85th percentile speed (mph)	43	41	42
50th percentile speed (mph)	39	36	37
15th percentile speed (mph)	34	33	34
Range of speeds (mph)	30 - 49	29 - 48	29 - 49
10-mile pace speed	34 - 43	29 - 38	33 - 42
Percent in 10-mile pace speed	78%	82%	76%
Collision Analysis for recent 36 months			
Total number of collisions			127
Total collision rate per MVMT			1.22
Average crash rate for this hwy classification (per MVMT)*			0.31-0.93
Is collision rate abnormally high?			N
Other Special Conditions			
Crosswalks			Y
Residential area or direct residential access with pedestrian activity			N
Commercial area pedestrian activity/access			Y
On-street parking with potential traffic conflicts			N
Consistency with adjacent roadway segment speeds			Y
Roadway alignment, horizontal, or vertical curves, etc.			N
Vicinity to school or other activity area			Y
Other (Lack of Sidewalks, Open drainage, etc.)			Y
Recommended speed limit (mph)			45
Conditions not readily apparent to driver			N

*Source: 2020 Crash Data on California State Highways - Caltrans

Prepared By: Harry Parr

Reviewed By:



CITY OF UPLAND


SPEED STUDY TRAFFIC CONDITIONS FORM

ROADWAY: Foothill Blvd		Seg. 23	
LIMITS: Euclid Ave and Grove			
DIRECTION OF TRAVEL:	EB	WB	COMBINED
Roadway Characteristics			
Total Curb-To-Curb Street Width (feet)			76
Number of through travel lanes by direction	2	2	
Painted Median			Y
Raised Median			Y
On-street parking	N	N	
Posted speed limit (mph)	45	45	
Surrounding land uses	COM / REC / HOSPITAL	COM / REC	
Does surrounding land use have direct access	Y	Y	
Frequency of driveways (H/M/L)	M	M	
Curb and gutter present	Y	Y	
Sidewalks present	Y	Y	
Street illumination midblock	Y	Y	
Street illumination at intersection	Y	Y	
Bike lanes	Y	Y	
Two-way daily traffic volume (ADT)			28799
Length of segment (miles)			1.29
Speed Characteristics			
85th percentile speed (mph)			44
50th percentile speed (mph)			40
15th percentile speed (mph)			37
Range of speeds (mph)			34-51
10-mile pace speed			36-45
Percent in 10-mile pace speed			83%
Collision Analysis for recent 36 months			
Total number of collisions			100
Total collision rate per MVMT			0.33
Average crash rate for this hwy classification (per MVMT)*			0.31-0.93
Is collision rate abnormally high?			N
Other Special Conditions			
Crosswalks			Y
Residential area or direct residential access with pedestrian activity			N
Commercial area pedestrian activity/access			Y
On-street parking with potential traffic conflicts			N
Consistency with adjacent roadway segment speeds			Y
Roadway alignment, horizontal, or vertical curves, etc.			N
Vicinity to school or other activity area			Y
Other (Lack of Sidewalks, Open drainage, etc.)			N
Recommended speed limit (mph)			45
Conditions not readily apparent to driver			

*Source: 2020 Crash Data on California State Highways - Caltrans

Prepared By: Harry Parr

Reviewed By:



CITY OF UPLAND


SPEED STUDY TRAFFIC CONDITIONS FORM

ROADWAY: 11th St		Seg. 24	
LIMITS: Monte Vista to Benson			
DIRECTION OF TRAVEL:	EB	WB	COMBINED
Roadway Characteristics			
Total Curb-To-Curb Street Width (feet)			44
Number of through travel lanes by direction	1	1	
Painted Median			Y
Raised Median			N
On-street parking	Y	Y	
Posted speed limit (mph)	35	35	
Surrounding land uses	IND/COM/RES	RES/COM/IND	
Does surrounding land use have direct access	Y	Y	
Frequency of driveways (H/M/L)	H	H	
Curb and gutter present	Y	Y	
Sidewalks present	Y	Y	
Street Illumination midblock	Y	Y	
Street Illumination at intersection	Y	Y	
Bike lanes	N	N	
Two-way daily traffic volume (ADT)			4248
Length of segment (miles)			1
Speed Characteristics			
85th percentile speed (mph)			38
50th percentile speed (mph)			34
15th percentile speed (mph)			30
Range of speeds (mph)			24-43
10-mile pace speed			31-40
Percent in 10-mile pace speed			77%
Collision Analysis for recent 36 months			
Total number of collisions			13
Total collision rate per MVMT			1.58
Average crash rate for this hwy classification (per MVMT)*			1.07
Is collision rate abnormally high?			N
Other Special Conditions			
Crosswalks			Y
Residential area or direct residential access with pedestrian activity			N
Commercial area pedestrian activity/access			N
On-street parking with potential traffic conflicts			Y
Consistency with adjacent roadway segment speeds			Y
Roadway alignment, horizontal, or vertical curves, etc.			N
Vicinity to school or other activity area			Y
Other (Lack of Sidewalks, Open drainage, etc.)			N
Recommended speed limit (mph)			35
Conditions not readily apparent to driver			

*Source: 2020 Crash Data on California State Highways - Caltrans

Prepared By: Harry Parr

Reviewed By:



CITY OF UPLAND


SPEED STUDY TRAFFIC CONDITIONS FORM

ROADWAY: 11th St		Seg. 25	
LIMITS: Benson Ave to Hospital Pkwy			
DIRECTION OF TRAVEL:	EB	WB	COMBINED
Roadway Characteristics			
Total Curb-To-Curb Street Width (feet)			40
Number of through travel lanes by direction	1	1	
Painted Median			Y
Raised Median			N
On-street parking	Y	Y	
Posted speed limit (mph)	35	35	
Surrounding land uses	RES / SCHOOL / HOSPITAL	RES / SCHOOL / PARK	
Does surrounding land use have direct access	Y	Y	
Frequency of driveways (H/M/L)	H	H	
Curb and gutter present	Y	Y	
Sidewalks present	Y	Y	
Street illumination midblock	Y	Y	
Street illumination at intersection	Y	Y	
Bike lanes	N	N	
Two-way daily traffic volume (ADT)			4999
Length of segment (miles)			2.52
Speed Characteristics			
85th percentile speed (mph)			35
50th percentile speed (mph)			31
15th percentile speed (mph)			27
Range of speeds (mph)			23-44
10-mile pace speed			26-35
Percent in 10-mile pace speed			81%
Collision Analysis for recent 36 months			
Total number of collisions			46
Total collision rate per MVMT			2.45
Average crash rate for this hwy classification (per MVMT)*			1.07
Is collision rate abnormally high?			Y
Other Special Conditions			
Crosswalks			Y
Residential area or direct residential access with pedestrian activity			Y
Commercial area pedestrian activity/access			N
On-street parking w/ht potential traffic conflicts			Y
Consistency with adjacent roadway segment speeds			Y
Roadway alignment, horizontal, or vertical curves, etc.			N
Vicinity to school or other activity area			Y
Other (Lack of Sidewalks, Open drainage, etc.)			N
Recommended speed limit (mph)			35
Conditions not readily apparent to driver			Y

*Source: 2020 Crash Data on California State Highways - Caltrans

Prepared By: Harry Parr

Reviewed By:



CITY OF UPLAND

SPEED STUDY TRAFFIC CONDITIONS FORM

ROADWAY: Arrow Rte / Hwy		Seg. 26	
LIMITS: Claremont Blvd to Central Ave			
DIRECTION OF TRAVEL:	EB	WB	COMBINED
Roadway Characteristics			
Total Curb-To-Curb Street Width (feet)			64
Number of through travel lanes by direction	1-2	1-2	
Painted Median			Y
Raised Median			West of Monte Vista
On-street parking	N	N	
Posted speed limit (mph)	45	45	
Surrounding land uses	COM/RES/FLOOD	IND/FLOOD/REC	
Does surrounding land use have direct access	N	N	
Frequency of driveways (H/M/L)	M	M	
Curb and gutter present	Y	Y	Except ~1000' undeveloped area
Sidewalks present	Y (MAJORITY)	N	
Street illumination midblock	Y (MAJORITY)	Y (MAJORITY)	NO SL @ FLOOD BASIN
Street illumination at intersection	Y	Y	
Bike lanes	N	N	
Two-way daily traffic volume (ADT)			6370
Length of segment (miles)			0.76
Speed Characteristics			
85th percentile speed (mph)			46
50th percentile speed (mph)			40
15th percentile speed (mph)			34
Range of speeds (mph)			
10-mile pace speed			36-45
Percent in 10-mile pace speed			67%
Collision Analysis for recent 36 months			
Total number of collisions			8
Total collision rate per MVMT			0.9
Average crash rate for this hwy classification (per MVMT)*			0.31-1.07
Is collision rate abnormally high?			N
Other Special Conditions			
Crosswalks			N
Residential area or direct residential access with pedestrian activity			N
Commercial area pedestrian activity/access			N
On-street parking with potential traffic conflicts			N
Consistency with adjacent roadway segment speeds			Y
Roadway alignment, horizontal, or vertical curves, etc.			N
Vicinity to school or other activity area			N
Other (Lack of Sidewalks, Open drainage, etc.)	VARYING ROADWAY WIDTH		UNDEVELOPED SECTION
Recommended speed limit (mph)			45
Conditions not readily apparent to driver			Y

*Source: 2020 Crash Data on California State Highways - Caltrans

Prepared By: Harry Parr

Reviewed By:



CITY OF UPLAND


SPEED STUDY TRAFFIC CONDITIONS FORM

ROADWAY: Arrow Rte/Hwy		Seg. 27	
LIMITS: Central to San Antonio			
DIRECTION OF TRAVEL:	EB	WB	COMBINED
Roadway Characteristics			
Total Curb-To-Curb Street Width (feet)			64
Number of through travel lanes by direction	2	2	
Painted Median			Y
Raised Median			N
On-street parking	Y	Y	
Posted speed limit (mph)	40	40	
Surrounding land uses	RES / COM	RES / COM / IND	
Does surrounding land use have direct access	Y	Y	
Frequency of driveways (H/M/L)	M	M	
Curb and gutter present	Y	Y	
Sidewalks present	Y	Y	
Street illumination midblock	Y	Y	
Street illumination at intersection	Y	Y	
Bike lanes	Y	Y	
Two-way daily traffic volume (ADT)			11574
Length of segment (miles)			1.65
Speed Characteristics			
85th percentile speed (mph)	41	42	41
50th percentile speed (mph)	37	37	37
15th percentile speed (mph)	33	34	34
Range of speeds (mph)	27-46	29-47	27-47
10-mile pace speed	35-44	34-43	32-41
Percent in 10-mile pace speed	82%	80%	81%
Collision Analysis for recent 36 months			
Total number of collisions			37
Total collision rate per MVMT			1.77
Average crash rate for this hwy classification (per MVMT)*			1.00
Is collision rate abnormally high?			N
Other Special Conditions			
Crosswalks			Y
Residential area or direct residential access with pedestrian activity			Y
Commercial area pedestrian activity/access			N
On-street parking with potential traffic conflicts			Y
Consistency with adjacent roadway segment speeds			Y
Roadway alignment, horizontal, or vertical curves, etc.			N
Vicinity to school or other activity area			Y
Other (Lack of Sidewalks, Open drainage, etc.)			
Recommended speed limit (mph)			40
Conditions not readily apparent to driver			

*Source: 2020 Crash Data on California State Highways - Caltrans

Prepared By: Harry Parr

Reviewed By:



CITY OF UPLAND


SPEED STUDY TRAFFIC CONDITIONS FORM

ROADWAY: Arrow Hwy		Seg. 28	
LIMITS: San Antonio to Grove			
DIRECTION OF TRAVEL:	EB	WB	COMBINED
Roadway Characteristics			
Total Curb-To-Curb Street Width (feet)			40' - 48'
Number of through travel lanes by direction	1	1	
Painted Median			Y
Raised Median			N
On-street parking	Y	Y	(MAJORITY)
Posted speed limit (mph)	35/40	35/40	
Surrounding land uses	RES / INST	RES / SCHOOL / COM	
Does surrounding land use have direct access	Y	Y	
Frequency of driveways (H/M/L)	M	M	
Curb and gutter present	Y	Y	
Sidewalks present	Y	Y	
Street illumination midblock	Y	Y	
Street illumination at intersection	Y	Y	
Bike lanes	N	N	
Two-way daily traffic volume (ADT)			13532
Length of segment (miles)			1.86
Speed Characteristics			
85th percentile speed (mph)			37
50th percentile speed (mph)			34
15th percentile speed (mph)			31
Range of speeds (mph)			27-45
10-mile pace speed			29-38
Percent in 10-mile pace speed			89%
Collision Analysis for recent 36 months			
Total number of collisions			76
Total collision rate per MVMT			2.18
Average crash rate for this hwy classification (per MVMT)*			1.07-1.61
Is collision rate abnormally high?			N
Other Special Conditions			
Crosswalks			Y
Residential area or direct residential access with pedestrian activity			Y
Commercial area pedestrian activity/access			N
On-street parking with potential traffic conflicts			Y
Consistency with adjacent roadway segment speeds			Y
Roadway alignment, horizontal, or vertical curves, etc.			N
Vicinity to school or other activity area			Y
Other (Lack of Sidewalks, Open drainage, etc.)			
Recommended speed limit (mph)			35
Conditions not readily apparent to driver			Y

*Source: 2020 Crash Data on California State Highways - Caltrans

Prepared By: Harry Parr

Reviewed By:



CITY OF UPLAND

SPEED STUDY TRAFFIC CONDITIONS FORM

ROADWAY: San Bernardino Rd		Seg. 29	
LIMITS: Arrow Hwy to Grove Ave			
DIRECTION OF TRAVEL:	EB	WB	COMBINED
Roadway Characteristics			
Total Curb-To-Curb Street Width (feet)			36'-50'
Number of through travel lanes by direction	1	1	
Painted Median			Y
Raised Median			N
On-street parking	Y (PARTIAL)	Y (PARTIAL)	
Posted speed limit (mph)	35	35	
Surrounding land uses	OFF / RES	RES / REC / HOSPITAL	
Does surrounding land use have direct access	Y	Y	
Frequency of driveways (H/M/L)	L	L	
Curb and gutter present	Y	Y	
Sidewalks present	Y	Y (MAJORITY)	
Street illumination midblock	Y	Y	
Street illumination at Intersection	Y	Y	
Bike lanes	N	N	
Two-way daily traffic volume (ADT)			9113
Length of segment (miles)			0.74
Speed Characteristics			
85th percentile speed (mph)			39
50th percentile speed (mph)			35
15th percentile speed (mph)			32
Range of speeds (mph)			28-45
10-mile pace speed			31-40
Percent in 10-mile pace speed			83%
Collision Analysis for recent 36 months			
Total number of collisions			10
Total collision rate per MVMT			1.35
Average crash rate for this hwy classification (per MVMT)*			1.07
Is collision rate abnormally high?			N
Other Special Conditions			
Crosswalks			Y
Residential area or direct residential access with pedestrian activity			N
Commercial area pedestrian activity/access			Y
On-street parking with potential traffic conflicts			Y
Consistency with adjacent roadway segment speeds			Y
Roadway alignment, horizontal, or vertical curves, etc.			N
Vicinity to school or other activity area			Y
Other (Lack of Sidewalks, Open drainage, etc.)			
Recommended speed limit (mph)			35
Conditions not readily apparent to driver			Y

*Source: 2020 Crash Data on California State Highways - Caltrans

Prepared By: Harry Parr

Reviewed By:



CITY OF UPLAND


SPEED STUDY TRAFFIC CONDITIONS FORM

ROADWAY: 9th St		Seg. # 30	
LIMITS: between Central Ave and Euclid Ave			
DIRECTION OF TRAVEL:	EB	WB	COMBINED
Roadway Characteristics			
Total Curb-To-Curb Street Width (feet)			24' - 64
Number of through travel lanes by direction	1 - 2	1 - 2	
Painted Median			Y
Raised Median			N
On-street parking	Y	Y (VARIES)	
Posted speed limit (mph)	35	35	
Surrounding land uses	RES/COM/CHURCH/ SCHOOL	RES/COM/CHURCH/ SCHOOL	
Does surrounding land use have direct access	Y	Y	
Frequency of driveways (H/M/L)	FREQUENT	FREQUENT	
Curb and gutter present	Y	Y	
Sidewalks present	Y(MAJORITY)	Y(MAJORITY)	
Street illumination midblock	Y	Y	
Street illumination at intersection	Y	Y	
Bike lanes	N	N	
Two-way daily traffic volume (ADT)			7,723
Length of segment (miles)			2.23
Speed Characteristics			
85th percentile speed (mph)	38	37	38
50th percentile speed (mph)	34	34	34
15th percentile speed (mph)	28	30	29
Range of speeds (mph)	24 - 42	26 - 45	24 - 46
10-mile pace speed	31 - 40	28 - 37	30 - 39
Percent in 10-mile pace speed	74%	84%	77%
Collision Analysis for recent 36 months			
Total number of collisions			44
Total collision rate per MVMT			1.41
Average crash rate for this hwy classification (per MVMT)*			1.07-1.61
Is collision rate abnormally high?			N
Other Special Conditions			
Crosswalks			Y
Residential area or direct residential access with pedestrian activity			N
Commercial area pedestrian activity/access			N
On-street parking with potential traffic conflicts			N
Consistency with adjacent roadway segment speeds			N
Roadway alignment, horizontal, or vertical curves, etc.			N
Vicinity to school or other activity area			N
Other (Lack of Sidewalks, Open drainage, etc.)			N
Recommended speed limit (mph)	35	35	
Conditions not readily apparent to driver	N	N	

*Source: 2020 Crash Data on California State Highways - Caltrans

Prepared By:

Reviewed By:



CITY OF UPLAND

SPEED STUDY TRAFFIC CONDITIONS FORM

ROADWAY: 9th St		Seg. # 31	
LIMITS: between 3rd Ave and Grove Ave			
DIRECTION OF TRAVEL:	EB	WB	COMBINED
Roadway Characteristics			
Total Curb-To-Curb Street Width (feet)			49'
Number of through travel lanes by direction	1	1 - 2	
Painted Median			Y
Raised Median			Y
On-street parking	Y	Y	
Posted speed limit (mph)	35	35	
Surrounding land uses	RES/COM	RES/COM	
Does surrounding land use have direct access	Y	Y	
Frequency of driveways (H/M/L)	FREQUENT	FREQUENT	
Curb and gutter present	Y	Y	
Sidewalks present	Y	Y	
Street illumination midblock	Y	Y	
Street illumination at intersection	Y	Y	
Bike lanes	N	N	
Two-way daily traffic volume (ADT)			7,610
Length of segment (miles)			1.07
Speed Characteristics			
85th percentile speed (mph)	41	39	40
50th percentile speed (mph)	36	34	36
15th percentile speed (mph)	32	31	31
Range of speeds (mph)	27 - 46	24 - 44	24 - 46
10-mile pace speed	32 - 41	31 - 40	30 - 39
Percent in 10-mile pace speed	78%	78%	75%
Collision Analysis for recent 36 months			
Total number of collisions			26
Total collision rate per MVMT			2.69
Average crash rate for this hwy classification (per MVMT)*			1.07
Is collision rate abnormally high?			Y
Other Special Conditions			
Crosswalks			Y
Residential area or direct residential access with pedestrian activity			Y
Commercial area pedestrian activity/access			N
On-street parking with potential traffic conflicts			Y
Consistency with adjacent roadway segment speeds			Y
Roadway alignment, horizontal, or vertical curves, etc.			N
Vicinity to school or other activity area			N
Other (Lack of Sidewalks, Open drainage, etc.)			N
Recommended speed limit (mph)	35	35	
Conditions not readily apparent to driver	Y	Y	

*Source: 2020 Crash Data on California State Highways - Caltrans

Prepared By:

Reviewed By:



CITY OF UPLAND


SPEED STUDY TRAFFIC CONDITIONS FORM

ROADWAY: 8th St		Seg. # 32	
LIMITS: between Benson Ave and San Antonio Ave			
DIRECTION OF TRAVEL:	EB	WB	COMBINED
Roadway Characteristics			
Total Curb-To-Curb Street Width (feet)			73
Number of through travel lanes by direction	2	2	
Painted Median			Y
Raised Median			N
On-street parking	Y (MAJORITY)	Y (MAJORITY)	
Posted speed limit (mph)	40	40	
Surrounding land uses	RES/COM	RES/COM	
Does surrounding land use have direct access	Y	Y	
Frequency of driveways (H/M/L)	FREQUENT	FREQUENT	
Curb and gutter present	Y	Y	
Sidewalks present	Y	Y	
Street illumination midblock	Y	Y	
Street illumination at intersection	Y	Y	
Bike lanes	N	N	
Two-way daily traffic volume (ADT)			17,194
Length of segment (miles)			1.15
Speed Characteristics			
85th percentile speed (mph)	47	47	47
50th percentile speed (mph)	42	44	43
15th percentile speed (mph)	38	38	38
Range of speeds (mph)	32 - 52	31 - 52	31 - 52
10-mile pace speed	38 - 47	38 - 47	38 - 47
Percent in 10-mile pace speed	80%	78%	79%
Collision Analysis for recent 36 months			
Total number of collisions			38
Total collision rate per MVMT			1.29
Average crash rate for this hwy classification (per MVMT)*			1.00
Is collision rate abnormally high?			N
Other Special Conditions			
Crosswalks			Y
Residential area or direct residential access with pedestrian activity			Y
Commercial area pedestrian activity/access			N
On-street parking with potential traffic conflicts			N
Consistency with adjacent roadway segment speeds			N
Roadway alignment, horizontal, or vertical curves, etc.			N
Vicinity to school or other activity area			N
Other (Lack of Sidewalks, Open drainage, etc.)			N
Recommended speed limit (mph)	40	40	
Conditions not readily apparent to driver	Y	Y	

*Source: 2020 Crash Data on California State Highways - Caltrans

Prepared By:

Reviewed By:



CITY OF UPLAND


SPEED STUDY TRAFFIC CONDITIONS FORM

ROADWAY: 8th St		Seg. # 33	
LIMITS: between San Antonio Ave and East City Limit			
DIRECTION OF TRAVEL:	EB	WB	COMBINED
Roadway Characteristics			
Total Curb-To-Curb Street Width (feet)			39'
Number of through travel lanes by direction	1	1	
Painted Median			Y
Raised Median			N
On-street parking	Y	Y	
Posted speed limit (mph)	35	35	
Surrounding land uses	RES/COM	RES/COM	
Does surrounding land use have direct access	Y	Y	
Frequency of driveways (H/M/L)	FREQUENT	FREQUENT	
Curb and gutter present	Y	Y	
Sidewalks present	Y	Y	
Street illumination midblock	Y	Y	
Street illumination at intersection	Y	Y	
Bike lanes	N	N	
Two-way daily traffic volume (ADT)			11,535
Length of segment (miles)			1.57
Speed Characteristics			
85th percentile speed (mph)	35	36	35
50th percentile speed (mph)	33	33	33
15th percentile speed (mph)	30	30	30
Range of speeds (mph)	26 - 39	28 - 41	26 - 41
10-mile pace speed	29 - 38	28 - 37	28 - 37
Percent in 10-mile pace speed	88%	96%	92%
Collision Analysis for recent 36 months			
Total number of collisions			39
Total collision rate per MVMT			1.19
Average crash rate for this hwy classification (per MVMT)*			1.07
Is collision rate abnormally high?			N
Other Special Conditions			
Crosswalks			Y
Residential area or direct residential access with pedestrian activity			N
Commercial area pedestrian activity/access			N
On-street parking with potential traffic conflicts			N
Consistency with adjacent roadway segment speeds			N
Roadway alignment, horizontal, or vertical curves, etc.			N
Vicinity to school or other activity area			N
Other (Lack of Sidewalks, Open drainage, etc.)			N
Recommended speed limit (mph)	35	35	
Conditions not readily apparent to driver	N	N	

*Source: 2020 Crash Data on California State Highways - Caltrans

Prepared By:

Reviewed By:



CITY OF UPLAND


SPEED STUDY TRAFFIC CONDITIONS FORM

ROADWAY: 7th St		Seg. # 34	
LIMITS: between Benson Ave and Mountain Ave			
DIRECTION OF TRAVEL:	EB	WB	COMBINED
Roadway Characteristics			
Total Curb-To-Curb Street Width (feet)			64'
Number of through travel lanes by direction	2	2	
Painted Median			Y
Raised Median			N
On-street parking	N	N	
Posted speed limit (mph)	40	40	
Surrounding land uses	COM	COM	
Does surrounding land use have direct access	Y	Y	
Frequency of driveways (H/M/L)	FREQUENT	FREQUENT	
Curb and gutter present	Y	Y	
Sidewalks present	Y	Y	
Street illumination midblock	Y	Y	
Street illumination at intersection	Y	Y	
Bike lanes	N	N	
Two-way daily traffic volume (ADT)			11,837
Length of segment (miles)			0.61
Speed Characteristics			
85th percentile speed (mph)	37	34	36
50th percentile speed (mph)	41	41	41
15th percentile speed (mph)	27	29	27
Range of speeds (mph)	32 - 53	30 - 50	30 - 53
10-mile pace speed	39 - 46	34 - 43	38 - 47
Percent in 10-mile pace speed	68%	72%	68%
Collision Analysis for recent 36 months			
Total number of collisions			29
Total collision rate per MVMT			1.64
Average crash rate for this hwy classification (per MVMT)*			1.00
Is collision rate abnormally high?			N
Other Special Conditions			
Crosswalks			Y
Residential area or direct residential access with pedestrian activity			N
Commercial area pedestrian activity/access			N
On-street parking with potential traffic conflicts			N
Consistency with adjacent roadway segment speeds			N
Roadway alignment, horizontal, or vertical curves, etc.			N
Vicinity to school or other activity area			N
Other (Lack of Sidewalks, Open drainage, etc.)			N
Recommended speed limit (mph)	40	40	
Conditions not readily apparent to driver	N	N	

*Source: 2020 Crash Data on California State Highways - Caltrans

Prepared By: _____

Reviewed By: _____



CITY OF UPLAND


SPEED STUDY TRAFFIC CONDITIONS FORM

ROADWAY: 7th St		Seg. # 35	
LIMITS: between Harrington and Grove Ave			
DIRECTION OF TRAVEL:	EB	WB	COMBINED
Roadway Characteristics			
Total Curb-To-Curb Street Width (feet)			36'-40'
Number of through travel lanes by direction	1	1	
Painted Median			Y
Raised Median			N
On-street parking	Y	Y	
Posted speed limit (mph)	30	30	
Surrounding land uses	RES / SCHOOL	RES / OFF	
Does surrounding land use have direct access	Y	Y	
Frequency of driveways (H/M/L)	H	H	
Curb and gutter present	Y	Y	
Sidewalks present	Y	Y	
Street illumination midblock	Y	Y	
Street illumination at Intersection	Y	Y	
Bike lanes	N	N	
Two-way daily traffic volume (ADT)			10,724
Length of segment (miles)			1.87
Speed Characteristics			
85th percentile speed (mph)	34	35	34
50th percentile speed (mph)	31	31	31
15th percentile speed (mph)	27	29	27
Range of speeds (mph)	23-40	25-41	23-41
10-mile pace speed	25-34	38-37	26-35
Percent in 10-mile pace speed	84%	86%	84%
Collision Analysis for recent 36 months			
Total number of collisions			43
Total collision rate per MVMT			1.73
Average crash rate for this hwy classification (per MVMT)*			1.07
Is collision rate abnormally high?			N
Other Special Conditions			
Crosswalks			Y
Residential area or direct residential access with pedestrian activity			Y
Commercial area pedestrian activity/access			N
On-street parking with potential traffic conflicts			Y
Consistency with adjacent roadway segment speeds			Y
Roadway alignment, horizontal, or vertical curves, etc.			N
Vicinity to school or other activity area			Y
Other (Lack of Sidewalks, Open drainage, etc.)			N
Recommended speed limit (mph)			30
Conditions not readily apparent to driver			Y

*Source: 2020 Crash Data on California State Highways - Caltrans

Prepared By: Harry Parr

Reviewed By:



CITY OF UPLAND


SPEED STUDY TRAFFIC CONDITIONS FORM

ROADWAY: Monte Vista Ave		Seg. # 36	
LIMITS: between Foothill Blvd and Pacific Electric Trail			
DIRECTION OF TRAVEL:	NB	SB	COMBINED
Roadway Characteristics			
Total Curb-To-Curb Street Width (feet)			110'
Number of through travel lanes by direction	3	3	
Painted Median			N
Raised Median			Y
On-street parking	N	N	
Posted speed limit (mph)	45	45	
Surrounding land uses	COM	COM	
Does surrounding land use have direct access	Y	Y	
Frequency of driveways (H/M/L)	INFREQUENT	INFREQUENT	
Curb and gutter present	Y	Y	
Sidewalks present	Y	Y	
Street illumination midblock	Y	Y	
Street illumination at intersection	Y	Y	
Bike lanes	Y	Y	
Two-way daily traffic volume (ADT)			14,727
Length of segment (miles)			0.74
Speed Characteristics			
85th percentile speed (mph)	43	45	44
50th percentile speed (mph)	38	40	39
15th percentile speed (mph)	35	36	36
Range of speeds (mph)	32 - 45	32 - 49	32 - 49
10-mile pace speed	35 - 44	36 - 45	35 - 44
Percent in 10-mile pace speed	86%	80%	81%
Collision Analysis for recent 36 months			
Total number of collisions			13
Total collision rate per MVMT			0.48
Average crash rate for this hwy classification (per MVMT)*			0.87
Is collision rate abnormally high?			N
Other Special Conditions			
Crosswalks			Y
Residential area or direct residential access with pedestrian activity			N
Commercial area pedestrian activity/access			N
On-street parking with potential traffic conflicts			N
Consistency with adjacent roadway segment speeds			N
Roadway alignment, horizontal, or vertical curves, etc.			N
Vicinity to school or other activity area			N
Other (Lack of Sidewalks, Open drainage, etc.)			N
Recommended speed limit (mph)	45	45	
Conditions not readily apparent to driver	N	N	

*Source: 2020 Crash Data on California State Highways - Caltrans

Prepared By:

Reviewed By:



CITY OF UPLAND


SPEED STUDY TRAFFIC CONDITIONS FORM

ROADWAY: Central Ave		Seg. # 37	
LIMITS: between Foothill Blvd and 9th St			
DIRECTION OF TRAVEL:	NB	SB	COMBINED
Roadway Characteristics			
Total Curb-To-Curb Street Width (feet)			72'
Number of through travel lanes by direction	2	2	
Painted Median			Y
Raised Median			Y
On-street parking	N	N	
Posted speed limit (mph)	40	40	
Surrounding land uses	IND / COM	IND / COM	
Does surrounding land use have direct access	Y	Y	
Frequency of driveways (H/M/L)	INFREQUENT	INFREQUENT	
Curb and gutter present	Y	Y	
Sidewalks present	Y	Y	
Street illumination midblock	Y	Y	
Street illumination at intersection	Y	Y	
Bike lanes	N	N	
Two-way daily traffic volume (ADT)			12,601
Length of segment (miles)			0.82
Speed Characteristics			
85th percentile speed (mph)	46	44	44
50th percentile speed (mph)	39	40	39
15th percentile speed (mph)	35	36	35
Range of speeds (mph)	31 - 48	32 - 48	20 - 43
10-mile pace speed	34 - 43	36 - 45	35 - 44
Percent in 10-mile pace speed	76%	84%	78%
Collision Analysis for recent 36 months			
Total number of collisions			24
Total collision rate per MVMT			1.61
Average crash rate for this hwy classification (per MVMT)*			1.00
Is collision rate abnormally high?			N
Other Special Conditions			
Crosswalks			Y
Residential area or direct residential access with pedestrian activity			N
Commercial area pedestrian activity/access			N
On-street parking with potential traffic conflicts			N
Consistency with adjacent roadway segment speeds			N
Roadway alignment, horizontal, or vertical curves, etc.			N
Vicinity to school or other activity area			N
Other (Lack of Sidewalks, Open drainage, etc.)			N
Recommended speed limit (mph)			
	40	40	
Conditions not readily apparent to driver			
	N	N	

*Source: 2020 Crash Data on California State Highways - Caltrans

Prepared By:

Reviewed By:



CITY OF UPLAND


SPEED STUDY TRAFFIC CONDITIONS FORM

ROADWAY: Deakin Ave		Seg. # 38	
LIMITS: between 24th St and Mildura Ave			
DIRECTION OF TRAVEL:	NB	SB	COMBINED
Roadway Characteristics			
Total Curb-To-Curb Street Width (feet)			44'
Number of through travel lanes by direction	1	1	
Painted Median			Y
Raised Median			N
On-street parking	Y	Y	
Posted speed limit (mph)	30	30	
Surrounding land uses	RES	RES	
Does surrounding land use have direct access	N	N	
Frequency of driveways (H/M/L)	INFREQUENT	INFREQUENT	
Curb and gutter present	Y	Y	
Sidewalks present	Y	Y	
Street illumination midblock	Y	Y	
Street illumination at intersection	Y	Y	
Bike lanes	N	N	
Two-way daily traffic volume (ADT)			735
Length of segment (miles)			0.27
Speed Characteristics			
85th percentile speed (mph)	37	38	38
50th percentile speed (mph)	32	32	32
15th percentile speed (mph)	27	27	27
Range of speeds (mph)	21 - 42	20 - 43	20 - 43
10-mile pace speed	25 - 34	30 - 39	25 - 34
Percent in 10-mile pace speed	80%	68%	78%
Collision Analysis for recent 36 months			
Total number of collisions			0
Total collision rate per MVMT			0
Average crash rate for this hwy classification (per MVMT)*			1.07
Is collision rate abnormally high?			N
Other Special Conditions			
Crosswalks			N
Residential area or direct residential access with pedestrian activity			N
Commercial area pedestrian activity/access			N
On-street parking with potential traffic conflicts			Y
Consistency with adjacent roadway segment speeds			N
Roadway alignment, horizontal, or vertical curves, etc.			Y
Vicinity to school or other activity area			N
Other (Lack of Sidewalks, Open drainage, etc.)			N
Recommended speed limit (mph)	30	30	
Conditions not readily apparent to driver	Y	Y	

*Source: 2020 Crash Data on California State Highways - Caltrans

Prepared By:

Reviewed By:



CITY OF UPLAND


SPEED STUDY TRAFFIC CONDITIONS FORM

ROADWAY: Mildura Ave		Seg. # 39	
LIMITS: between Benson Ave and Mountain Ave			
DIRECTION OF TRAVEL:	NB	SB	COMBINED
Roadway Characteristics			
Total Curb-To-Curb Street Width (feet)			45'
Number of through travel lanes by direction	1	1	
Painted Median			Y
Raised Median			N
On-street parking	N	N	
Posted speed limit (mph)	30	30	
Surrounding land uses	RES	RES	
Does surrounding land use have direct access	Y	Y	
Frequency of driveways (H/M/L)	INFREQUENT	INFREQUENT	
Curb and gutter present	Y	Y	
Sidewalks present	Y	Y	
Street illumination midblock	Y	Y	
Street illumination at intersection	Y	Y	
Bike lanes	N	N	
Two-way daily traffic volume (ADT)			2,211
Length of segment (miles)			0.94
Speed Characteristics			
85th percentile speed (mph)	40	42	41
50th percentile speed (mph)	34	36	35
15th percentile speed (mph)	32	31	31
Range of speeds (mph)	27 - 45	27 - 48	32 - 48
10-mile pace speed	31 - 40	31 - 40	31 - 40
Percent in 10-mile pace speed	82%	70%	76%
Collision Analysis for recent 36 months			
Total number of collisions			10
Total collision rate per MVMT			2.09
Average crash rate for this hwy classification (per MVMT)*			1.07
Is collision rate abnormally high?			N
Other Special Conditions			
Crosswalks			Y
Residential area or direct residential access with pedestrian activity			N
Commercial area pedestrian activity/access			N
On-street parking with potential traffic conflicts			N
Consistency with adjacent roadway segment speeds			N
Roadway alignment, horizontal, or vertical curves, etc.			Y
Vicinity to school or other activity area			N
Other (Lack of Sidewalks, Open drainage, etc.)			N
Recommended speed limit (mph)	30	30	
Conditions not readily apparent to driver	Y	Y	

*Source: 2020 Crash Data on California State Highways - Caltrans

Prepared By:

Reviewed By:



CITY OF UPLAND


SPEED STUDY TRAFFIC CONDITIONS FORM

ROADWAY: Benson Ave		Seg. # 40	
LIMITS: between 18th St and Mountain Ave			
DIRECTION OF TRAVEL:	NB	SB	COMBINED
Roadway Characteristics			
Total Curb-To-Curb Street Width (feet)			64' - 90'
Number of through travel lanes by direction	1 - 2	1 - 2	
Painted Median			Y
Raised Median			Y
On-street parking	N	N	
Posted speed limit (mph)	40	40	
Surrounding land uses	RES / CHURCH	RES	
Does surrounding land use have direct access	N	N	
Frequency of driveways (H/M/L)	INFREQUENT	INFREQUENT	
Curb and gutter present	Y	Y	
Sidewalks present	Y	Y	
Street Illumination midblock	Y	Y	
Street Illumination at intersection	Y	Y	
Bike lanes	Y (SEPARATE BIKE PATH)	Y (SEPARATE BIKE PATH)	
Two-way daily traffic volume (ADT)			6,775
Length of segment (miles)			1.13
Speed Characteristics			
85th percentile speed (mph)	50	51	50
50th percentile speed (mph)	45	44	46
15th percentile speed (mph)	43	40	41
Range of speeds (mph)	37 - 55	34 - 56	32 - 48
10-mile pace speed	41 - 50	39 - 48	41 - 50
Percent in 10-mile pace speed	82%	70%	73%
Collision Analysis for recent 36 months			
Total number of collisions			6
Total collision rate per MVMT			0.64
Average crash rate for this hwy classification (per MVMT)*			0.64
Is collision rate abnormally high?			N
Other Special Conditions			
Crosswalks			Y
Residential area or direct residential access with pedestrian activity			N
Commercial area pedestrian activity/access			N
On-street parking with potential traffic conflicts			N
Consistency with adjacent roadway segment speeds			N
Roadway alignment, horizontal, or vertical curves, etc.			Y
Vicinity to school or other activity area			N
Other (Lack of Sidewalks, Open drainage, etc.)			N
Recommended speed limit (mph)	40	40	
Conditions not readily apparent to driver	Y	Y	

*Source: 2020 Crash Data on California State Highways - Caltrans

Prepared By:

Reviewed By:



CITY OF UPLAND

SPEED STUDY TRAFFIC CONDITIONS FORM

ROADWAY: Benson Ave		Seg. # 41	
LIMITS: between 18th St and Foothill Blvd			
DIRECTION OF TRAVEL:	NB	SB	COMBINED
Roadway Characteristics			
Total Curb-To-Curb Street Width (feet)			64'
Number of through travel lanes by direction	2	2	
Painted Median			Y
Raised Median			N
On-street parking	N	N	
Posted speed limit (mph)	45	45	
Surrounding land uses	COM / AIRPORT	COM / AIRPORT	
Does surrounding land use have direct access	Y	Y	
Frequency of driveways (H/M/L)	INFREQUENT	INFREQUENT	
Curb and gutter present	Y	Y	
Sidewalks present	Y	Y	
Street illumination midblock	Y	Y	
Street illumination at intersection	Y	Y	
Bike lanes	N	N	
Two-way daily traffic volume (ADT)			17,841
Length of segment (miles)			1.51
Speed Characteristics			
85th percentile speed (mph)	43	42	43
50th percentile speed (mph)	39	39	39
15th percentile speed (mph)	36	35	35
Range of speeds (mph)	32 - 47	32 - 48	32 - 48
10-mile pace speed	36 - 45	34 - 43	41 - 50
Percent in 10-mile pace speed	84%	94%	89%
Collision Analysis for recent 36 months			
Total number of collisions			33
Total collision rate per MVMT			0.75
Average crash rate for this hwy classification (per MVMT)*			0.31
Is collision rate abnormally high?			Y
Other Special Conditions			
Crosswalks			Y
Residential area or direct residential access with pedestrian activity			N
Commercial area pedestrian activity/access			N
On-street parking with potential traffic conflicts			N
Consistency with adjacent roadway segment speeds			N
Roadway alignment, horizontal, or vertical curves, etc.			N
Vicinity to school or other activity area			N
Other (Lack of Sidewalks, Open drainage, etc.)			N
Recommended speed limit (mph)	45	45	
Conditions not readily apparent to driver	N	N	

*Source: 2020 Crash Data on California State Highways - Caltrans

Prepared By:

Reviewed By:



CITY OF UPLAND


SPEED STUDY TRAFFIC CONDITIONS FORM

ROADWAY: Benson Ave		Seg. # 42	
LIMITS: between Foothill Blvd and I-10			
DIRECTION OF TRAVEL:	NB	SB	COMBINED
Roadway Characteristics			
Total Curb-To-Curb Street Width (feet)			64' - 84'
Number of through travel lanes by direction	2	2	
Painted Median			Y (MAJORITY)
Raised Median			Y (BETWEEN MORENO AND ARROW)
On-street parking	Y (VARIES)	Y (VARIES)	
Posted speed limit (mph)	40	40	
Surrounding land uses	COM / RES	COM / RES	
Does surrounding land use have direct access	Y	Y	
Frequency of driveways (H/M/L)	INFREQUENT	INFREQUENT	
Curb and gutter present	Y	Y	
Sidewalks present	Y	Y	
Street illumination midblock	Y	Y	
Street illumination at intersection	Y	Y	
Bike lanes	N	N	
Two-way daily traffic volume (ADT)			19,148
Length of segment (miles)			1.34
Speed Characteristics			
85th percentile speed (mph)	43	42	43
50th percentile speed (mph)	39	38	39
15th percentile speed (mph)	36	35	35
Range of speeds (mph)	32 - 47	32 - 48	32 - 48
10-mile pace speed	36 - 45	34 - 43	34 - 43
Percent in 10-mile pace speed	84%	94%	89%
Collision Analysis for recent 36 months			
Total number of collisions			52
Total collision rate per MVMT			1.30
Average crash rate for this hwy classification (per MVMT)*			1.00
Is collision rate abnormally high?			N
Other Special Conditions			
Crosswalks			Y
Residential area or direct residential access with pedestrian activity			N
Commercial area pedestrian activity/access			N
On-street parking with potential traffic conflicts			N
Consistency with adjacent roadway segment speeds			N
Roadway alignment, horizontal, or vertical curves, etc.			N
Vicinity to school or other activity area			N
Other (Lack of Sidewalks, Open drainage, etc.)			N
Recommended speed limit (mph)	40	40	
Conditions not readily apparent to driver	N	N	

*Source: 2020 Crash Data on California State Highways - Caltrans

Prepared By:

Reviewed By:



CITY OF UPLAND


SPEED STUDY TRAFFIC CONDITIONS FORM

ROADWAY: Mountain Ave		Seg. # 43	
LIMITS: between 16th St and 23rd St			
DIRECTION OF TRAVEL:	NB	SB	COMBINED
Roadway Characteristics			
Total Curb-To-Curb Street Width (feet)			80'
Number of through travel lanes by direction	2	2	
Painted Median			Y
Raised Median			Y
On-street parking	N	N	
Posted speed limit (mph)	45	45	
Surrounding land uses	RES	RES	
Does surrounding land use have direct access	N	N	
Frequency of driveways (H/M/L)	NONE	NONE	
Curb and gutter present	Y	Y	
Sidewalks present	Y	Y	
Street illumination midblock	Y	Y	
Street illumination at intersection	Y	Y	
Bike lanes	Y	Y	
Two-way daily traffic volume (ADT)			13,794
Length of segment (miles)			1.75
Speed Characteristics			
85th percentile speed (mph)	54	49	51
50th percentile speed (mph)	47	45	46
15th percentile speed (mph)	42	38	40
Range of speeds (mph)	37 - 58	32 - 53	32 - 58
10-mile pace speed	42 - 51	41 - 50	41 - 50
Percent in 10-mile pace speed	66%	74%	68%
Collision Analysis for recent 36 months			
Total number of collisions			26
Total collision rate per MVMT			0.47
Average crash rate for this hwy classification (per MVMT)*			0.93
Is collision rate abnormally high?			N
Other Special Conditions			
Crosswalks			Y
Residential area or direct residential access with pedestrian activity			N
Commercial area pedestrian activity/access			N
On-street parking with potential traffic conflicts			N
Consistency with adjacent roadway segment speeds			N
Roadway alignment, horizontal, or vertical curves, etc.			N
Vicinity to school or other activity area			N
Other (Lack of Sidewalks, Open drainage, etc.)			N
Recommended speed limit (mph)	45	45	
Conditions not readily apparent to driver	N	N	

*Source: 2020 Crash Data on California State Highways - Caltrans

Prepared By:

Reviewed By:



CITY OF UPLAND


SPEED STUDY TRAFFIC CONDITIONS FORM

ROADWAY: Mountain Ave		Seg. # 44	
LIMITS: between 16th St and Foothill Blvd			
DIRECTION OF TRAVEL:	NB	SB	COMBINED
Roadway Characteristics			
Total Curb-To-Curb Street Width (feet)			86'
Number of through travel lanes by direction	2	2	
Painted Median			Y
Raised Median			Y
On-street parking	N	N	
Posted speed limit (mph)	45	45	
Surrounding land uses	RES / COM	RES / COM	
Does surrounding land use have direct access	Y	Y	
Frequency of driveways (H/M/L)	FREQUENT	FREQUENT	
Curb and gutter present	Y	Y	
Sidewalks present	Y	Y	
Street Illumination midblock	Y	Y	
Street Illumination at intersection	Y	Y	
Bike lanes	N	N	
Two-way daily traffic volume (ADT)			22,652
Length of segment (miles)			1.00
Speed Characteristics			
85th percentile speed (mph)	46	47	46
50th percentile speed (mph)	40	42	41
15th percentile speed (mph)	37	37	37
Range of speeds (mph)	35 - 51	34 - 52	34 - 52
10-mile pace speed	37 - 46	38 - 47	37 - 46
Percent in 10-mile pace speed	80%	74%	77%
Collision Analysis for recent 36 months			
Total number of collisions			38
Total collision rate per MVMT			1.02
Average crash rate for this hwy classification (per MVMT)*			0.93
Is collision rate abnormally high?			N
Other Special Conditions			
Crosswalks			Y
Residential area or direct residential access with pedestrian activity			N
Commercial area pedestrian activity/access			N
On-street parking with potential traffic conflicts			N
Consistency with adjacent roadway segment speeds			N
Roadway alignment, horizontal, or vertical curves, etc.			N
Vicinity to school or other activity area			N
Other (Lack of Sidewalks, Open drainage, etc.)			N
Recommended speed limit (mph)	45	45	
Conditions not readily apparent to driver	N	N	

*Source: 2020 Crash Data on California State Highways - Caltrans

Prepared By:

Reviewed By:



CITY OF UPLAND


SPEED STUDY TRAFFIC CONDITIONS FORM

ROADWAY: Mountain Ave		Seg. # 45	
LIMITS: between Foothill Blvd and I-10 Freeway			
DIRECTION OF TRAVEL:	NB	SB	COMBINED
Roadway Characteristics			
Total Curb-To-Curb Street Width (feet)			86
Number of through travel lanes by direction	3	3	
Painted Median			Y
Raised Median			Y
On-street parking	N	N	
Posted speed limit (mph)	40	40	
Surrounding land uses	RES / COM	RES / COM	
Does surrounding land use have direct access	Y	Y	
Frequency of driveways (H/M/L)	FREQUENT	FREQUENT	
Curb and gutter present	Y	Y	
Sidewalks present	Y	Y	
Street illumination midblock	Y	Y	
Street illumination at intersection	Y	Y	
Bike lanes	N	N	
Two-way daily traffic volume (ADT)			34,667
Length of segment (miles)			1.25
Speed Characteristics			
85th percentile speed (mph)	45	46	46
50th percentile speed (mph)	40	41	41
15th percentile speed (mph)	36	37	36
Range of speeds (mph)	31 - 49	34 - 49	31 - 49
10-mile pace speed	35 - 44	36 - 45	36 - 45
Percent in 10-mile pace speed	80%	78%	78%
Collision Analysis for recent 36 months			
Total number of collisions			102
Total collision rate per MVMPT			1.60
Average crash rate for this hwy classification (per MVMPT)*			0.75
Is collision rate abnormally high?			Y
Other Special Conditions			
Crosswalks			Y
Residential area or direct residential access with pedestrian activity			N
Commercial area pedestrian activity/access			N
On-street parking with potential traffic conflicts			N
Consistency with adjacent roadway segment speeds			N
Roadway alignment, horizontal, or vertical curves, etc.			N
Vicinity to school or other activity area			N
Other (Lack of Sidewalks, Open drainage, etc.)			N
Recommended speed limit (mph)	45	45	
Conditions not readily apparent to driver	N	N	

*Source: 2020 Crash Data on California State Highways - Caltrans

Prepared By:

Reviewed By:



CITY OF UPLAND


SPEED STUDY TRAFFIC CONDITIONS FORM

ROADWAY: San Antonio Ave		Seg. # 46	
LIMITS: between 24th St and Foothill Blvd			
DIRECTION OF TRAVEL:	NB	SB	COMBINED
Roadway Characteristics			
Total Curb-To-Curb Street Width (feet)			64'
Number of through travel lanes by direction	2	2	
Painted Median			Y
Raised Median			N
On-street parking			Y
Posted speed limit (mph)	35	35	
Surrounding land uses	RES / REC / CHURCH	RES / REC / CHURCH	
Does surrounding land use have direct access	Y	Y	
Frequency of driveways (H/M/L)	FREQUENT	FREQUENT	
Curb and gutter present	Y	Y	
Sidewalks present	Y	Y	
Street illumination midblock	Y	Y	
Street illumination at intersection	Y	Y	
Bike lanes	N	N	
Two-way daily traffic volume (ADT)			1,948
Length of segment (miles)			3.01
Speed Characteristics			
85th percentile speed (mph)	42	43	42
50th percentile speed (mph)	36	38	38
15th percentile speed (mph)	31	33	32
Range of speeds (mph)	28 - 44	31 - 44	28 - 44
10-mile pace speed	33 - 42	32 - 41	32 - 41
Percent in 10-mile pace speed	70%	78%	72%
Collision Analysis for recent 36 months			
Total number of collisions			42
Total collision rate per MVMT			4.09
Average crash rate for this hwy classification (per MVMT)*			0.66
Is collision rate abnormally high?			Y
Other Special Conditions			
Crosswalks			Y
Residential area or direct residential access with pedestrian activity			Y
Commercial area pedestrian activity/access			N
On-street parking with potential traffic conflicts			Y
Consistency with adjacent roadway segment speeds			Y
Roadway alignment, horizontal, or vertical curves, etc.			N
Vicinity to school or other activity area			N
Other (Lack of Sidewalks, Open drainage, etc.)			N
Recommended speed limit (mph)	35	35	
Conditions not readily apparent to driver	Y	Y	

*Source: 2020 Crash Data on California State Highways - Caltrans

Prepared By:

Reviewed By:



CITY OF UPLAND


SPEED STUDY TRAFFIC CONDITIONS FORM

ROADWAY: San Antonio Ave		Seg. # 47	
LIMITS: between Foothill Blvd and I-10 Freeway			
DIRECTION OF TRAVEL:	NB	SB	COMBINED
Roadway Characteristics			
Total Curb-To-Curb Street Width (feet)			64'
Number of through travel lanes by direction	1 - 2	1 - 2	
Painted Medlan			Y
Raised Medlan			N
On-street parking			Y
Posted speed limit (mph)	35	35	
Surrounding land uses	RES / SCHOOL	RES / SCHOOL	
Does surrounding land use have direct access	Y	Y	
Frequency of driveways (H/M/L)	FREQUENT	FREQUENT	
Curb and gutter present	Y	Y	
Sidewalks present	Y	Y	
Street illumination midblock	Y	Y	
Street illumination at intersection	Y	Y	
Bike lanes	N	N	
Two-way daily traffic volume (ADT)			4,622
Length of segment (miles)			1.31
Speed Characteristics			
85th percentile speed (mph)	43	44	43
50th percentile speed (mph)	37	40	39
15th percentile speed (mph)	34	36	35
Range of speeds (mph)	30 - 47	33 - 49	30 - 49
10-mile pace speed	34 - 43	35 - 44	35 - 44
Percent in 10-mile pace speed	76%	90%	80%
Collision Analysis for recent 36 months			
Total number of collisions			49
Total collision rate per MVMT			4.56
Average crash rate for this hwy classification (per MVMT)*			0.66-1.61
Is collision rate abnormally high?			Y
Other Special Conditions			
Crosswalks			Y
Residential area or direct residential access with pedestrian activity			N
Commercial area pedestrian activity/access			N
On-street parking with potential traffic conflicts			N
Consistency with adjacent roadway segment speeds			N
Roadway alignment, horizontal, or vertical curves, etc.			N
Vicinity to school or other activity area			N
Other (Lack of Sidewalks, Open drainage, etc.)			N
Recommended speed limit (mph)	35	35	
Conditions not readily apparent to driver	N	N	

*Source: 2020 Crash Data on California State Highways - Caltrans

Prepared By:

Reviewed By:



CITY OF UPLAND


SPEED STUDY TRAFFIC CONDITIONS FORM

ROADWAY: Euclid Ave		Seg. # 48	
LIMITS: Between 16th St and 24th St			
DIRECTION OF TRAVEL:	NB	SB	COMBINED
Roadway Characteristics			
Total Curb-To-Curb Street Width (feet)			145'
Number of through travel lanes by direction	2	2	
Painted Median			N
Raised Median			Y
On-street parking	Y	Y	
Posted speed limit (mph)	45	45	
Surrounding land uses	RES	RES	
Does surrounding land use have direct access	Y	Y	
Frequency of driveways (H/M/L)	H	H	
Curb and gutter present	Y	Y	
Sidewalks present	Y (Majority)	Y (Majority)	
Street illumination midblock	Y	Y	
Street illumination at intersection	Y	Y	
Bike lanes	Y	Y	
Two-way daily traffic volume (ADT)			8,950
Length of segment (miles)			2.00
Speed Characteristics			
85th percentile speed (mph)	50	50	50
50th percentile speed (mph)	45	45	45
15th percentile speed (mph)	42	40	40
Range of speeds (mph)	37 - 59	32 - 59	32 - 59
10-mile pace speed	40 - 49	40 - 49	40 - 49
Percent in 10-mile pace speed	78%	70%	74%
Collision Analysis for recent 36 months			
Total number of collisions			55
Total collision rate per MVMT			1.57
Average crash rate for this hwy classification (per MVMT)*			0.93
Is collision rate abnormally high?			N
Other Special Conditions			
Crosswalks			Y
Residential area or direct residential access with pedestrian activity			Y
Commercial area pedestrian activity/access			N
On-street parking with potential traffic conflicts			N
Consistency with adjacent roadway segment speeds			Y
Roadway alignment, horizontal, or vertical curves, etc.			N
Vicinity to school or other activity area			N
Other (Lack of Sidewalks, Open drainage, etc.)			PED TRAIL IN MEDIAN
Recommended speed limit (mph)			45
Conditions not readily apparent to driver			Y

*Source: 2020 Crash Data on California State Highways - Caltrans

Prepared By: Harry Parr

Reviewed By:



CITY OF UPLAND


SPEED STUDY TRAFFIC CONDITIONS FORM

ROADWAY: Euclid Ave		Seg. # 49	
LIMITS: between 16th St and Foothill Blvd t			
DIRECTION OF TRAVEL:	NB	SB	COMBINED
Roadway Characteristics			
Total Curb-To-Curb Street Width (feet)			145'
Number of through travel lanes by direction	2	2	
Painted Median			N
Raised Median			Y
On-street parking			
Posted speed limit (mph)	45	45	
Surrounding land uses	RES / COMM	RES / COMM	
Does surrounding land use have direct access	N	Y	
Frequency of driveways (H/M/L)	INFREQUENT	INFREQUENT	
Curb and gutter present	Y	Y	
Sidewalks present	Y	Y	
Street illumination midblock	Y	Y	
Street illumination at intersection	Y	Y	
Bike lanes	Y	Y	
Two-way daily traffic volume (ADT)			19,535
Length of segment (miles)			0.96
Speed Characteristics			
85th percentile speed (mph)	50	50	50
50th percentile speed (mph)	46	44	45
15th percentile speed (mph)	42	41	41
Range of speeds (mph)	36 - 54	37 - 57	36 - 57
10-mile pace speed	42 - 51	41 - 50	41 - 50
Percent in 10-mile pace speed	80%	72%	76%
Collision Analysis for recent 36 months			
Total number of collisions			65
Total collision rate per MVMT			1.83
Average crash rate for this hwy classification (per MVMT)*			0.93
Is collision rate abnormally high?			Y
Other Special Conditions			
Crosswalks			Y
Residential area or direct residential access with pedestrian activity			N
Commercial area pedestrian activity/access			N
On-street parking with potential traffic conflicts			N
Consistency with adjacent roadway segment speeds			N
Roadway alignment, horizontal, or vertical curves, etc.			N
Vicinity to school or other activity area			N
Other (Lack of Sidewalks, Open drainage, etc.)			N
Recommended speed limit (mph)	45	45	
Conditions not readily apparent to driver	N	N	

*Source: 2020 Crash Data on California State Highways - Caltrans

Prepared By:

Reviewed By:



CITY OF UPLAND

SPEED STUDY TRAFFIC CONDITIONS FORM

ROADWAY: Euclid Ave		Seg. # 50	
LIMITS: between Foothill Blvd and 7th St			
DIRECTION OF TRAVEL:	NB	SB	COMBINED
Roadway Characteristics			
Total Curb-To-Curb Street Width (feet)			152'
Number of through travel lanes by direction	3	3	
Painted Median			N
Raised Median			Y
On-street parking			
Posted speed limit (mph)	40	40	
Surrounding land uses	RES / COMM	RES / COMM	
Does surrounding land use have direct access	N	Y	
Frequency of driveways (H/M/L)	FREQUENT	FREQUENT	
Curb and gutter present	Y	Y	
Sidewalks present	Y	Y	
Street illumination midblock	Y	Y	
Street illumination at intersection	Y	Y	
Bike lanes	Y	Y	
Two-way daily traffic volume (ADT)			28,708
Length of segment (miles)			1.24
Speed Characteristics			
85th percentile speed (mph)	46	43	44
50th percentile speed (mph)	40	39	40
15th percentile speed (mph)	37	36	36
Range of speeds (mph)	34 - 51	35 - 48	20 - 60
10-mile pace speed	35 - 44	35 - 44	35 - 44
Percent in 10-mile pace speed	80%	94%	87%
Collision Analysis for recent 36 months			
Total number of collisions			128
Total collision rate per MVMT			2.31
Average crash rate for this hwy classification (per MVMT)*			0.87
Is collision rate abnormally high?			Y
Other Special Conditions			
Crosswalks			Y
Residential area or direct residential access with pedestrian activity			Y
Commercial area pedestrian activity/access			N
On-street parking with potential traffic conflicts			N
Consistency with adjacent roadway segment speeds			N
Roadway alignment, horizontal, or vertical curves, etc.			N
Vicinity to school or other activity area			N
Other (Lack of Sidewalks, Open drainage, etc.)			N
Recommended speed limit (mph)	40	40	
Conditions not readily apparent to driver	N	N	

*Source: 2020 Crash Data on California State Highways - Caltrans

Prepared By:

Reviewed By:



CITY OF UPLAND


SPEED STUDY TRAFFIC CONDITIONS FORM

ROADWAY: Campus Ave		Seg. # 51	
LIMITS: between 24h and 22nd St			
DIRECTION OF TRAVEL:	NB	SB	COMBINED
Roadway Characteristics			
Total Curb-To-Curb Street Width (feet)			40'
Number of through travel lanes by direction	1	1	
Painted Median			Y
Raised Median			N
On-street parking	Y	Y	
Posted speed limit (mph)	35	35	
Surrounding land uses	RESIDENTIAL	RESIDENTIAL	
Does surrounding land use have direct access	Y	Y	
Frequency of driveways (H/M/L)	FREQUENT	FREQUENT	
Curb and gutter present	Y	Y	
Sidewalks present	Y	Y	
Street illumination midblock	N	N	
Street illumination at intersection	Y	Y	
Bike lanes	N	N	
Two-way daily traffic volume (ADT)			3,215
Length of segment (miles)			0.5
Speed Characteristics			
85th percentile speed (mph)	39	40	39
50th percentile speed (mph)	35	35	35
15th percentile speed (mph)	30	30	30
Range of speeds (mph)	20 - 60	20-55	20 - 60
10-mile pace speed	31 - 40	31 - 40	31 - 40
Percent In 10-mile pace speed	73%	76%	74%
Collision Analysis for recent 36 months			
Total number of collisions			1
Total collision rate per MVMT			0.57
Average crash rate for this hwy classification (per MVMT)*			1.07
Is collision rate abnormally high?			N
Other Special Conditions			
Crosswalks			N
Residential area or direct residential access with pedestrian activity			N
Commercial area pedestrian activity/access			N
On-street parking with potential traffic conflicts			N
Consistency with adjacent roadway segment speeds			N
Roadway alignment, horizontal, or vertical curves, etc.			N
Vicinity to school or other activity area			N
Other (Lack of Sidewalks, Open drainage, etc.)			N
Recommended speed limit (mph)	35	35	
Conditions not readily apparent to driver	N	N	

*Source: 2020 Crash Data on California State Highways - Caltrans

Prepared By:

Reviewed By:



CITY OF UPLAND


SPEED STUDY TRAFFIC CONDITIONS FORM

ROADWAY: Campus Ave		Seg. # 52	
LIMITS: between 20th and 22nd St			
DIRECTION OF TRAVEL:	NB	SB	COMBINED
Roadway Characteristics			
Total Curb-To-Curb Street Width (feet)			40'
Number of through travel lanes by direction	1	1	
Painted Median			N
Raised Median			N
On-street parking	N	N	
Posted speed limit (mph)	40	40	
Surrounding land uses	INDUSTRIAL	SCE EASEMENT	
Does surrounding land use have direct access	N	Y	
Frequency of driveways (H/M/L)	NONE	NONE	
Curb and gutter present	N	N	
Sidewalks present	N	N	
Street illumination midblock	N	N	
Street illumination at intersection	N	Y	
Bike lanes	N	N	
Two-way daily traffic volume (ADT)			5,964
Length of segment (miles)			0.5
Speed Characteristics			
85th percentile speed (mph)	43	44	44
50th percentile speed (mph)	39	39	39
15th percentile speed (mph)	35	35	35
Range of speeds (mph)	20 - 60	20-55	20 - 60
10-mile pace speed	34 - 43	36 - 45	35 - 44
Percent in 10-mile pace speed	80%	74%	75%
Collision Analysis for recent 36 months			
Total number of collisions			1
Total collision rate per MVMT			0.31
Average crash rate for this hwy classification (per MVMT)*			1.07
Is collision rate abnormally high?			N
Other Special Conditions			
Crosswalks			N
Residential area or direct residential access with pedestrian activity			N
Commercial area pedestrian activity/access			N
On-street parking with potential traffic conflicts			N
Consistency with adjacent roadway segment speeds			N
Roadway alignment, horizontal, or vertical curves, etc.			N
Vicinity to school or other activity area			N
Other (Lack of Sidewalks, Open drainage, etc.)			Y
Recommended speed limit (mph)			
	40	40	
Conditions not readily apparent to driver			
	N	N	

*Source: 2020 Crash Data on California State Highways - Caltrans

Prepared By:

Reviewed By:



CITY OF UPLAND

SPEED STUDY TRAFFIC CONDITIONS FORM

ROADWAY: Campus Ave		Seg. # 53	
LIMITS: between 20th and 19th St (South)			
DIRECTION OF TRAVEL:	NB	SB	COMBINED
Roadway Characteristics			
Total Curb-To-Curb Street Width (feet)			76'-88'
Number of through travel lanes by direction	2	2	
Painted Median			Y
Raised Median			Y
On-street parking	N	N	
Posted speed limit (mph)	35	35	
Surrounding land uses	RES / IND	RES / IND	
Does surrounding land use have direct access	Y	Y	
Frequency of driveways (H/M/L)	FREQUENT	FREQUENT	
Curb and gutter present	Y	Y	
Sidewalks present	Y	Y	
Street illumination midblock	Y	Y	
Street illumination at Intersection	Y	Y	
Bike lanes	Y	N	
Two-way daily traffic volume (ADT)			25,223
Length of segment (miles)			0.35
Speed Characteristics			
85th percentile speed (mph)	35	37	36
50th percentile speed (mph)	33	34	33
15th percentile speed (mph)	30	30	30
Range of speeds (mph)	34 - 48	32 - 48	32 - 48
10-mile pace speed	28 - 37	30 - 39	28 - 37
Percent in 10-mile pace speed	96%	86%	90%
Collision Analysis for recent 36 months			
Total number of collisions			7
Total collision rate per MVMT			0.41
Average crash rate for this hwy classification (per MVMT)*			0.93
Is collision rate abnormally high?			N
Other Special Conditions			
Crosswalks			Y
Residential area or direct residential access with pedestrian activity			Y
Commercial area pedestrian activity/access			N
On-street parking with potential traffic conflicts			Y
Consistency with adjacent roadway segment speeds			N
Roadway alignment, horizontal, or vertical curves, etc.			N
Vicinity to school or other activity area			N
Other (Lack of Sidewalks, Open drainage, etc.)			N
Recommended speed limit (mph)	35	35	
Conditions not readily apparent to driver	Y	Y	

*Source: 2020 Crash Data on California State Highways - Caltrans

Prepared By:

Reviewed By:



CITY OF UPLAND


SPEED STUDY TRAFFIC CONDITIONS FORM

ROADWAY: Campus Ave		Seg. # 54	
LIMITS: between 19TH St (South) and Foothill Blvd			
DIRECTION OF TRAVEL:	NB	SB	COMBINED
Roadway Characteristics			
Total Curb-To-Curb Street Width (feet)			64'
Number of through travel lanes by direction	2	2	
Painted Median			Y
Raised Median			Y (N OF COLONIES PKWY)
On-street parking	N	N	
Posted speed limit (mph)	40	40	
Surrounding land uses	COM AG / RES	COM AG / RES	
Does surrounding land use have direct access	Y	Y	
Frequency of driveways (H/M/L)	INFREQUENT	INFREQUENT	
Curb and gutter present	Y	Y	
Sidewalks present	Y	Y (MAJORITY)	
Street illumination midblock	Y	Y	
Street illumination at intersection	Y	Y	
Bike lanes	Y	N	
Two-way daily traffic volume (ADT)			23843
Length of segment (miles)			1.9
Speed Characteristics			
85th percentile speed (mph)	44	45	44
50th percentile speed (mph)	40	40	40
15th percentile speed (mph)	36	35	35
Range of speeds (mph)	34 - 48	32 - 48	32 - 48
10-mile pace speed	35 - 44	37 - 46	35 - 44
Percent in 10-mile pace speed	86%	70%	78%
Collision Analysis for recent 36 months			
Total number of collisions			67
Total collision rate per MVT			0.82
Average crash rate for this hwy classification (per MVT)*			0.66-1.00
Is collision rate abnormally high?			N
Other Special Conditions			
Crosswalks			Y
Residential area or direct residential access with pedestrian activity			N
Commercial area pedestrian activity/access			N
On-street parking with potential traffic conflicts			N
Consistency with adjacent roadway segment speeds			N
Roadway alignment, horizontal, or vertical curves, etc.			N
Vicinity to school or other activity area			N
Other (Lack of Sidewalks, Open drainage, etc.)			N
Recommended speed limit (mph)	40	40	
Conditions not readily apparent to driver	N	N	

*Source: 2020 Crash Data on California State Highways - Caltrans

Prepared By:

Reviewed By:



CITY OF UPLAND


SPEED STUDY TRAFFIC CONDITIONS FORM

ROADWAY: Campus Ave		Seg. # 55	
LIMITS: between Foothill Blvd and I-10 Freeway			
DIRECTION OF TRAVEL:	NB	SB	COMBINED
Roadway Characteristics			
Total Curb-To-Curb Street Width (feet)			36'
Number of through travel lanes by direction	1	1	
Painted Median			Y
Raised Median			N
On-street parking	Y	Y	
Posted speed limit (mph)	35	35	
Surrounding land uses	RES/PARK	RES/CHURCH	
Does surrounding land use have direct access	Y	Y	
Frequency of driveways (H/M/L)	H	H	
Curb and gutter present	Y	Y	
Sidewalks present	Y	Y	
Street illumination midblock	Y	Y	
Street illumination at intersection	Y	Y	
Bike lanes	N	N	
Two-way daily traffic volume (ADT)			8598
Length of segment (miles)			1.33
Speed Characteristics			
85th percentile speed (mph)	38	38	38
50th percentile speed (mph)	33	34	34
15th percentile speed (mph)	30	31	30
Range of speeds (mph)	26 - 43	26 - 43	26 - 43
10-mile pace speed	29 - 38	29 - 38	29 - 38
Percent in 10-mile pace speed	84%	84%	84%
Collision Analysis for recent 36 months			
Total number of collisions			44
Total collision rate per MVMT			2.24
Average crash rate for this hwy classification (per MVMT)*			1.07
Is collision rate abnormally high?			Y
Other Special Conditions			
Crosswalks			Y
Residential area or direct residential access with pedestrian activity			Y
Commercial area pedestrian activity/access			N
On-street parking with potential traffic conflicts			Y
Consistency with adjacent roadway segment speeds			N
Roadway alignment, horizontal, or vertical curves, etc.			N
Vicinity to school or other activity area			Y
Other (Lack of Sidewalks, Open drainage, etc.)			N
Recommended speed limit (mph)			35
Conditions not readily apparent to driver			Y

*Source: 2020 Crash Data on California State Highways - Caltrans

Prepared By: Harry Parr

Reviewed By:



CITY OF UPLAND


SPEED STUDY TRAFFIC CONDITIONS FORM

ROADWAY: Tanglewood Avenue		LOC NO : 56	
LIMITS: between Colonles Pkwy and 16th St			
DIRECTION OF TRAVEL:	NB	SB	COMBINED
Roadway Characteristics			
Total Curb-To-Curb Street Width (feet)			40'-44'
Number of through travel lanes by direction	1	1	
Painted Median			Y (MAJORITY)
Raised Median			Y (AT ENTRYWAY)
On-street parking	N	N	
Posted speed limit (mph)	35	35	
Surrounding land uses	RES	RES	
Does surrounding land use have direct access	N	N	
Frequency of driveways (H/M/L)	NONE	NONE	
Curb and gutter present	Y	Y	
Sidewalks present	Y	Y	
Street illumination midblock	Y	Y	
Street illumination at intersection	Y	Y	
Bike lanes	Y	Y	
Two-way daily traffic volume (ADT)			2,795
Length of segment (miles)			0.52
Speed Characteristics			
85th percentile speed (mph)	39	40	39
50th percentile speed (mph)	36	36	36
15th percentile speed (mph)	32	31	32
Range of speeds (mph)	27 - 44	25 - 46	25 - 46
10-mile pace speed	32 - 41	31 - 40	31 - 40
Percent in 10-mile pace speed	84%	76%	79%
Collision Analysis for recent 36 months			
Total number of collisions			7
Total collision rate per MVMT			2.72
Average crash rate for this hwy classification (per MVMT)*			1.07
Is collision rate abnormally high?			Y
Other Special Conditions			
Crosswalks			Y
Residential area or direct residential access with pedestrian activity			Y
Commercial area pedestrian activity/access			N
On-street parking with potential traffic conflicts			N
Consistency with adjacent roadway segment speeds			N
Roadway alignment, horizontal, or vertical curves, etc.			N
Vicinity to school or other activity area			N
Other (Lack of Sidewalks, Open drainage, etc.)			N
Recommended speed limit (mph)	35	35	35
Conditions not readily apparent to driver	N		

*Source: 2020 Crash Data on California State Highways - Caltrans

Prepared By:

Reviewed By:



CITY OF UPLAND


SPEED STUDY TRAFFIC CONDITIONS FORM

ROADWAY: Grove Avenue		LOC NO : 57	
LIMITS: between Foothill Blvd and 15th St			
DIRECTION OF TRAVEL:	NB	SB	COMBINED
Roadway Characteristics			
Total Curb-To-Curb Street Width (feet)			40' - 64'
Number of through travel lanes by direction	1	1	
Painted Median			Y
Raised Median			N
On-street parking	Y	Y	
Posted speed limit (mph)	30	30	
Surrounding land uses	RES/COM	RES/COM	
Does surrounding land use have direct access	Y	Y	
Frequency of driveways (H/M/L)	H	H	
Curb and gutter present	Y	Y	
Sidewalks present	Y	Y	
Street illumination midblock	Y	Y	
Street illumination at intersection	Y	Y	
Bike lanes	N	N	
Two-way daily traffic volume (ADT)			2,103
Length of segment (miles)			0.78
Speed Characteristics			
85th percentile speed (mph)	38	42	40
50th percentile speed (mph)	34	37	35
15th percentile speed (mph)	30	32	31
Range of speeds (mph)	25 - 42	26 - 48	25 - 48
10-mile pace speed	29 - 38	31 - 40	31 - 40
Percent in 10-mile pace speed	78%	76%	75%
Collision Analysis for recent 36 months			
Total number of collisions			7
Total collision rate per MVMT			2.51
Average crash rate for this hwy classification (per MVMT)*			1.07
Is collision rate abnormally high?			Y
Other Special Conditions			
Crosswalks			Y
Residential area or direct residential access with pedestrian activity			Y
Commercial area pedestrian activity/access			N
On-street parking with potential traffic conflicts			Y
Consistency with adjacent roadway segment speeds			N
Roadway alignment, horizontal, or vertical curves, etc.			Y
Vicinity to school or other activity area			N
Other (Lack of Sidewalks, Open drainage, etc.)			
Recommended speed limit (mph)	30	30	30
Conditions not readily apparent to driver	Y		

*Source: 2020 Crash Data on California State Highways - Caltrans

Prepared By: Harry Parr

Reviewed By:





APPENDIX B – Radar Speed Surveys

City of Upland
Radar Speed Survey

			MPH	Vehicles Surveyed		TOT.
Speed	NB	SB		Northbound	Southbound	VEH.
55	0	0	55			0
54	0	0	54			0
53	0	0	53			0
52	0	0	52			0
51	0	0	51			0
50	0	0	50			0
49	0	0	49			0
48	0	0	48			0
47	0	0	47			0
46	0	0	46			0
45	0	0	45			0
44	0	0	44			0
43	0	0	43			0
42	0	0	42			0
41	0	0	41			0
40	0	0	40			0
39	0	0	39			0
38	0	0	38			0
37	0	0	37			0
36	0	0	36			0
35	0	0	35			0
34	0	1	34		X	1
33	0	1	33		X	1
32	0	2	32		X X	2
31	0	1	31		X	1
30	1	0	30	X		1
29	5	3	29	X X X X X	X X X	8
28	4	3	28	X X X X	X X X	7
27	6	8	27	X X X X X X	X X X X X X X X	14
26	5	7	26	X X X X X	X X X X X X X	12
25	7	12	25	X X X X X X X X	X X X X X X X X X X X X	19
24	4	5	24	X X X X	X X X X X	9
23	6	3	23	X X X X X X	X X X	9
22	2	1	22	X X	X	3
21	4	2	21	X X X X	X X	6
20	3	1	20	X X X	X	4
19	1	0	19	X		1
18	1	0	18	X		1
17	1	0	17	X		1
16	0	0	16			0
15	0	0	15			0
14	0	0	14			0
13	0	0	13			0
12	0	0	12			0
11	0	0	11			0
10	0	0	10			0
9	0	0	9			0
8	0	0	8			0
7	0	0	7			0
6	0	0	6			0
5	0	0	5			0
Total	50	50		GRAND TOTALS		100

Location: 2nd Avenue
Between: Foothill Boulevard - 7th Street
Weather: Clear
Date: 12/7/22
Time From: 10:35
Time To: 11:20
Existing Speed Limit: 25 MPH

	Northbound	Southbound	Combined Statistics
% Over Pace:	2%	10%	6%
% In Pace:	92%	90%	91%
% Under Pace:	6%	0%	3%
Average Speed:	25 MPH	26 MPH	25 MPH
Pace Speed:	20 - 29 MPH	20 - 29 MPH	20 - 29 MPH
15th Percentile / Critical Speed:	21 MPH	24 MPH	22 MPH
50th Percentile / Critical Speed:	25 MPH	26 MPH	25 MPH
85th Percentile / Critical Speed:	28 MPH	29 MPH	28 MPH



Radar Survey Conducted By:
Counts Unlimited, Inc.
PO Box 1178
Corona, CA 92880
T 951-268-6268 F 951-268-6267

City of Upland
Radar Speed Survey

Speed	EB	WB	MPH	Vehicles Surveyed		TOT.
				Eastbound	Westbound	
65	0	0	65			0
64	0	0	64			0
63	0	0	63			0
62	0	0	62			0
61	0	0	61			0
60	0	0	60			0
59	0	0	59			0
58	0	0	58			0
57	0	0	57			0
56	0	0	56			0
55	0	0	55			0
54	0	0	54			0
53	1	0	53	X		1
52	0	0	52			0
51	0	0	51			0
50	1	1	50	X	X	2
49	2	3	49	X X	X X X	5
48	2	1	48	X X	X	3
47	4	2	47	X X X X	X X	6
46	3	1	46	X X X	X	4
45	4	1	45	X X X X	X	5
44	2	2	44	X X	X X	4
43	1	5	43	X	X X X X X	6
42	3	6	42	X X X	X X X X X X	9
41	9	4	41	X X X X X X X X X X	X X X X	13
40	2	5	40	X X	X X X X X	7
39	4	6	39	X X X X	X X X X X X	10
38	2	2	38	X X	X X	4
37	4	2	37	X X X X	X X	6
36	1	1	36	X	X	2
35	0	0	35			0
34	2	5	34	X X	X X X X X	7
33	2	1	33	X X	X	3
32	1	0	32	X		1
31	0	1	31		X	1
30	0	1	30		X	1
29	0	0	29			0
28	0	0	28			0
27	0	0	27			0
26	0	0	26			0
25	0	0	25			0
24	0	0	24			0
23	0	0	23			0
22	0	0	22			0
21	0	0	21			0
20	0	0	20			0
19	0	0	19			0
18	0	0	18			0
17	0	0	17			0
16	0	0	16			0
15	0	0	15			0
Total	50	50		GRAND TOTALS		100

Location: 7th Street
Between: Benson Avenue - Mountain Avenue
Weather: Clear
Date: 11/9/22
Time From: 9:55
Time To: 10:15
Existing Speed Limit: 40 MPH

	Eastbound	Westbound	Combined Statistics
% Over Pace:	8%	22%	11%
% In Pace:	68%	72%	68%
% Under Pace:	24%	6%	21%
Average Speed:	42 MPH	41 MPH	41 MPH
Pace Speed:	39 - 48 MPH	34 - 43 MPH	38 - 47 MPH
15th Percentile / Critical Speed:	37 MPH	34 MPH	36 MPH
50th Percentile / Critical Speed:	41 MPH	41 MPH	41 MPH
85th Percentile / Critical Speed:	47 MPH	46 MPH	47 MPH



Radar Survey Conducted By:
Counts Unlimited, Inc.
 PO Box 1178
 Corona, CA 92880
 T 951-268-6268 F 951-268-6267

City of Upland
Radar Speed Survey

Speed	EB	WB	MPH	Vehicles Surveyed										TOT.		
				Eastbound					Westbound						VEH.	
55	0	0	55													0
54	0	0	54													0
53	0	0	53													0
52	0	0	52													0
51	0	0	51													0
50	0	0	50													0
49	0	0	49													0
48	0	0	48													0
47	0	0	47													0
46	0	0	46													0
45	0	0	45													0
44	0	0	44													0
43	0	0	43													0
42	0	0	42													0
41	0	1	41							X						1
40	1	0	40	X												1
39	0	1	39							X						1
38	1	1	38	X						X						2
37	1	2	37	X						X X						3
36	1	1	36	X						X						2
35	3	2	35	X X X						X X						5
34	6	8	34	X X X X X X						X X X X X X X X X						14
33	4	3	33	X X X X						X X X						7
32	3	5	32	X X X						X X X X X						8
31	9	7	31	X X X X X X X X X X						X X X X X X X X						16
30	3	6	30	X X X						X X X X X X						9
29	6	7	29	X X X X X X						X X X X X X X X						13
28	1	2	28	X						X X						3
27	4	2	27	X X X X						X X						6
26	2	1	26	X X						X						3
25	4	1	25	X X X X						X						5
24	0	0	24													0
23	1	0	23	X												1
22	0	0	22													0
21	0	0	21													0
20	0	0	20													0
19	0	0	19													0
18	0	0	18													0
17	0	0	17													0
16	0	0	16													0
15	0	0	15													0
14	0	0	14													0
13	0	0	13													0
12	0	0	12													0
11	0	0	11													0
10	0	0	10													0
9	0	0	9													0
8	0	0	8													0
7	0	0	7													0
6	0	0	6													0
5	0	0	5													0
Total	50	50		GRAND TOTALS										100		

Location: 7th Street
Between: Harrington Avenue - Grove Avenue
Weather: Clear
Date: 11/15/22
Time From: 9:00
Time To: 9:20
Existing Speed Limit: 30 MPH

	Eastbound	Westbound	Combined Statistics
% Over Pace:	14%	6%	10%
% In Pace:	84%	86%	84%
% Under Pace:	2%	8%	6%
Average Speed:	31 MPH	32 MPH	31 MPH
Pace Speed:	25 - 34 MPH	28 - 37 MPH	26 - 35 MPH
15th Percentile / Critical Speed:	27 MPH	29 MPH	27 MPH
50th Percentile / Critical Speed:	31 MPH	31 MPH	31 MPH
85th Percentile / Critical Speed:	34 MPH	35 MPH	34 MPH



Radar Survey Conducted By:
Counts Unlimited, Inc.
PO Box 1178
Corona, CA 92880
T 951-268-6268 F 951-268-6267

City of Upland
Radar Speed Survey

Speed	EB	WB	MPH	Vehicles Surveyed		TOT.
				Eastbound	Westbound	
65	0	0	65			0
64	0	0	64			0
63	0	0	63			0
62	0	0	62			0
61	0	0	61			0
60	0	0	60			0
59	0	0	59			0
58	0	0	58			0
57	0	0	57			0
56	0	0	56			0
55	0	0	55			0
54	0	0	54			0
53	0	0	53			0
52	1	1	52	X	X	2
51	0	0	51			0
50	0	0	50			0
49	1	3	49	X	X X X	4
48	1	0	48	X		1
47	5	4	47	X X X X X	X X X X	9
46	4	6	46	X X X X	X X X X X X	10
45	3	6	45	X X X	X X X X X X	9
44	3	6	44	X X X	X X X X X X	9
43	4	3	43	X X X X	X X X	7
42	4	3	42	X X X X	X X X	7
41	5	5	41	X X X X X	X X X X X	10
40	3	2	40	X X X	X X	5
39	6	1	39	X X X X X X	X	7
38	3	3	38	X X X	X X X	6
37	2	2	37	X X	X X	4
36	2	1	36	X X	X	3
35	1	1	35	X	X	2
34	0	2	34		X X	2
33	0	0	33			0
32	2	0	32	X X		2
31	0	1	31		X	1
30	0	0	30			0
29	0	0	29			0
28	0	0	28			0
27	0	0	27			0
26	0	0	26			0
25	0	0	25			0
24	0	0	24			0
23	0	0	23			0
22	0	0	22			0
21	0	0	21			0
20	0	0	20			0
19	0	0	19			0
18	0	0	18			0
17	0	0	17			0
16	0	0	16			0
15	0	0	15			0
Total	50	50		GRAND TOTALS		100

Location: 8th Street
Between: Benson Avenue - San Antonio Avenue
Weather: Clear
Date: 11/9/22
Time From: 10:20
Time To: 10:40
Existing Speed Limit: 40 MPH

	Eastbound	Westbound	Combined Statistics
% Over Pace:	6%	8%	7%
% In Pace:	80%	78%	79%
% Under Pace:	14%	14%	14%
Average Speed:	42 MPH	43 MPH	42 MPH
Pace Speed:	38 - 47 MPH	38 - 47 MPH	38 - 47 MPH
15th Percentile / Critical Speed:	38 MPH	38 MPH	38 MPH
50th Percentile / Critical Speed:	42 MPH	44 MPH	43 MPH
85th Percentile / Critical Speed:	47 MPH	47 MPH	47 MPH



Radar Survey Conducted By:
Counts Unlimited, Inc.
 PO Box 1178
 Corona, CA 92880
 T 951-268-6268 F 951-268-6267

City of Upland
Radar Speed Survey

MPH			Vehicles Surveyed										TOT.	
Speed	EB	WB	Eastbound					Westbound					VEH.	
55	0	0												0
54	0	0												0
53	0	0												0
52	0	0												0
51	0	0												0
50	0	0												0
49	0	0												0
48	0	0												0
47	0	0												0
46	0	0												0
45	0	0												0
44	0	0												0
43	0	0												0
42	0	0												0
41	0	1								X				1
40	0	0												0
39	1	1	X							X				2
38	3	0	X	X	X									3
37	2	5	X	X						X	X	X	X	7
36	1	4	X							X	X	X	X	5
35	12	8	X	X	X	X	X	X	X	X	X	X	X	20
34	6	3	X	X	X	X	X			X	X	X		9
33	4	5	X	X	X	X				X	X	X	X	9
32	4	7	X	X	X	X				X	X	X	X	11
31	6	4	X	X	X	X	X			X	X	X		10
30	4	5	X	X	X	X				X	X	X	X	9
29	2	4	X	X						X	X	X	X	6
28	3	3	X	X	X					X	X	X		6
27	1	0	X											1
26	1	0	X											1
25	0	0												0
24	0	0												0
23	0	0												0
22	0	0												0
21	0	0												0
20	0	0												0
19	0	0												0
18	0	0												0
17	0	0												0
16	0	0												0
15	0	0												0
14	0	0												0
13	0	0												0
12	0	0												0
11	0	0												0
10	0	0												0
9	0	0												0
8	0	0												0
7	0	0												0
6	0	0												0
5	0	0												0
Total	50	50	GRAND TOTALS										100	

Location: **8th Street**
 Between: **San Antonio Avenue - Grove Avenue**
 Weather: **Clear**
 Date: **11/10/22**
 Time From: **3:40**
 Time To: **4:00**
 Existing Speed Limit: **35** MPH

	Eastbound	Westbound	Combined Statistics
% Over Pace:	2%	4%	6%
% In Pace:	88%	96%	92%
% Under Pace:	10%	0%	2%
Average Speed:	33 MPH	33 MPH	33 MPH
Pace Speed:	29 - 38 MPH	28 - 37 MPH	28 - 37 MPH
15th Percentile / Critical Speed:	30 MPH	30 MPH	30 MPH
50th Percentile / Critical Speed:	33 MPH	33 MPH	33 MPH
85th Percentile / Critical Speed:	35 MPH	36 MPH	36 MPH



Radar Survey Conducted By:
Counts Unlimited, Inc.
 PO Box 1178
 Corona, CA 92880
 T 951-268-6268 F 951-268-6267

City of Upland
Radar Speed Survey

Speed	EB	WB	MPH	Vehicles Surveyed		TOT.
				Eastbound	Westbound	
55	0	0	55			0
54	0	0	54			0
53	0	0	53			0
52	0	0	52			0
51	0	0	51			0
50	0	0	50			0
49	0	0	49			0
48	0	0	48			0
47	0	0	47			0
46	0	0	46			0
45	0	1	45		X	1
44	0	0	44			0
43	0	2	43		X X	2
42	1	0	42	X		1
41	1	0	41	X		1
40	2	1	40	X X	X	3
39	3	2	39	X X X	X X	5
38	5	1	38	X X X X X	X	6
37	4	2	37	X X X X	X X	6
36	5	6	36	X X X X X	X X X X X X	11
35	2	4	35	X X	X X X X	6
34	2	7	34	X X	X X X X X X X	9
33	2	5	33	X X	X X X X X	7
32	7	5	32	X X X X X X X X	X X X X X	12
31	5	6	31	X X X X X	X X X X X X	11
30	1	3	30	X	X X X	4
29	1	2	29	X	X X	3
28	3	2	28	X X X	X X	5
27	0	0	27			0
26	3	1	26	X X X	X	4
25	1	0	25	X		1
24	2	0	24	X X		2
23	0	0	23			0
22	0	0	22			0
21	0	0	21			0
20	0	0	20			0
19	0	0	19			0
18	0	0	18			0
17	0	0	17			0
16	0	0	16			0
15	0	0	15			0
14	0	0	14			0
13	0	0	13			0
12	0	0	12			0
11	0	0	11			0
10	0	0	10			0
9	0	0	9			0
8	0	0	8			0
7	0	0	7			0
6	0	0	6			0
5	0	0	5			0
Total	50	50		GRAND TOTALS		100

Location: 9th Street
Between: Central Avenue - Euclid Avenue
Weather: Clear
Date: 11/9/22
Time From: 10:45
Time To: 11:05
Existing Speed Limit: 35 MPH

	Eastbound	Westbound	Combined Statistics
% Over Pace:	4%	14%	8%
% In Pace:	74%	84%	77%
% Under Pace:	22%	2%	15%
Average Speed:	34 MPH	34 MPH	34 MPH
Pace Speed:	31 - 40 MPH	28 - 37 MPH	30 - 39 MPH
15th Percentile / Critical Speed:	28 MPH	30 MPH	29 MPH
50th Percentile / Critical Speed:	34 MPH	34 MPH	34 MPH
85th Percentile / Critical Speed:	38 MPH	37 MPH	38 MPH



Radar Survey Conducted By:
Counts Unlimited, Inc.
PO Box 1178
Corona, CA 92880
T 951-268-6268 F 951-268-6267

City of Upland
Radar Speed Survey

MPH			Vehicles Surveyed								TOT.
Speed	EB	WB	Eastbound				Westbound				VEH.
65	0	0									0
64	0	0									0
63	0	0									0
62	0	0									0
61	0	0									0
60	0	0									0
59	0	0									0
58	0	0									0
57	0	0									0
56	0	0									0
55	0	0									0
54	0	0									0
53	0	0									0
52	0	0									0
51	0	0									0
50	0	0									0
49	0	0									0
48	0	0									0
47	0	0									0
46	1	0									1
45	1	0									1
44	1	1							X		2
43	2	1							X		3
42	1	2							X X		3
41	4	1							X		5
40	0	2							X X		2
39	5	3							X X X		8
38	5	2							X X		7
37	4	3							X X X		7
36	8	4							X X X X		12
35	2	5							X X X X X		7
34	5	4							X X X X		9
33	1	3							X X X		4
32	5	8							X X X X X X X X		13
31	0	5							X X X X X		5
30	2	1							X		3
29	1	2							X X		3
28	1	1							X		2
27	1	0							X		1
26	0	0									0
25	0	0									0
24	0	2							X X		2
23	0	0									0
22	0	0									0
21	0	0									0
20	0	0									0
19	0	0									0
18	0	0									0
17	0	0									0
16	0	0									0
15	0	0									0
Total	50	50	GRAND TOTALS								100

Location: 9th Street
Between: Euclid Avenue - Grove Avenue
Weather: Clear
Date: 11/10/22
Time From: 3:20
Time To: 3:40
Existing Speed Limit: 35 MPH

	Eastbound	Westbound	Combined Statistics
% Over Pace:	12%	10%	17%
% In Pace:	78%	78%	75%
% Under Pace:	10%	12%	8%
Average Speed:	37 MPH	35 MPH	36 MPH
Pace Speed:	32 - 41 MPH	31 - 40 MPH	30 - 39 MPH
15th Percentile / Critical Speed:	32 MPH	31 MPH	31 MPH
50th Percentile / Critical Speed:	36 MPH	34 MPH	36 MPH
85th Percentile / Critical Speed:	41 MPH	39 MPH	40 MPH



Radar Survey Conducted By:
Counts Unlimited, Inc.
PO Box 1178
Corona, CA 92880
T 951-268-6268 F 951-268-6267

City of Upland
Radar Speed Survey

Speed	EB	WB	MPH	Vehicles Surveyed										TOT.		
				Eastbound					Westbound						VEH.	
55	0	0	55													0
54	0	0	54													0
53	0	0	53													0
52	0	0	52													0
51	0	0	51													0
50	0	0	50													0
49	0	0	49													0
48	0	0	48													0
47	0	0	47													0
46	0	0	46													0
45	0	0	45													0
44	0	2	44						X	X						2
43	0	0	43													0
42	0	0	42													0
41	0	2	41						X	X						2
40	0	0	40													0
39	1	0	39	X												1
38	0	0	38													0
37	1	4	37	X					X	X	X	X				5
36	1	1	36	X					X							2
35	4	2	35	X	X	X	X		X	X						6
34	1	7	34	X					X	X	X	X	X	X		8
33	3	5	33	X	X	X			X	X	X	X				8
32	6	2	32	X	X	X	X	X	X	X						8
31	7	7	31	X	X	X	X	X	X	X	X	X	X			14
30	4	6	30	X	X	X	X		X	X	X	X	X			10
29	8	4	29	X	X	X	X	X	X	X	X					12
28	2	3	28	X	X				X	X	X					5
27	3	2	27	X	X	X			X	X						5
26	3	2	26	X	X	X			X	X						5
25	2	1	25	X	X				X							3
24	2	0	24	X	X											2
23	2	0	23	X	X											2
22	0	0	22													0
21	0	0	21													0
20	0	0	20													0
19	0	0	19													0
18	0	0	18													0
17	0	0	17													0
16	0	0	16													0
15	0	0	15													0
14	0	0	14													0
13	0	0	13													0
12	0	0	12													0
11	0	0	11													0
10	0	0	10													0
9	0	0	9													0
8	0	0	8													0
7	0	0	7													0
6	0	0	6													0
5	0	0	5													0
Total	50	50		GRAND TOTALS										100		

Location: 11th Street
 Between: Benson Avenue - Hospital Parkway
 Weather: Clear
 Date: 11/9/22
 Time From: 11:25
 Time To: 11:45
 Existing Speed Limit: 35 MPH

*
*
*
P
A
C
E
*
*

	Eastbound	Westbound	Combined Statistics
% Over Pace:	6%	8%	12%
% In Pace:	82%	82%	81%
% Under Pace:	12%	10%	7%
Average Speed:	30 MPH	32 MPH	31 MPH
Pace Speed:	26 - 35 MPH	28 - 37 MPH	26 - 35 MPH
15th Percentile / Critical Speed:	26 MPH	28 MPH	27 MPH
50th Percentile / Critical Speed:	30 MPH	31 MPH	31 MPH
85th Percentile / Critical Speed:	34 MPH	37 MPH	35 MPH



Radar Survey Conducted By:
Counts Unlimited, Inc.
 PO Box 1178
 Corona, CA 92880
 T 951-268-6268 F 951-268-6267

City of Upland
Radar Speed Survey

Speed	EB	WB	MPH	Vehicles Surveyed										TOT.		
				Eastbound					Westbound						VEH.	
55	0	0	55													0
54	0	0	54													0
53	0	0	53													0
52	0	0	52													0
51	0	0	51													0
50	0	0	50													0
49	0	0	49													0
48	0	0	48													0
47	0	0	47													0
46	0	0	46													0
45	0	0	45													0
44	0	0	44													0
43	0	1	43							X						1
42	1	1	42	X						X						2
41	1	1	41	X						X						2
40	1	4	40	X						X X X X						5
39	0	5	39							X X X X X						5
38	7	2	38	X X X X X X X						X X						9
37	1	1	37	X						X						2
36	4	9	36	X X X X						X X X X X X X X X						13
35	5	4	35	X X X X X						X X X X						9
34	4	3	34	X X X X						X X X						7
33	2	4	33	X X						X X X X						6
32	7	1	32	X X X X X X X						X						8
31	5	8	31	X X X X X						X X X X X X X X						13
30	1	3	30	X						X X X						4
29	2	2	29	X X						X X						4
28	4	1	28	X X X X						X						5
27	2	0	27	X X												2
26	2	0	26	X X												2
25	0	0	25													0
24	1	0	24	X												1
23	0	0	23													0
22	0	0	22													0
21	0	0	21													0
20	0	0	20													0
19	0	0	19													0
18	0	0	18													0
17	0	0	17													0
16	0	0	16													0
15	0	0	15													0
14	0	0	14													0
13	0	0	13													0
12	0	0	12													0
11	0	0	11													0
10	0	0	10													0
9	0	0	9													0
8	0	0	8													0
7	0	0	7													0
6	0	0	6													0
5	0	0	5													0
Total	50	50		GRAND TOTALS										100		

Location: 11th Street
 Between: Dewey Way - Benson Avenue
 Weather: Clear
 Date: 11/9/22
 Time From: 9:00
 Time To: 9:25
 Existing Speed Limit: 35 MPH

	Eastbound	Westbound	Combined Statistics
% Over Pace:	6%	6%	5%
% In Pace:	76%	82%	77%
% Under Pace:	18%	12%	18%
Average Speed:	33 MPH	35 MPH	34 MPH
Pace Speed:	29 - 38 MPH	31 - 40 MPH	31 - 40 MPH
15th Percentile / Critical Speed:	28 MPH	31 MPH	30 MPH
50th Percentile / Critical Speed:	33 MPH	35 MPH	34 MPH
85th Percentile / Critical Speed:	38 MPH	39 MPH	38 MPH



Radar Survey Conducted By:
Counts Unlimited, Inc.
 PO Box 1178
 Corona, CA 92880
 T 951-268-6268 F 951-268-6267

City of Upland
Radar Speed Survey

Speed	EB	WB	MPH	Vehicles Surveyed		TOT.
				Eastbound	Westbound	
55	0	0	55			0
54	0	0	54			0
53	0	0	53			0
52	0	0	52			0
51	0	0	51			0
50	0	0	50			0
49	0	0	49			0
48	0	0	48			0
47	0	0	47			0
46	0	0	46			0
45	0	0	45			0
44	1	0	44	X		1
43	1	0	43	X		1
42	1	2	42	X	X X	3
41	2	0	41	X X		2
40	2	1	40	X X	X	3
39	4	4	39	X X X X	X X X X	8
38	0	1	38		X	1
37	3	5	37	X X X	X X X X X	8
36	2	4	36	X X	X X X X	6
35	2	2	35	X X	X X	4
34	9	6	34	X X X X X X X X X X	X X X X X X X	15
33	1	5	33	X	X X X X X	6
32	2	3	32	X X	X X X	5
31	7	4	31	X X X X X X X X	X X X X	11
30	4	4	30	X X X X	X X X X	8
29	2	1	29	X X	X	3
28	4	0	28	X X X X		4
27	3	3	27	X X X	X X X	6
26	0	0	26			0
25	0	2	25		X X	2
24	0	1	24		X	1
23	0	0	23			0
22	0	2	22		X X	2
21	0	0	21			0
20	0	0	20			0
19	0	0	19			0
18	0	0	18			0
17	0	0	17			0
16	0	0	16			0
15	0	0	15			0
14	0	0	14			0
13	0	0	13			0
12	0	0	12			0
11	0	0	11			0
10	0	0	10			0
9	0	0	9			0
8	0	0	8			0
7	0	0	7			0
6	0	0	6			0
5	0	0	5			0
Total	50	50		GRAND TOTALS		100

Location: 13th Street
Between: Benson Avenue - Campus Avenue
Weather: Clear
Date: 11/9/22
Time From: 12:00
Time To: 12:45
Existing Speed Limit: 35 MPH

	Eastbound	Westbound	Combined Statistics
% Over Pace:	22%	6%	10%
% In Pace:	72%	76%	72%
% Under Pace:	6%	18%	18%
Average Speed:	34 MPH	33 MPH	33 MPH
Pace Speed:	28 - 37 MPH	30 - 39 MPH	30 - 39 MPH
15th Percentile / Critical Speed:	29 MPH	27 MPH	28 MPH
50th Percentile / Critical Speed:	34 MPH	33 MPH	34 MPH
85th Percentile / Critical Speed:	39 MPH	38 MPH	39 MPH



Radar Survey Conducted By:
Counts Unlimited, Inc.
 PO Box 1178
 Corona, CA 92880
 T 951-268-6268 F 951-268-6267

City of Upland
Radar Speed Survey

Speed	EB	WB	MPH	Vehicles Surveyed		TOT.
				Eastbound	Westbound	
55	0	0	55			0
54	0	0	54			0
53	0	0	53			0
52	0	0	52			0
51	0	0	51			0
50	0	0	50			0
49	0	0	49			0
48	0	0	48			0
47	0	0	47			0
46	0	0	46			0
45	3	2	45	X X X	X X	5
44	0	0	44			0
43	1	3	43	X	X X X	4
42	0	2	42		X X	2
41	3	1	41	X X X	X	4
40	1	2	40	X	X X	3
39	3	2	39	X X X	X X	5
38	6	5	38	X X X X X X	X X X X X	11
37	4	4	37	X X X X	X X X X	8
36	3	4	36	X X X	X X X X	7
35	4	7	35	X X X X	X X X X X X X	11
34	7	4	34	X X X X X X X	X X X X	11
33	3	3	33	X X X	X X X	6
32	5	3	32	X X X X X	X X X	8
31	1	1	31	X	X	2
30	1	3	30	X	X X X	4
29	3	4	29	X X X	X X X X	7
28	0	0	28			0
27	2	0	27	X X		2
26	0	0	26			0
25	0	0	25			0
24	0	0	24			0
23	0	0	23			0
22	0	0	22			0
21	0	0	21			0
20	0	0	20			0
19	0	0	19			0
18	0	0	18			0
17	0	0	17			0
16	0	0	16			0
15	0	0	15			0
14	0	0	14			0
13	0	0	13			0
12	0	0	12			0
11	0	0	11			0
10	0	0	10			0
9	0	0	9			0
8	0	0	8			0
7	0	0	7			0
6	0	0	6			0
5	0	0	5			0
Total	50	50		GRAND TOTALS		100

Location: 14th Street
Between: Fairwood Way - Campus Avenue
Weather: Clear
Date: 11/9/22
Time From: 12:45
Time To: 1:20
Existing Speed Limit: 35 MPH

	Eastbound	Westbound	Combined Statistics
% Over Pace:	8%	24%	23%
% In Pace:	78%	76%	75%
% Under Pace:	14%	0%	2%
Average Speed:	36 MPH	36 MPH	36 MPH
Pace Speed:	32 - 41 MPH	29 - 38 MPH	29 - 38 MPH
15th Percentile / Critical Speed:	32 MPH	31 MPH	31 MPH
50th Percentile / Critical Speed:	35 MPH	35 MPH	35 MPH
85th Percentile / Critical Speed:	40 MPH	41 MPH	40 MPH



Radar Survey Conducted By:
Counts Unlimited, Inc.
 PO Box 1178
 Corona, CA 92880
 T 951-268-6268 F 951-268-6267

City of Upland
Radar Speed Survey

MPH			Vehicles Surveyed										TOT.	
Speed	EB	WB	Eastbound					Westbound					VEH.	
55	0	0												0
54	0	0												0
53	0	0												0
52	0	0												0
51	0	0												0
50	0	0												0
49	0	0												0
48	0	0												0
47	0	1							X					1
46	0	1							X					1
45	0	1							X					1
44	0	1							X					1
43	1	2	X						X	X				3
42	1	1	X						X					2
41	2	3	X	X					X	X	X			5
40	4	5	X	X	X	X			X	X	X	X		9
39	4	3	X	X	X	X			X	X	X			7
38	3	4	X	X	X				X	X	X	X		7
37	6	7	X	X	X	X	X		X	X	X	X	X	13
36	7	3	X	X	X	X	X	X	X	X				10
35	6	2	X	X	X	X	X		X	X				8
34	3	5	X	X	X				X	X	X	X		8
33	2	2	X	X					X	X				4
32	3	4	X	X	X				X	X	X	X		7
31	4	2	X	X	X	X			X	X				6
30	0	0												0
29	1	0	X											1
28	1	1	X						X					2
27	2	1	X	X					X					3
26	0	1							X					1
25	0	0												0
24	0	0												0
23	0	0												0
22	0	0												0
21	0	0												0
20	0	0												0
19	0	0												0
18	0	0												0
17	0	0												0
16	0	0												0
15	0	0												0
14	0	0												0
13	0	0												0
12	0	0												0
11	0	0												0
10	0	0												0
9	0	0												0
8	0	0												0
7	0	0												0
6	0	0												0
5	0	0												0
Total	50	50	GRAND TOTALS										100	

Location: 14th Street
Limits: E/ Campus Avenue
Weather: Clear
Date: 3/21/24
Time From: 9:55
Time To: 10:30
Existing Speed Limit: 35 MPH

* * * P A C E * * *

	Eastbound	Westbound	Combined Statistics
% Over Pace:	8%	14%	14%
% In Pace:	84%	76%	79%
% Under Pace:	8%	10%	7%
Average Speed:	36 MPH	37 MPH	36 MPH
Pace Speed:	31 - 40 MPH	32 - 41 MPH	31 - 40 MPH
15th Percentile / Critical Speed:	31 MPH	32 MPH	32 MPH
50th Percentile / Critical Speed:	36 MPH	37 MPH	36 MPH
85th Percentile / Critical Speed:	40 MPH	41 MPH	40 MPH



Radar Survey Conducted By:
Counts Unlimited, Inc.
PO Box 1178
Corona, CA 92880
T 951-268-6268 F 951-268-6267

City of Upland
Radar Speed Survey

Speed	EB	WB	MPH	Vehicles Surveyed										TOT.		
				Eastbound					Westbound						VEH.	
55	0	0	55													0
54	0	0	54													0
53	0	0	53													0
52	0	0	52													0
51	0	0	51													0
50	0	0	50													0
49	0	0	49													0
48	0	0	48													0
47	0	0	47													0
46	2	0	46	X	X											2
45	2	0	45	X	X											2
44	0	0	44													0
43	1	1	43	X					X							2
42	3	0	42	X	X	X										3
41	4	3	41	X	X	X	X			X	X	X				7
40	3	6	40	X	X	X				X	X	X	X	X		9
39	3	4	39	X	X	X				X	X	X				7
38	8	3	38	X	X	X	X	X	X	X	X					11
37	2	6	37	X	X					X	X	X	X	X		8
36	5	2	36	X	X	X	X	X		X	X					7
35	6	6	35	X	X	X	X	X	X	X	X	X	X			12
34	2	4	34	X	X					X	X	X	X			6
33	1	5	33	X						X	X	X	X	X		6
32	1	2	32	X						X	X					3
31	2	4	31	X	X					X	X	X	X			6
30	3	4	30	X	X	X				X	X	X	X			7
29	0	0	29													0
28	1	0	28	X												1
27	1	0	27	X												1
26	0	0	26													0
25	0	0	25													0
24	0	0	24													0
23	0	0	23													0
22	0	0	22													0
21	0	0	21													0
20	0	0	20													0
19	0	0	19													0
18	0	0	18													0
17	0	0	17													0
16	0	0	16													0
15	0	0	15													0
14	0	0	14													0
13	0	0	13													0
12	0	0	12													0
11	0	0	11													0
10	0	0	10													0
9	0	0	9													0
8	0	0	8													0
7	0	0	7													0
6	0	0	6													0
5	0	0	5													0
Total	50	50		GRAND TOTALS										100		

Location: 15th Street
 Between: Benson Avenue - Euclid Avenue
 Weather: Clear
 Date: 11/9/22
 Time From: 1:25
 Time To: 2:00
 Existing Speed Limit: 35 MPH

	Eastbound	Westbound	Combined Statistics
% Over Pace:	8%	8%	6%
% In Pace:	74%	84%	76%
% Under Pace:	18%	8%	18%
Average Speed:	37 MPH	36 MPH	36 MPH
Pace Speed:	34 - 43 MPH	31 - 40 MPH	33 - 42 MPH
15th Percentile / Critical Speed:	32 MPH	31 MPH	31 MPH
50th Percentile / Critical Speed:	38 MPH	35 MPH	37 MPH
85th Percentile / Critical Speed:	42 MPH	40 MPH	41 MPH



Radar Survey Conducted By:
Counts Unlimited, Inc.
 PO Box 1178
 Corona, CA 92880
 T 951-268-6268 F 951-268-6267

City of Upland
Radar Speed Survey

MPH			Vehicles Surveyed								TOT.
Speed	EB	WB	Eastbound				Westbound				VEH.
65	0	0									0
64	0	0									0
63	0	0									0
62	0	0									0
61	0	0									0
60	0	0									0
59	0	0									0
58	0	0									0
57	0	0									0
56	0	0									0
55	0	0									0
54	0	0									0
53	0	0									0
52	0	0									0
51	0	0									0
50	0	0									0
49	0	1						X			1
48	0	1						X			1
47	0	1						X			1
46	1	0	X								1
45	1	1	X					X			2
44	1	3	X					X X X			4
43	3	2	X X X					X X			5
42	1	4	X					X X X X			5
41	2	4	X X					X X X X			6
40	1	2	X					X X			3
39	4	2	X X X X					X X			6
38	1	8	X					X X X X X X X X			9
37	4	2	X X X X					X X			6
36	5	4	X X X X X					X X X X			9
35	3	4	X X X					X X X X			7
34	5	2	X X X X X					X X			7
33	1	2	X					X X			3
32	8	3	X X X X X X X X					X X X			11
31	4	1	X X X X					X			5
30	3	1	X X X					X			4
29	1	1	X					X			2
28	1	1	X					X			2
27	0	0									0
26	0	0									0
25	0	0									0
24	0	0									0
23	0	0									0
22	0	0									0
21	0	0									0
20	0	0									0
19	0	0									0
18	0	0									0
17	0	0									0
16	0	0									0
15	0	0									0
Total	50	50	GRAND TOTALS								100

Location: 15th Street
Between: Euclid Avenue - Grove Avenue
Weather: Clear
Date: 11/10/22
Time From: 1:40
Time To: 2:20
Existing Speed Limit: 35 MPH

	Eastbound	Westbound	Combined Statistics
% Over Pace:	20%	8%	20%
% In Pace:	76%	70%	67%
% Under Pace:	4%	22%	13%
Average Speed:	36 MPH	38 MPH	37 MPH
Pace Speed:	30 - 39 MPH	35 - 44 MPH	32 - 41 MPH
15th Percentile / Critical Speed:	31 MPH	33 MPH	32 MPH
50th Percentile / Critical Speed:	35 MPH	38 MPH	36 MPH
85th Percentile / Critical Speed:	41 MPH	43 MPH	42 MPH



Radar Survey Conducted By:
Counts Unlimited, Inc.
 PO Box 1178
 Corona, CA 92880
 T 951-268-6268 F 951-268-6267

City of Upland
Radar Speed Survey

Speed	EB	WB	MPH	Vehicles Surveyed										TOT.	
				Eastbound					Westbound						VEH.
65	0	0	65												0
64	0	0	64												0
63	0	0	63												0
62	0	0	62												0
61	0	0	61												0
60	0	0	60												0
59	0	0	59												0
58	0	0	58												0
57	0	0	57												0
56	0	0	56												0
55	0	1	55							X					1
54	0	0	54												0
53	0	0	53												0
52	1	1	52	X						X					2
51	2	0	51	X	X										2
50	0	2	50							X	X				2
49	0	3	49							X	X	X			3
48	1	2	48	X						X	X				3
47	4	3	47	X	X	X	X			X	X	X			7
46	4	5	46	X	X	X	X			X	X	X	X		9
45	4	3	45	X	X	X	X			X	X	X			7
44	6	4	44	X	X	X	X	X	X	X	X	X			10
43	3	5	43	X	X	X				X	X	X	X	X	8
42	2	4	42	X	X					X	X	X	X		6
41	7	6	41	X	X	X	X	X	X	X	X	X	X	X	13
40	4	3	40	X	X	X	X			X	X	X			7
39	4	1	39	X	X	X	X			X					5
38	2	3	38	X	X					X	X	X			5
37	2	0	37	X	X										2
36	0	1	36							X					1
35	3	0	35	X	X	X									3
34	0	1	34							X					1
33	1	1	33	X						X					2
32	0	1	32							X					1
31	0	0	31												0
30	0	0	30												0
29	0	0	29												0
28	0	0	28												0
27	0	0	27												0
26	0	0	26												0
25	0	0	25												0
24	0	0	24												0
23	0	0	23												0
22	0	0	22												0
21	0	0	21												0
20	0	0	20												0
19	0	0	19												0
18	0	0	18												0
17	0	0	17												0
16	0	0	16												0
15	0	0	15												0
Total	50	50		GRAND TOTALS										100	

Location: 16th Street
Between: Euclid Avenue - Tanglewood Avenue
Weather: Clear
Date: 11/10/22
Time From: 1:20
Time To: 1:40
Existing Speed Limit: 45 MPH

	Eastbound	Westbound	Combined Statistics
% Over Pace:	8%	8%	13%
% In Pace:	80%	76%	77%
% Under Pace:	12%	16%	10%
Average Speed:	42 MPH	43 MPH	43 MPH
Pace Speed:	38 - 47 MPH	40 - 49 MPH	38 - 47 MPH
15th Percentile / Critical Speed:	38 MPH	39 MPH	38 MPH
50th Percentile / Critical Speed:	42 MPH	43 MPH	43 MPH
85th Percentile / Critical Speed:	47 MPH	48 MPH	47 MPH



Radar Survey Conducted By:
Counts Unlimited, Inc.
 PO Box 1178
 Corona, CA 92880
 T 951-268-6268 F 951-268-6267

City of Upland
Radar Speed Survey

Speed	EB	WB	MPH	Vehicles Surveyed		TOT.
				Eastbound	Westbound	
65	0	0	65			0
64	0	0	64			0
63	0	0	63			0
62	0	0	62			0
61	0	0	61			0
60	0	0	60			0
59	0	0	59			0
58	0	0	58			0
57	0	0	57			0
56	0	0	56			0
55	0	0	55			0
54	0	0	54			0
53	0	1	53		X	1
52	1	1	52	X	X	2
51	1	1	51	X	X	2
50	1	0	50	X		1
49	2	3	49	X X	X X X	5
48	6	3	48	X X X X X X	X X X	9
47	2	6	47	X X	X X X X X X	8
46	8	4	46	X X X X X X X X X	X X X X	12
45	5	4	45	X X X X X	X X X X	9
44	2	8	44	X X	X X X X X X X X	10
43	7	4	43	X X X X X X X	X X X X	11
42	3	4	42	X X X	X X X X	7
41	3	3	41	X X X	X X X	6
40	3	2	40	X X X	X X	5
39	2	1	39	X X	X	3
38	1	3	38	X	X X X	4
37	1	1	37	X	X	2
36	1	0	36	X		1
35	0	1	35		X	1
34	1	0	34	X		1
33	0	0	33			0
32	0	0	32			0
31	0	0	31			0
30	0	0	30			0
29	0	0	29			0
28	0	0	28			0
27	0	0	27			0
26	0	0	26			0
25	0	0	25			0
24	0	0	24			0
23	0	0	23			0
22	0	0	22			0
21	0	0	21			0
20	0	0	20			0
19	0	0	19			0
18	0	0	18			0
17	0	0	17			0
16	0	0	16			0
15	0	0	15			0
Total	50	50		GRAND TOTALS		100

Location: 16th Street
Between: State Route 210 - Euclid Avenue
Weather: Clear
Date: 11/9/22
Time From: 2:00
Time To: 2:20
Existing Speed Limit: 45 MPH

	Eastbound	Westbound	Combined Statistics
% Over Pace:	6%	6%	6%
% In Pace:	82%	82%	82%
% Under Pace:	12%	12%	12%
Average Speed:	44 MPH	44 MPH	44 MPH
Pace Speed:	40 - 49 MPH	40 - 49 MPH	40 - 49 MPH
15th Percentile / Critical Speed:	40 MPH	40 MPH	40 MPH
50th Percentile / Critical Speed:	45 MPH	44 MPH	44 MPH
85th Percentile / Critical Speed:	48 MPH	48 MPH	48 MPH



Radar Survey Conducted By:
Counts Unlimited, Inc.
 PO Box 1178
 Corona, CA 92880
 T 951-268-6268 F 951-268-6267

City of Upland
Radar Speed Survey

Speed	EB	WB	MPH	Vehicles Surveyed		TOT.
				Eastbound	Westbound	
55	0	0	55			0
54	0	0	54			0
53	0	0	53			0
52	0	0	52			0
51	0	0	51			0
50	0	0	50			0
49	0	0	49			0
48	0	0	48			0
47	0	0	47			0
46	0	1	46		X	1
45	2	1	45	X X	X	3
44	0	0	44			0
43	2	1	43	X X	X	3
42	3	2	42	X X X	X X	5
41	2	3	41	X X	X X X	5
40	1	3	40	X	X X X	4
39	5	4	39	X X X X X	X X X X	9
38	3	5	38	X X X	X X X X X	8
37	2	5	37	X X	X X X X X	7
36	6	5	36	X X X X X X	X X X X X	11
35	5	3	35	X X X X X	X X X	8
34	4	6	34	X X X X	X X X X X X	10
33	3	0	33	X X X		3
32	4	3	32	X X X X	X X X	7
31	1	3	31	X	X X X	4
30	1	0	30	X		1
29	2	3	29	X X	X X X	5
28	3	2	28	X X X	X X	5
27	0	0	27			0
26	1	0	26	X		1
25	0	0	25			0
24	0	0	24			0
23	0	0	23			0
22	0	0	22			0
21	0	0	21			0
20	0	0	20			0
19	0	0	19			0
18	0	0	18			0
17	0	0	17			0
16	0	0	16			0
15	0	0	15			0
14	0	0	14			0
13	0	0	13			0
12	0	0	12			0
11	0	0	11			0
10	0	0	10			0
9	0	0	9			0
8	0	0	8			0
7	0	0	7			0
6	0	0	6			0
5	0	0	5			0
Total	50	50		GRAND TOTALS		100

Location: 17th Street
Between: Mountain Avenue - Campus Avenue
Weather: Clear
Date: 11/9/22
Time From: 2:20
Time To: 2:55
Existing Speed Limit: 35 MPH

	Eastbound	Westbound	Combined Statistics
% Over Pace:	14%	4%	12%
% In Pace:	70%	74%	72%
% Under Pace:	16%	22%	16%
Average Speed:	36 MPH	36 MPH	36 MPH
Pace Speed:	32 - 41 MPH	34 - 43 MPH	32 - 41 MPH
15th Percentile / Critical Speed:	31 MPH	31 MPH	31 MPH
50th Percentile / Critical Speed:	36 MPH	36 MPH	36 MPH
85th Percentile / Critical Speed:	41 MPH	41 MPH	41 MPH



Radar Survey Conducted By:
Counts Unlimited, Inc.
PO Box 1178
Corona, CA 92880
T 951-268-6268 F 951-268-6267

City of Upland
Radar Speed Survey

Speed	EB	WB	MPH	Vehicles Surveyed										TOT.	
				Eastbound					Westbound						VEH.
55	0	0	55												0
54	0	0	54												0
53	0	0	53												0
52	0	0	52												0
51	0	0	51												0
50	0	0	50												0
49	0	0	49												0
48	0	0	48												0
47	0	0	47												0
46	0	0	46												0
45	0	0	45												0
44	0	0	44												0
43	0	0	43												0
42	0	0	42												0
41	0	0	41												0
40	2	0	40	X	X										2
39	0	2	39					X	X						2
38	1	0	38	X											1
37	3	1	37	X	X	X		X							4
36	3	1	36	X	X	X		X							4
35	5	5	35	X	X	X	X	X	X	X					10
34	5	3	34	X	X	X	X	X	X						8
33	5	5	33	X	X	X	X	X	X	X					10
32	6	9	32	X	X	X	X	X	X	X	X	X	X		15
31	7	4	31	X	X	X	X	X	X	X					11
30	2	2	30	X	X			X	X						4
29	1	9	29	X				X	X	X	X	X	X		10
28	5	5	28	X	X	X	X	X	X	X					10
27	1	0	27	X											1
26	2	3	26	X	X			X	X	X					5
25	2	0	25	X	X										2
24	0	1	24					X							1
23	0	0	23												0
22	0	0	22												0
21	0	0	21												0
20	0	0	20												0
19	0	0	19												0
18	0	0	18												0
17	0	0	17												0
16	0	0	16												0
15	0	0	15												0
14	0	0	14												0
13	0	0	13												0
12	0	0	12												0
11	0	0	11												0
10	0	0	10												0
9	0	0	9												0
8	0	0	8												0
7	0	0	7												0
6	0	0	6												0
5	0	0	5												0
Total	50	50		GRAND TOTALS										100	

Location: 18th Street
Between: Benson Avenue - Sunnybrook Avenue
Weather: Clear
Date: 11/9/22
Time From: 3:00
Time To: 3:40
Existing Speed Limit: 35 MPH

	Eastbound	Westbound	Combined Statistics
% Over Pace:	6%	8%	5%
% In Pace:	84%	90%	86%
% Under Pace:	10%	2%	9%
Average Speed:	32 MPH	31 MPH	32 MPH
Pace Speed:	28 - 37 MPH	26 - 35 MPH	28 - 37 MPH
15th Percentile / Critical Speed:	28 MPH	28 MPH	28 MPH
50th Percentile / Critical Speed:	32 MPH	32 MPH	32 MPH
85th Percentile / Critical Speed:	36 MPH	35 MPH	35 MPH



Radar Survey Conducted By:
Counts Unlimited, Inc.
 PO Box 1178
 Corona, CA 92880
 T 951-268-6268 F 951-268-6267

City of Upland
Radar Speed Survey

Speed	EB	WB	MPH	Vehicles Surveyed		TOT.
				Eastbound	Westbound	
65	0	0	65			0
64	0	0	64			0
63	0	0	63			0
62	0	0	62			0
61	0	0	61			0
60	0	0	60			0
59	0	0	59			0
58	0	0	58			0
57	0	0	57			0
56	0	0	56			0
55	0	0	55			0
54	0	0	54			0
53	0	1	53		X	1
52	0	1	52		X	1
51	0	0	51			0
50	1	1	50	X	X	2
49	2	1	49	X X	X	3
48	3	2	48	X X X	X X	5
47	1	3	47	X	X X X	4
46	2	5	46	X X	X X X X X	7
45	4	4	45	X X X X	X X X X	8
44	5	5	44	X X X X X	X X X X X	10
43	3	3	43	X X X	X X X	6
42	6	7	42	X X X X X X	X X X X X X X	13
41	5	3	41	X X X X X	X X X	8
40	3	4	40	X X X	X X X X	7
39	4	3	39	X X X X	X X X	7
38	3	3	38	X X X	X X X	6
37	3	2	37	X X X	X X	5
36	5	1	36	X X X X X	X	6
35	0	1	35		X	1
34	0	0	34			0
33	0	0	33			0
32	0	0	32			0
31	0	0	31			0
30	0	0	30			0
29	0	0	29			0
28	0	0	28			0
27	0	0	27			0
26	0	0	26			0
25	0	0	25			0
24	0	0	24			0
23	0	0	23			0
22	0	0	22			0
21	0	0	21			0
20	0	0	20			0
19	0	0	19			0
18	0	0	18			0
17	0	0	17			0
16	0	0	16			0
15	0	0	15			0
Total	50	50		GRAND TOTALS		100

Location: 19th Street
Between: Campus Avenue - Cucamonga Creek Trail
Weather: Clear
Date: 11/10/22
Time From: 12:20
Time To: 12:40
Existing Speed Limit: 35 MPH

	Eastbound	Westbound	Combined Statistics
% Over Pace:	18%	12%	16%
% In Pace:	82%	80%	77%
% Under Pace:	0%	8%	7%
Average Speed:	42 MPH	43 MPH	43 MPH
Pace Speed:	36 - 45 MPH	38 - 47 MPH	37 - 46 MPH
15th Percentile / Critical Speed:	37 MPH	39 MPH	38 MPH
50th Percentile / Critical Speed:	42 MPH	43 MPH	42 MPH
85th Percentile / Critical Speed:	46 MPH	47 MPH	47 MPH



Radar Survey Conducted By:
Counts Unlimited, Inc.
 PO Box 1178
 Corona, CA 92880
 T 951-268-6268 F 951-268-6267

City of Upland
Radar Speed Survey

Speed	EB	WB	MPH	Vehicles Surveyed								TOT.		
				Eastbound				Westbound					VEH.	
65	0	0	65											0
64	0	0	64											0
63	0	0	63											0
62	0	0	62											0
61	0	0	61											0
60	0	0	60											0
59	0	0	59											0
58	0	0	58											0
57	0	0	57											0
56	0	0	56											0
55	0	0	55											0
54	0	0	54											0
53	0	0	53											0
52	0	0	52											0
51	0	0	51											0
50	0	0	50											0
49	0	0	49											0
48	1	0	48	X										1
47	1	0	47	X										1
46	0	0	46											0
45	1	1	45	X				X						2
44	2	1	44	X	X			X						3
43	0	2	43	X	X	X	X	X	X					2
42	4	2	42	X	X	X	X	X	X					6
41	4	5	41	X	X	X	X	X	X	X	X			9
40	5	4	40	X	X	X	X	X	X	X				9
39	5	7	39	X	X	X	X	X	X	X	X	X		12
38	5	5	38	X	X	X	X	X	X	X				10
37	6	5	37	X	X	X	X	X	X	X				11
36	7	6	36	X	X	X	X	X	X	X	X			13
35	4	5	35	X	X	X	X	X	X	X				9
34	3	1	34	X	X	X		X						4
33	1	4	33	X				X	X	X	X			5
32	1	0	32	X										1
31	0	1	31					X						1
30	0	0	30											0
29	0	0	29											0
28	0	1	28					X						1
27	0	0	27											0
26	0	0	26											0
25	0	0	25											0
24	0	0	24											0
23	0	0	23											0
22	0	0	22											0
21	0	0	21											0
20	0	0	20											0
19	0	0	19											0
18	0	0	18											0
17	0	0	17											0
16	0	0	16											0
15	0	0	15											0
Total	50	50		GRAND TOTALS								100		

Location: 19th Street
 Between: Euclid Avenue - Campus Avenue
 Weather: Clear
 Date: 11/10/22
 Time From: 11:50
 Time To: 12:15
 Existing Speed Limit: 35 MPH

	Eastbound	Westbound	Combined Statistics
% Over Pace:	10%	8%	9%
% In Pace:	88%	88%	88%
% Under Pace:	2%	4%	3%
Average Speed:	39 MPH	38 MPH	38 MPH
Pace Speed:	33 - 42 MPH	33 - 42 MPH	33 - 42 MPH
15th Percentile / Critical Speed:	35 MPH	35 MPH	35 MPH
50th Percentile / Critical Speed:	38 MPH	38 MPH	38 MPH
85th Percentile / Critical Speed:	42 MPH	41 MPH	42 MPH



Radar Survey Conducted By:
Counts Unlimited, Inc.
 PO Box 1178
 Corona, CA 92880
 T 951-268-6268 F 951-268-6267

City of Upland
Radar Speed Survey

Speed	EB	WB	MPH	Vehicles Surveyed		TOT.
				Eastbound	Westbound	
55	0	0	55			0
54	0	0	54			0
53	0	0	53			0
52	0	0	52			0
51	0	0	51			0
50	0	0	50			0
49	0	0	49			0
48	0	0	48			0
47	0	0	47			0
46	0	0	46			0
45	0	0	45			0
44	0	1	44		X	1
43	1	0	43	X		1
42	1	1	42	X	X	2
41	1	1	41	X	X	2
40	3	3	40	X X X	X X X	6
39	4	4	39	X X X X	X X X X	8
38	4	4	38	X X X X	X X X X	8
37	3	4	37	X X X	X X X X	7
36	7	7	36	X X X X X X X	X X X X X X X	14
35	8	7	35	X X X X X X X X	X X X X X X X	15
34	5	8	34	X X X X X	X X X X X X X X	13
33	3	6	33	X X X	X X X X X X	9
32	8	3	32	X X X X X X X X	X X X	11
31	1	1	31	X	X	2
30	1	0	30	X		1
29	0	0	29			0
28	0	0	28			0
27	0	0	27			0
26	0	0	26			0
25	0	0	25			0
24	0	0	24			0
23	0	0	23			0
22	0	0	22			0
21	0	0	21			0
20	0	0	20			0
19	0	0	19			0
18	0	0	18			0
17	0	0	17			0
16	0	0	16			0
15	0	0	15			0
14	0	0	14			0
13	0	0	13			0
12	0	0	12			0
11	0	0	11			0
10	0	0	10			0
9	0	0	9			0
8	0	0	8			0
7	0	0	7			0
6	0	0	6			0
5	0	0	5			0
Total	50	50		GRAND TOTALS		100

Location: 19th Street

Between: Mountain Avenue - Euclid Avenue

Weather: Clear

Date: 11/16/22

Time From: 9:00

Time To: 9:30

Existing Speed Limit: 35 MPH

	Eastbound	Westbound	Combined Statistics
% Over Pace:	4%	4%	4%
% In Pace:	92%	94%	93%
% Under Pace:	4%	2%	3%
Average Speed:	36 MPH	36 MPH	36 MPH
Pace Speed:	32 - 41 MPH	32 - 41 MPH	32 - 41 MPH
15th Percentile / Critical Speed:	32 MPH	33 MPH	33 MPH
50th Percentile / Critical Speed:	35 MPH	35 MPH	35 MPH
85th Percentile / Critical Speed:	39 MPH	39 MPH	39 MPH



Radar Survey Conducted By:
Counts Unlimited, Inc.
 PO Box 1178
 Corona, CA 92880
 T 951-268-6268 F 951-268-6267

City of Upland
Radar Speed Survey

Speed	EB	WB	MPH	Vehicles Surveyed		TOT.
				Eastbound	Westbound	
55	0	0	55			0
54	0	0	54			0
53	0	0	53			0
52	0	0	52			0
51	0	0	51			0
50	0	0	50			0
49	0	0	49			0
48	0	0	48			0
47	0	0	47			0
46	0	0	46			0
45	0	0	45			0
44	1	0	44	X		1
43	1	3	43	X	X X X	4
42	0	2	42		X X	2
41	1	1	41	X	X	2
40	1	2	40	X	X X	3
39	1	2	39	X	X X	3
38	4	4	38	X X X X	X X X X	8
37	5	4	37	X X X X X	X X X X	9
36	5	4	36	X X X X X	X X X X	9
35	5	3	35	X X X X X	X X X	8
34	5	5	34	X X X X X	X X X X X	10
33	5	0	33	X X X X X		5
32	2	5	32	X X	X X X X X	7
31	5	1	31	X X X X X	X	6
30	2	2	30	X X	X X	4
29	1	2	29	X	X X	3
28	0	2	28		X X	2
27	0	1	27		X	1
26	2	2	26	X X	X X	4
25	2	2	25	X X	X X	4
24	1	1	24	X	X	2
23	1	1	23	X	X	2
22	0	0	22			0
21	0	1	21		X	1
20	0	0	20			0
19	0	0	19			0
18	0	0	18			0
17	0	0	17			0
16	0	0	16			0
15	0	0	15			0
14	0	0	14			0
13	0	0	13			0
12	0	0	12			0
11	0	0	11			0
10	0	0	10			0
9	0	0	9			0
8	0	0	8			0
7	0	0	7			0
6	0	0	6			0
5	0	0	5			0
Total	50	50		GRAND TOTALS		100

Location: 20th Street
Between: Mountain Avenue - Eastern Terminus
Weather: Clear
Date: 11/10/22
Time From: 9:00
Time To: 9:55
Existing Speed Limit: 35 MPH

	Eastbound	Westbound	Combined Statistics
% Over Pace:	8%	0%	12%
% In Pace:	78%	60%	69%
% Under Pace:	14%	40%	19%
Average Speed:	34 MPH	34 MPH	34 MPH
Pace Speed:	30 - 39 MPH	34 - 43 MPH	30 - 39 MPH
15th Percentile / Critical Speed:	30 MPH	27 MPH	28 MPH
50th Percentile / Critical Speed:	34 MPH	34 MPH	34 MPH
85th Percentile / Critical Speed:	38 MPH	40 MPH	39 MPH



Radar Survey Conducted By:
Counts Unlimited, Inc.
 PO Box 1178
 Corona, CA 92880
 T 951-268-6268 F 951-268-6267

City of Upland
Radar Speed Survey

MPH			Vehicles Surveyed								TOT.
Speed	EB	WB	Eastbound				Westbound				VEH.
65	0	0									0
64	0	0									0
63	0	0									0
62	0	0									0
61	0	0									0
60	0	0									0
59	0	0									0
58	0	0									0
57	0	0									0
56	0	0									0
55	0	0									0
54	0	0									0
53	0	1						X			1
52	0	0									0
51	0	0									0
50	0	1						X			1
49	0	1						X			1
48	1	1	X					X			2
47	1	1	X					X			2
46	1	3	X					X X X			4
45	7	3	X X X X X X X					X X X			10
44	6	2	X X X X X X					X X			8
43	4	5	X X X X					X X X X X			9
42	6	6	X X X X X X					X X X X X X			12
41	4	7	X X X X					X X X X X X X			11
40	4	7	X X X X					X X X X X X X			11
39	4	4	X X X X					X X X X			8
38	5	3	X X X X X					X X X			8
37	3	1	X X X					X			4
36	2	0	X X								2
35	1	1	X					X			2
34	0	1						X			1
33	0	1						X			1
32	0	1						X			1
31	1	0	X								1
30	0	0									0
29	0	0									0
28	0	0									0
27	0	0									0
26	0	0									0
25	0	0									0
24	0	0									0
23	0	0									0
22	0	0									0
21	0	0									0
20	0	0									0
19	0	0									0
18	0	0									0
17	0	0									0
16	0	0									0
15	0	0									0
Total	50	50	GRAND TOTALS								100

Location: 21st Street
Limits: Mountain Avenue - San Antonio Avenue
Weather: Clear
Date: 3/21/24
Time From: 9:00
Time To: 9:25
Existing Speed Limit: 40 MPH

	Eastbound	Westbound	Combined Statistics
% Over Pace:	6%	8%	7%
% In Pace:	90%	82%	85%
% Under Pace:	4%	10%	8%
Average Speed:	41 MPH	42 MPH	41 MPH
Pace Speed:	36 - 45 MPH	38 - 47 MPH	37 - 46 MPH
15th Percentile / Critical Speed:	38 MPH	38 MPH	38 MPH
50th Percentile / Critical Speed:	42 MPH	41 MPH	41 MPH
85th Percentile / Critical Speed:	45 MPH	46 MPH	45 MPH



Radar Survey Conducted By:
Counts Unlimited, Inc.
 PO Box 1178
 Corona, CA 92880
 T 951-268-6268 F 951-268-6267

City of Upland
Radar Speed Survey

Speed	EB	WB	MPH	Vehicles Surveyed		TOT.
				Eastbound	Westbound	
65	0	0	65			0
64	0	0	64			0
63	0	0	63			0
62	0	0	62			0
61	0	0	61			0
60	0	0	60			0
59	0	0	59			0
58	0	0	58			0
57	0	0	57			0
56	0	0	56			0
55	0	0	55			0
54	0	0	54			0
53	0	0	53			0
52	0	0	52			0
51	0	0	51			0
50	0	0	50			0
49	0	0	49			0
48	0	0	48			0
47	0	0	47			0
46	0	0	46			0
45	1	0	45	X		1
44	1	1	44	X	X	2
43	0	3	43		X X X	3
42	1	0	42	X		1
41	3	1	41	X X X	X	4
40	2	4	40	X X	X X X X	6
39	4	0	39	X X X X		4
38	7	4	38	X X X X X X X	X X X X	11
37	1	0	37	X		1
36	9	6	36	X X X X X X X X X	X X X X X X	15
35	3	4	35	X X X	X X X X	7
34	6	5	34	X X X X X X X	X X X X X	11
33	1	7	33	X	X X X X X X X	8
32	4	6	32	X X X X	X X X X X X	10
31	1	2	31	X	X X	3
30	2	3	30	X X	X X X	5
29	2	1	29	X X	X	3
28	1	2	28	X	X X	3
27	0	1	27		X	1
26	0	0	26			0
25	1	0	25	X		1
24	0	0	24			0
23	0	0	23			0
22	0	0	22			0
21	0	0	21			0
20	0	0	20			0
19	0	0	19			0
18	0	0	18			0
17	0	0	17			0
16	0	0	16			0
15	0	0	15			0
Total	50	50		GRAND TOTALS		100

Location: 21st Street
Between: San Antonio Avenue - Campus Avenue
Weather: Clear
Date: 10/25/22
Time From: 2:20
Time To: 2:45
Existing Speed Limit: 35 MPH

	Eastbound	Westbound	Combined Statistics
% Over Pace:	6%	10%	7%
% In Pace:	80%	76%	77%
% Under Pace:	14%	14%	16%
Average Speed:	36 MPH	35 MPH	35 MPH
Pace Speed:	32 - 41 MPH	31 - 40 MPH	32 - 41 MPH
15th Percentile / Critical Speed:	32 MPH	31 MPH	31 MPH
50th Percentile / Critical Speed:	36 MPH	34 MPH	35 MPH
85th Percentile / Critical Speed:	40 MPH	40 MPH	40 MPH



Radar Survey Conducted By:
Counts Unlimited, Inc.
 PO Box 1178
 Corona, CA 92880
 T 951-268-6268 F 951-268-6267

City of Upland
Radar Speed Survey

Speed	EB	WB	MPH	Vehicles Surveyed		TOT.
				Eastbound	Westbound	
65	0	0	65			0
64	0	0	64			0
63	0	0	63			0
62	0	0	62			0
61	0	0	61			0
60	0	0	60			0
59	0	0	59			0
58	0	0	58			0
57	0	0	57			0
56	0	0	56			0
55	0	0	55			0
54	0	0	54			0
53	0	0	53			0
52	0	0	52			0
51	0	0	51			0
50	0	0	50			0
49	0	0	49			0
48	2	0	48	X X		2
47	0	1	47		X	1
46	1	0	46	X		1
45	1	1	45	X	X	2
44	1	1	44	X	X	2
43	2	0	43	X X		2
42	3	2	42	X X X	X X	5
41	2	1	41	X X	X	3
40	2	2	40	X X	X X	4
39	1	2	39	X	X X	3
38	4	5	38	X X X X	X X X X X	9
37	3	1	37	X X X	X	4
36	6	6	36	X X X X X X	X X X X X X	12
35	3	4	35	X X X	X X X X	7
34	3	3	34	X X X	X X X	6
33	2	4	33	X X	X X X X	6
32	4	4	32	X X X X	X X X X	8
31	2	3	31	X X	X X X	5
30	3	4	30	X X X	X X X X	7
29	1	3	29	X	X X X	4
28	2	1	28	X X	X	3
27	1	1	27	X	X	2
26	0	0	26			0
25	1	1	25	X	X	2
24	0	0	24			0
23	0	0	23			0
22	0	0	22			0
21	0	0	21			0
20	0	0	20			0
19	0	0	19			0
18	0	0	18			0
17	0	0	17			0
16	0	0	16			0
15	0	0	15			0
Total	50	50		GRAND TOTALS		100

Location: 22nd Street

Between: Mountain Avenue - Campus Avenue

Weather: Clear

Date: 10/25/22

Time From: 3:10

Time To: 4:00

Existing Speed Limit: 35 MPH

	Eastbound	Westbound	Combined Statistics
% Over Pace:	28%	20%	25%
% In Pace:	62%	74%	68%
% Under Pace:	10%	6%	7%
Average Speed:	36 MPH	35 MPH	36 MPH
Pace Speed:	30 - 39 MPH	29 - 38 MPH	29 - 38 MPH
15th Percentile / Critical Speed:	30 MPH	30 MPH	30 MPH
50th Percentile / Critical Speed:	36 MPH	35 MPH	35 MPH
85th Percentile / Critical Speed:	42 MPH	40 MPH	41 MPH



Radar Survey Conducted By:
Counts Unlimited, Inc.
 PO Box 1178
 Corona, CA 92880
 T 951-268-6268 F 951-268-6267

City of Upland
Radar Speed Survey

Speed	EB	WB	MPH	Vehicles Surveyed		TOT.
				Eastbound	Westbound	
65	0	0	65			0
64	0	0	64			0
63	0	0	63			0
62	0	0	62			0
61	0	0	61			0
60	0	0	60			0
59	0	0	59			0
58	0	0	58			0
57	0	0	57			0
56	0	0	56			0
55	0	0	55			0
54	0	0	54			0
53	0	0	53			0
52	0	0	52			0
51	0	0	51			0
50	0	0	50			0
49	0	1	49		X	1
48	2	2	48	X X	X X	4
47	3	2	47	X X X	X X	5
46	1	2	46	X	X X	3
45	3	3	45	X X X	X X X	6
44	4	2	44	X X X X	X X	6
43	1	1	43	X	X	2
42	3	8	42	X X X	X X X X X X X X	11
41	4	3	41	X X X X	X X X	7
40	1	3	40	X	X X X	4
39	4	6	39	X X X X	X X X X X X	10
38	8	5	38	X X X X X X X X	X X X X X	13
37	7	2	37	X X X X X X X X	X X	9
36	0	5	36		X X X X X	5
35	3	2	35	X X X	X X	5
34	0	1	34		X	1
33	2	1	33	X X	X	3
32	2	1	32	X X	X	3
31	1	0	31	X		1
30	1	0	30	X		1
29	0	0	29			0
28	0	0	28			0
27	0	0	27			0
26	0	0	26			0
25	0	0	25			0
24	0	0	24			0
23	0	0	23			0
22	0	0	22			0
21	0	0	21			0
20	0	0	20			0
19	0	0	19			0
18	0	0	18			0
17	0	0	17			0
16	0	0	16			0
15	0	0	15			0
Total	50	50		GRAND TOTALS		100

Location: 23rd Street
Between: Mountain Avenue - Campus Avenue
Weather: Clear
Date: 10/25/22
Time From: 2:35
Time To: 3:10
Existing Speed Limit: 35 MPH

	Eastbound	Westbound	Combined Statistics
% Over Pace:	10%	14%	13%
% In Pace:	72%	76%	73%
% Under Pace:	18%	10%	14%
Average Speed:	40 MPH	40 MPH	40 MPH
Pace Speed:	37 - 46 MPH	36 - 45 MPH	36 - 45 MPH
15th Percentile / Critical Speed:	35 MPH	36 MPH	36 MPH
50th Percentile / Critical Speed:	39 MPH	40 MPH	39 MPH
85th Percentile / Critical Speed:	45 MPH	45 MPH	45 MPH



Radar Survey Conducted By:
Counts Unlimited, Inc.
PO Box 1178
Corona, CA 92880
T 951-268-6268 F 951-268-6267

City of Upland
Radar Speed Survey

MPH			Vehicles Surveyed								TOT.
Speed	EB	WB	Eastbound				Westbound				VEH.
55	0	0									0
54	0	0									0
53	0	0									0
52	0	0									0
51	0	0									0
50	0	0									0
49	0	0									0
48	0	0									0
47	0	0									0
46	1	0	X								1
45	0	0									0
44	0	0									0
43	1	0	X								1
42	2	1	X	X				X			3
41	3	3	X	X	X			X	X	X	6
40	2	1	X	X				X			3
39	3	4	X	X	X			X	X	X	7
38	6	3	X	X	X	X	X	X	X		9
37	3	6	X	X	X			X	X	X	9
36	4	7	X	X	X	X		X	X	X	11
35	3	2	X	X	X			X	X		5
34	6	3	X	X	X	X	X	X	X		9
33	3	4	X	X	X			X	X	X	7
32	3	4	X	X	X			X	X	X	7
31	3	1	X	X	X			X			4
30	3	3	X	X	X			X	X	X	6
29	0	2						X	X		2
28	1	1	X					X			2
27	3	1	X	X	X			X			4
26	0	3						X	X	X	3
25	0	0									0
24	0	0									0
23	0	0									0
22	0	0									0
21	0	1						X			1
20	0	0									0
19	0	0									0
18	0	0									0
17	0	0									0
16	0	0									0
15	0	0									0
14	0	0									0
13	0	0									0
12	0	0									0
11	0	0									0
10	0	0									0
9	0	0									0
8	0	0									0
7	0	0									0
6	0	0									0
5	0	0									0
Total	50	50	GRAND TOTALS								100

Location: 24th Street
Between: San Antonio Avenue - Eastern Terminus
Weather: Clear
Date: 11/10/22
Time From: 10:50
Time To: 11:45
Existing Speed Limit: 35 MPH

	Eastbound	Westbound	Combined Statistics
% Over Pace:	18%	2%	14%
% In Pace:	74%	74%	74%
% Under Pace:	8%	24%	12%
Average Speed:	35 MPH	34 MPH	35 MPH
Pace Speed:	30 - 39 MPH	32 - 41 MPH	30 - 39 MPH
15th Percentile / Critical Speed:	31 MPH	29 MPH	30 MPH
50th Percentile / Critical Speed:	35 MPH	35 MPH	35 MPH
85th Percentile / Critical Speed:	40 MPH	39 MPH	39 MPH



Radar Survey Conducted By:
Counts Unlimited, Inc.
PO Box 1178
Corona, CA 92880
T 951-268-6268 F 951-268-6267

City of Upland
Radar Speed Survey

Speed	EB	WB	MPH	Vehicles Surveyed										TOT.		
				Eastbound					Westbound						VEH.	
55	0	0	55													0
54	0	0	54													0
53	0	0	53													0
52	0	0	52													0
51	0	0	51													0
50	0	0	50													0
49	0	0	49													0
48	0	0	48													0
47	0	0	47													0
46	1	0	46	X												1
45	0	0	45													0
44	0	1	44							X						1
43	2	1	43	X	X					X						3
42	1	1	42	X						X						2
41	2	1	41	X	X					X						3
40	2	0	40	X	X											2
39	4	1	39	X	X	X	X			X						5
38	3	5	38	X	X	X				X	X	X	X			8
37	3	7	37	X	X	X				X	X	X	X	X	X	10
36	3	3	36	X	X	X				X	X	X				6
35	3	4	35	X	X	X				X	X	X	X			7
34	6	3	34	X	X	X	X	X		X	X	X				9
33	3	2	33	X	X	X				X	X					5
32	4	4	32	X	X	X	X			X	X	X	X			8
31	1	2	31	X						X	X					3
30	2	3	30	X	X					X	X	X				5
29	3	1	29	X	X	X				X						4
28	3	3	28	X	X	X				X	X	X				6
27	2	2	27	X	X					X	X					4
26	1	2	26	X						X	X					3
25	0	3	25							X	X	X				3
24	1	1	24	X						X						2
23	0	0	23													0
22	0	0	22													0
21	0	0	21													0
20	0	0	20													0
19	0	0	19													0
18	0	0	18													0
17	0	0	17													0
16	0	0	16													0
15	0	0	15													0
14	0	0	14													0
13	0	0	13													0
12	0	0	12													0
11	0	0	11													0
10	0	0	10													0
9	0	0	9													0
8	0	0	8													0
7	0	0	7													0
6	0	0	6													0
5	0	0	5													0
Total	50	50		GRAND TOTALS										100		

Location: 24th Street
Between: Western Terminus - Mountain Avenue
Weather: Clear
Date: 11/10/22
Time From: 10:00
Time To: 10:45
Existing Speed Limit: 30 MPH

	Eastbound	Westbound	Combined Statistics
% Over Pace:	8%	8%	12%
% In Pace:	66%	68%	66%
% Under Pace:	26%	24%	22%
Average Speed:	35 MPH	33 MPH	34 MPH
Pace Speed:	32 - 41 MPH	30 - 39 MPH	30 - 39 MPH
15th Percentile / Critical Speed:	29 MPH	27 MPH	28 MPH
50th Percentile / Critical Speed:	34 MPH	34 MPH	34 MPH
85th Percentile / Critical Speed:	40 MPH	38 MPH	39 MPH



Radar Survey Conducted By:
Counts Unlimited, Inc.
PO Box 1178
Corona, CA 92880
T 951-268-6268 F 951-268-6267

City of Upland
Radar Speed Survey

Speed	EB	WB	MPH	Vehicles Surveyed		TOT.
				Eastbound	Westbound	
65	0	0	65			0
64	0	0	64			0
63	0	0	63			0
62	0	0	62			0
61	0	0	61			0
60	0	0	60			0
59	0	0	59			0
58	0	0	58			0
57	0	0	57			0
56	0	0	56			0
55	0	0	55			0
54	0	0	54			0
53	0	0	53			0
52	0	0	52			0
51	0	0	51			0
50	0	0	50			0
49	0	0	49			0
48	0	0	48			0
47	0	1	47		X	1
46	1	3	46	X	X X X	4
45	0	1	45		X	1
44	2	0	44	X X		2
43	0	2	43		X X	2
42	3	1	42	X X X	X	4
41	4	2	41	X X X X	X X	6
40	2	2	40	X X	X X	4
39	4	6	39	X X X X	X X X X X X	10
38	6	6	38	X X X X X X	X X X X X X	12
37	6	10	37	X X X X X X	X X X X X X X X X X	16
36	11	6	36	X X X X X X X X X X X X	X X X X X X	17
35	3	1	35	X X X	X	4
34	0	4	34		X X X X	4
33	1	2	33	X	X X	3
32	4	1	32	X X X X	X	5
31	0	0	31			0
30	2	0	30	X X		2
29	0	2	29		X X	2
28	0	0	28			0
27	1	0	27	X		1
26	0	0	26			0
25	0	0	25			0
24	0	0	24			0
23	0	0	23			0
22	0	0	22			0
21	0	0	21			0
20	0	0	20			0
19	0	0	19			0
18	0	0	18			0
17	0	0	17			0
16	0	0	16			0
15	0	0	15			0
Total	50	50		GRAND TOTALS		100

Location: Arrow Route
 Between: Central Avenue - Euclid Avenue
 Weather: Clear
 Date: 11/9/22
 Time From: 11:05
 Time To: 11:25
 Existing Speed Limit: 40 MPH

	Eastbound	Westbound	Combined Statistics
% Over Pace:	2%	10%	14%
% In Pace:	82%	80%	81%
% Under Pace:	16%	10%	5%
Average Speed:	37 MPH	38 MPH	38 MPH
Pace Speed:	35 - 44 MPH	34 - 43 MPH	32 - 41 MPH
15th Percentile / Critical Speed:	33 MPH	34 MPH	34 MPH
50th Percentile / Critical Speed:	37 MPH	37 MPH	37 MPH
85th Percentile / Critical Speed:	41 MPH	42 MPH	41 MPH



Radar Survey Conducted By:
Counts Unlimited, Inc.
 PO Box 1178
 Corona, CA 92880
 T 951-268-6268 F 951-268-6267

City of Upland
Radar Speed Survey

Speed	EB	WB	MPH	Vehicles Surveyed										TOT.	
				Eastbound					Westbound						VEH.
65	0	0	65												0
64	0	0	64												0
63	0	0	63												0
62	0	0	62												0
61	0	0	61												0
60	0	0	60												0
59	0	0	59												0
58	0	0	58												0
57	0	0	57												0
56	0	0	56												0
55	0	0	55												0
54	0	0	54												0
53	0	0	53												0
52	0	0	52												0
51	0	0	51												0
50	0	0	50												0
49	1	0	49	X											1
48	1	0	48	X											1
47	1	1	47	X					X						2
46	2	1	46	X	X				X						3
45	1	2	45	X					X	X					3
44	3	6	44	X	X	X			X	X	X	X	X		9
43	5	6	43	X	X	X	X	X	X	X	X	X	X		11
42	2	7	42	X	X				X	X	X	X	X	X	9
41	3	2	41	X	X	X			X	X					5
40	6	3	40	X	X	X	X	X	X	X					9
39	9	4	39	X	X	X	X	X	X	X					13
38	3	2	38	X	X	X			X	X					5
37	3	4	37	X	X	X			X	X	X				7
36	2	4	36	X	X				X	X	X				6
35	3	1	35	X	X	X			X						4
34	1	4	34	X					X	X	X				5
33	0	0	33												0
32	1	2	32	X					X	X					3
31	2	1	31	X	X				X						3
30	0	0	30												0
29	0	0	29												0
28	1	0	28	X											1
27	0	0	27												0
26	0	0	26												0
25	0	0	25												0
24	0	0	24												0
23	0	0	23												0
22	0	0	22												0
21	0	0	21												0
20	0	0	20												0
19	0	0	19												0
18	0	0	18												0
17	0	0	17												0
16	0	0	16												0
15	0	0	15												0
Total	50	50		GRAND TOTALS										100	

Location: Arrow Route
Between: Claremont Boulevard - Central Avenue
Weather: Clear
Date: 11/9/22
Time From: 9:30
Time To: 9:50
Existing Speed Limit: 40 MPH

	Eastbound	Westbound	Combined Statistics
% Over Pace:	12%	4%	10%
% In Pace:	78%	80%	78%
% Under Pace:	10%	16%	12%
Average Speed:	40 MPH	40 MPH	40 MPH
Pace Speed:	35 - 44 MPH	36 - 45 MPH	35 - 44 MPH
15th Percentile / Critical Speed:	35 MPH	35 MPH	35 MPH
50th Percentile / Critical Speed:	39 MPH	40 MPH	40 MPH
85th Percentile / Critical Speed:	44 MPH	44 MPH	44 MPH



Radar Survey Conducted By:
Counts Unlimited, Inc.
 PO Box 1178
 Corona, CA 92880
 T 951-268-6268 F 951-268-6267

City of Upland
Radar Speed Survey

Speed	EB	WB	MPH	Vehicles Surveyed		TOT.
				Eastbound	Westbound	
65	0	0	65			0
64	0	0	64			0
63	0	0	63			0
62	0	0	62			0
61	0	0	61			0
60	0	0	60			0
59	0	0	59			0
58	0	0	58			0
57	0	0	57			0
56	0	0	56			0
55	0	0	55			0
54	0	0	54			0
53	0	0	53			0
52	0	0	52			0
51	0	0	51			0
50	0	0	50			0
49	0	0	49			0
48	0	0	48			0
47	0	0	47			0
46	0	0	46			0
45	1	0	45	X		1
44	1	0	44	X		1
43	0	0	43			0
42	2	0	42	X X		2
41	1	1	41	X	X	2
40	0	0	40			0
39	0	1	39		X	1
38	3	3	38	X X X	X X X	6
37	3	4	37	X X X	X X X X	7
36	3	4	36	X X X	X X X X	7
35	6	8	35	X X X X X X	X X X X X X X X	14
34	7	5	34	X X X X X X X	X X X X X	12
33	5	5	33	X X X X X	X X X X X	10
32	8	4	32	X X X X X X X X	X X X X	12
31	5	7	31	X X X X X	X X X X X X X	12
30	2	5	30	X X	X X X X X	7
29	2	0	29	X X		2
28	1	1	28	X	X	2
27	0	2	27		X X	2
26	0	0	26			0
25	0	0	25			0
24	0	0	24			0
23	0	0	23			0
22	0	0	22			0
21	0	0	21			0
20	0	0	20			0
19	0	0	19			0
18	0	0	18			0
17	0	0	17			0
16	0	0	16			0
15	0	0	15			0
Total	50	50		GRAND TOTALS		100

Location: Arrow Highway
Between: Euclid Avenue - Grove Avenue
Weather: Clear
Date: 11/10/22
Time From: 3:05
Time To: 3:25
Existing Speed Limit: 35 MPH

	Eastbound	Westbound	Combined Statistics
% Over Pace:	10%	2%	7%
% In Pace:	88%	92%	89%
% Under Pace:	2%	6%	4%
Average Speed:	34 MPH	34 MPH	34 MPH
Pace Speed:	29 - 38 MPH	30 - 39 MPH	29 - 38 MPH
15th Percentile / Critical Speed:	31 MPH	30 MPH	31 MPH
50th Percentile / Critical Speed:	34 MPH	34 MPH	34 MPH
85th Percentile / Critical Speed:	38 MPH	37 MPH	37 MPH



Radar Survey Conducted By:
Counts Unlimited, Inc.
 PO Box 1178
 Corona, CA 92880
 T 951-268-6268 F 951-268-6267

City of Upland
Radar Speed Survey

MPH			Vehicles Surveyed										TOT.	
Speed	NB	SB	Northbound					Southbound					VEH.	
65	0	0												0
64	0	0												0
63	0	0												0
62	0	0												0
61	0	0												0
60	0	0												0
59	0	0												0
58	0	0												0
57	0	0												0
56	0	0												0
55	0	0												0
54	0	0												0
53	0	0												0
52	0	0												0
51	0	1									X			1
50	0	0												0
49	1	0	X											1
48	0	1									X			1
47	2	1	X	X							X			3
46	2	1	X	X							X			3
45	5	1	X	X	X	X					X			6
44	3	2	X	X	X						X	X		5
43	5	4	X	X	X	X	X				X	X	X	9
42	4	2	X	X	X	X					X	X		6
41	8	8	X	X	X	X	X	X	X	X	X	X	X	16
40	2	5	X	X							X	X	X	7
39	3	9	X	X	X						X	X	X	12
38	6	3	X	X	X	X	X				X	X	X	9
37	1	3	X								X	X	X	4
36	2	4	X	X							X	X	X	6
35	1	2	X								X	X		3
34	4	2	X	X	X	X					X	X		6
33	0	0												0
32	1	0	X											1
31	0	1									X			1
30	0	0												0
29	0	0												0
28	0	0												0
27	0	0												0
26	0	0												0
25	0	0												0
24	0	0												0
23	0	0												0
22	0	0												0
21	0	0												0
20	0	0												0
19	0	0												0
18	0	0												0
17	0	0												0
16	0	0												0
15	0	0												0
Total	50	50	GRAND TOTALS										100	

Location: Benson Avenue
Between: 18th Street - Foothill Boulevard
Weather: Clear
Date: 12/7/22
Time From: 2:15
Time To: 2:35
Existing Speed Limit: 45 MPH

	Northbound	Southbound	Combined Statistics
% Over Pace:	2%	10%	9%
% In Pace:	80%	84%	80%
% Under Pace:	18%	6%	11%
Average Speed:	41 MPH	40 MPH	40 MPH
Pace Speed:	38 - 47 MPH	35 - 44 MPH	36 - 45 MPH
15th Percentile / Critical Speed:	36 MPH	36 MPH	36 MPH
50th Percentile / Critical Speed:	41 MPH	40 MPH	41 MPH
85th Percentile / Critical Speed:	45 MPH	43 MPH	44 MPH



Radar Survey Conducted By:
Counts Unlimited, Inc.
 PO Box 1178
 Corona, CA 92880
 T 951-268-6268 F 951-268-6267

City of Upland
Radar Speed Survey

MPH			Vehicles Surveyed										TOT.		
Speed	NB	SB	Northbound					Southbound					VEH.		
65	0	0												0	
64	0	0												0	
63	0	0												0	
62	0	0												0	
61	0	0												0	
60	0	0												0	
59	0	0												0	
58	0	0												0	
57	0	0												0	
56	0	0												0	
55	0	0												0	
54	0	0												0	
53	0	0												0	
52	0	0												0	
51	0	0												0	
50	0	0												0	
49	0	0												0	
48	0	1								X				1	
47	1	0	X											1	
46	1	0	X											1	
45	3	0	X	X	X									3	
44	1	1	X							X				2	
43	4	4	X	X	X	X				X	X	X	X	8	
42	3	4	X	X	X					X	X	X	X	7	
41	4	10	X	X	X	X				X	X	X	X	X	14
40	4	2	X	X	X	X				X	X			6	
39	6	3	X	X	X	X	X			X	X			9	
38	8	6	X	X	X	X	X	X		X	X	X	X	14	
37	5	7	X	X	X	X	X			X	X	X	X	12	
36	4	2	X	X	X	X				X	X			6	
35	2	6	X	X						X	X	X	X	8	
34	2	3	X	X						X	X	X		5	
33	1	0	X											1	
32	1	1	X							X				2	
31	0	0												0	
30	0	0												0	
29	0	0												0	
28	0	0												0	
27	0	0												0	
26	0	0												0	
25	0	0												0	
24	0	0												0	
23	0	0												0	
22	0	0												0	
21	0	0												0	
20	0	0												0	
19	0	0												0	
18	0	0												0	
17	0	0												0	
16	0	0												0	
15	0	0												0	
Total	50	50	GRAND TOTALS										100		

Location: Benson Avenue
Between: Foothill Boulevard - Interstate 10
Weather: Clear
Date: 12/7/22
Time From: 9:20
Time To: 9:40
Existing Speed Limit: 35 MPH

	Northbound	Southbound	Combined Statistics
% Over Pace:	4%	4%	8%
% In Pace:	84%	94%	89%
% Under Pace:	12%	2%	3%
Average Speed:	39 MPH	39 MPH	39 MPH
Pace Speed:	36 - 45 MPH	34 - 43 MPH	34 - 43 MPH
15th Percentile / Critical Speed:	36 MPH	35 MPH	35 MPH
50th Percentile / Critical Speed:	39 MPH	38 MPH	39 MPH
85th Percentile / Critical Speed:	43 MPH	42 MPH	43 MPH



Radar Survey Conducted By:
Counts Unlimited, Inc.
PO Box 1178
Corona, CA 92880
T 951-268-6268 F 951-268-6267

City of Upland
Radar Speed Survey

Speed	NB	SB	MPH	Vehicles Surveyed		TOT.
				Northbound	Southbound	
65	0	0	65			0
64	0	0	64			0
63	0	0	63			0
62	0	0	62			0
61	0	0	61			0
60	0	0	60			0
59	0	0	59			0
58	0	0	58			0
57	0	0	57			0
56	0	2	56		X X	2
55	2	1	55	X X	X	3
54	1	1	54	X	X	2
53	1	1	53	X	X	2
52	2	2	52	X X	X X	4
51	0	1	51		X	1
50	3	1	50	X X X	X	4
49	5	1	49	X X X X X	X	6
48	1	4	48	X	X X X X	5
47	3	2	47	X X X	X X	5
46	6	5	46	X X X X X X	X X X X X	11
45	6	4	45	X X X X X X	X X X X X	10
44	9	4	44	X X X X X X X X X X	X X X X	13
43	4	3	43	X X X X	X X X	7
42	2	5	42	X X	X X X X X	7
41	2	3	41	X X	X X X	5
40	0	3	40		X X X	3
39	1	2	39	X	X X	3
38	1	1	38	X	X	2
37	1	1	37	X	X	2
36	0	0	36			0
35	0	2	35		X X	2
34	0	1	34		X	1
33	0	0	33			0
32	0	0	32			0
31	0	0	31			0
30	0	0	30			0
29	0	0	29			0
28	0	0	28			0
27	0	0	27			0
26	0	0	26			0
25	0	0	25			0
24	0	0	24			0
23	0	0	23			0
22	0	0	22			0
21	0	0	21			0
20	0	0	20			0
19	0	0	19			0
18	0	0	18			0
17	0	0	17			0
16	0	0	16			0
15	0	0	15			0
Total	50	50		GRAND TOTALS		100

Location: Benson Avenue
Between: San Antonio Avenue - 18th Street
Weather: Clear
Date: 12/7/22
Time From: 2:35
Time To: 2:55
Existing Speed Limit: 40 MPH

	Northbound	Southbound	Combined Statistics
% Over Pace:	12%	20%	14%
% In Pace:	82%	70%	73%
% Under Pace:	6%	10%	13%
Average Speed:	46 MPH	45 MPH	45 MPH
Pace Speed:	41 - 50 MPH	39 - 48 MPH	41 - 50 MPH
15th Percentile / Critical Speed:	43 MPH	40 MPH	41 MPH
50th Percentile / Critical Speed:	45 MPH	44 MPH	45 MPH
85th Percentile / Critical Speed:	50 MPH	51 MPH	50 MPH



Radar Survey Conducted By:
Counts Unlimited, Inc.
 PO Box 1178
 Corona, CA 92880
 T 951-268-6268 F 951-268-6267

City of Upland
Radar Speed Survey

MPH			Vehicles Surveyed								TOT.
Speed	NB	SB	Northbound				Southbound				VEH.
65	0	0									0
64	0	0									0
63	0	0									0
62	0	0									0
61	0	0									0
60	0	0									0
59	0	0									0
58	0	0									0
57	0	0									0
56	0	0									0
55	0	0									0
54	0	0									0
53	0	0									0
52	0	0									0
51	0	0									0
50	0	0									0
49	0	0									0
48	1	4	X				X	X	X	X	5
47	2	0	X	X							2
46	0	2					X	X			2
45	1	3	X				X	X	X		4
44	4	2	X	X	X	X	X	X			6
43	6	5	X	X	X	X	X	X	X	X	11
42	3	3	X	X	X		X	X	X		6
41	5	3	X	X	X	X	X	X			8
40	5	4	X	X	X	X	X	X	X		9
39	4	4	X	X	X	X	X	X	X		8
38	7	3	X	X	X	X	X	X			10
37	3	6	X	X	X		X	X	X	X	9
36	3	1	X	X	X		X				4
35	3	4	X	X	X		X	X	X		7
34	3	2	X	X	X		X	X			5
33	0	2					X	X			2
32	0	2					X	X			2
31	0	0									0
30	0	0									0
29	0	0									0
28	0	0									0
27	0	0									0
26	0	0									0
25	0	0									0
24	0	0									0
23	0	0									0
22	0	0									0
21	0	0									0
20	0	0									0
19	0	0									0
18	0	0									0
17	0	0									0
16	0	0									0
15	0	0									0
Total	50	50	GRAND TOTALS								100

Location: Campus Avenue
Between: 20th Street - Foothill Boulevard
Weather: Clear
Date: 12/7/22
Time From: 12:20
Time To: 12:40
Existing Speed Limit: 40 MPH

	Northbound	Southbound	Combined Statistics
% Over Pace:	8%	8%	13%
% In Pace:	86%	70%	78%
% Under Pace:	6%	22%	9%
Average Speed:	40 MPH	40 MPH	40 MPH
Pace Speed:	35 - 44 MPH	37 - 46 MPH	35 - 44 MPH
15th Percentile / Critical Speed:	36 MPH	35 MPH	35 MPH
50th Percentile / Critical Speed:	40 MPH	40 MPH	40 MPH
85th Percentile / Critical Speed:	44 MPH	45 MPH	44 MPH



Radar Survey Conducted By:
Counts Unlimited, Inc.
 PO Box 1178
 Corona, CA 92880
 T 951-268-6268 F 951-268-6267

City of Upland
Radar Speed Survey

Speed	NB	SB	MPH	Vehicles Surveyed		TOT.
				Northbound	Southbound	
65	0	0	65			0
64	0	0	64			0
63	0	0	63			0
62	0	0	62			0
61	0	0	61			0
60	0	0	60			0
59	0	0	59			0
58	0	0	58			0
57	0	0	57			0
56	0	0	56			0
55	0	0	55			0
54	0	0	54			0
53	0	0	53			0
52	0	0	52			0
51	0	0	51			0
50	0	0	50			0
49	1	0	49	X		1
48	0	2	48		X X	2
47	2	2	47	X X	X X	4
46	2	1	46	X X	X	3
45	0	2	45		X X	2
44	2	7	44	X X	X X X X X X X	9
43	1	3	43	X	X X X	4
42	4	4	42	X X X X	X X X X	8
41	3	1	41	X X X	X	4
40	3	3	40	X X X	X X X	6
39	10	5	39	X X X X X X X X X X	X X X X X	15
38	4	6	38	X X X X	X X X X X X	10
37	6	2	37	X X X X X X	X X	8
36	2	4	36	X X	X X X X	6
35	4	1	35	X X X X	X	5
34	3	3	34	X X X	X X X	6
33	1	2	33	X	X X	3
32	2	2	32	X X	X X	4
31	0	0	31			0
30	0	0	30			0
29	0	0	29			0
28	0	0	28			0
27	0	0	27			0
26	0	0	26			0
25	0	0	25			0
24	0	0	24			0
23	0	0	23			0
22	0	0	22			0
21	0	0	21			0
20	0	0	20			0
19	0	0	19			0
18	0	0	18			0
17	0	0	17			0
16	0	0	16			0
15	0	0	15			0
Total	50	50		GRAND TOTALS		100

Location: Campus Avenue
Between: 24th Street - Campus Avenue
Weather: Clear
Date: 12/7/22
Time From: 1:05
Time To: 1:25
Existing Speed Limit: 40 MPH

	Northbound	Southbound	Combined Statistics
% Over Pace:	14%	10%	12%
% In Pace:	80%	74%	75%
% Under Pace:	6%	16%	13%
Average Speed:	39 MPH	40 MPH	40 MPH
Pace Speed:	34 - 43 MPH	36 - 45 MPH	35 - 44 MPH
15th Percentile / Critical Speed:	35 MPH	35 MPH	35 MPH
50th Percentile / Critical Speed:	39 MPH	39 MPH	39 MPH
85th Percentile / Critical Speed:	43 MPH	44 MPH	44 MPH



Radar Survey Conducted By:
Counts Unlimited, Inc.
 PO Box 1178
 Corona, CA 92880
 T 951-268-6268 F 951-268-6267

City of Upland
Radar Speed Survey

MPH			Vehicles Surveyed								TOT.
Speed	NB	SB	Northbound				Southbound				VEH.
55	0	0									0
54	0	0									0
53	0	0									0
52	0	0									0
51	0	0									0
50	0	0									0
49	0	0									0
48	0	0									0
47	0	0									0
46	0	0									0
45	0	0									0
44	0	0									0
43	2	2	X	X				X	X		4
42	0	1						X			1
41	1	0	X								1
40	0	1						X			1
39	2	1	X	X				X			3
38	4	4	X	X	X	X		X	X	X	8
37	2	2	X	X				X	X		4
36	3	5	X	X	X			X	X	X	8
35	5	9	X	X	X	X	X	X	X	X	14
34	6	5	X	X	X	X	X	X	X	X	11
33	5	2	X	X	X	X	X	X			7
32	2	5	X	X				X	X	X	7
31	6	6	X	X	X	X	X	X	X	X	12
30	5	1	X	X	X	X	X	X			6
29	4	3	X	X	X	X		X	X	X	7
28	1	0	X								1
27	0	2						X	X		2
26	2	1	X	X				X			3
25	0	0									0
24	0	0									0
23	0	0									0
22	0	0									0
21	0	0									0
20	0	0									0
19	0	0									0
18	0	0									0
17	0	0									0
16	0	0									0
15	0	0									0
14	0	0									0
13	0	0									0
12	0	0									0
11	0	0									0
10	0	0									0
9	0	0									0
8	0	0									0
7	0	0									0
6	0	0									0
5	0	0									0
Total	50	50	GRAND TOTALS								100

Location: Campus Avenue
Between: Foothill Boulevard - Interstate 10
Weather: Clear
Date: 12/7/22
Time From: 11:25
Time To: 11:45
Existing Speed Limit: 35 MPH

	Northbound	Southbound	Combined Statistics
% Over Pace:	10%	10%	10%
% In Pace:	84%	84%	84%
% Under Pace:	6%	6%	6%
Average Speed:	34 MPH	34 MPH	34 MPH
Pace Speed:	29 - 38 MPH	29 - 38 MPH	29 - 38 MPH
15th Percentile / Critical Speed:	30 MPH	31 MPH	30 MPH
50th Percentile / Critical Speed:	33 MPH	34 MPH	34 MPH
85th Percentile / Critical Speed:	38 MPH	38 MPH	38 MPH



Radar Survey Conducted By:
Counts Unlimited, Inc.
PO Box 1178
Corona, CA 92880
T 951-268-6268 F 951-268-6267

City of Upland
Radar Speed Survey

MPH			Vehicles Surveyed		TOT.
Speed	NB	SB	Northbound	Southbound	VEH.
55	0	0			0
54	0	0			0
53	0	0			0
52	0	0			0
51	0	0			0
50	0	0			0
49	0	0			0
48	0	0			0
47	0	0			0
46	0	0			0
45	0	0			0
44	0	1		X	1
43	0	1		X	1
42	0	0			0
41	1	0	X		1
40	0	1		X	1
39	0	2		X X	2
38	0	2		X X	2
37	4	1	X X X X	X	5
36	2	5	X X	X X X X X	7
35	4	6	X X X X	X X X X X X	10
34	9	7	X X X X X X X X X X	X X X X X X X X	16
33	8	5	X X X X X X X X X	X X X X X	13
32	8	6	X X X X X X X X X	X X X X X X	14
31	6	5	X X X X X X	X X X X X	11
30	5	4	X X X X X	X X X X	9
29	0	2		X X	2
28	2	1	X X	X	3
27	0	1		X	1
26	1	0	X		1
25	0	0			0
24	0	0			0
23	0	0			0
22	0	0			0
21	0	0			0
20	0	0			0
19	0	0			0
18	0	0			0
17	0	0			0
16	0	0			0
15	0	0			0
14	0	0			0
13	0	0			0
12	0	0			0
11	0	0			0
10	0	0			0
9	0	0			0
8	0	0			0
7	0	0			0
6	0	0			0
5	0	0			0
Total	50	50	GRAND TOTALS		100

Location: Campus Avenue
Limits: N/ 19th Street
Weather: Clear
Date: 3/21/24
Time From: 9:30
Time To: 9:50
Existing Speed Limit: 35 MPH

	Northbound	Southbound	Combined Statistics
% Over Pace:	2%	6%	8%
% In Pace:	96%	86%	90%
% Under Pace:	2%	8%	2%
Average Speed:	33 MPH	34 MPH	33 MPH
Pace Speed:	28 - 37 MPH	30 - 39 MPH	28 - 37 MPH
15th Percentile / Critical Speed:	30 MPH	30 MPH	30 MPH
50th Percentile / Critical Speed:	33 MPH	34 MPH	33 MPH
85th Percentile / Critical Speed:	35 MPH	37 MPH	36 MPH



Radar Survey Conducted By:
Counts Unlimited, Inc.
PO Box 1178
Corona, CA 92880
T 951-268-6268 F 951-268-6267

City of Upland
Radar Speed Survey

MPH			Vehicles Surveyed								TOT.
Speed	NB	SB	Northbound				Southbound				VEH.
65	0	0									0
64	0	0									0
63	0	0									0
62	0	0									0
61	0	0									0
60	0	0									0
59	0	0									0
58	0	0									0
57	0	0									0
56	0	0									0
55	0	0									0
54	0	0									0
53	0	0									0
52	0	0									0
51	0	0									0
50	0	0									0
49	0	0									0
48	1	1	X					X			2
47	2	0	X X								2
46	5	1	X X X X X					X			6
45	1	3	X					X X X			4
44	2	3	X X					X X X			5
43	2	3	X X					X X X			5
42	0	9						X X X X X X X X X X			9
41	5	4	X X X X X					X X X X			9
40	4	2	X X X X					X X			6
39	7	6	X X X X X X X					X X X X X X			13
38	6	5	X X X X X X					X X X X X			11
37	4	4	X X X X					X X X X			8
36	1	3	X					X X X			4
35	6	2	X X X X X X					X X			8
34	3	2	X X X					X X			5
33	0	1						X			1
32	0	1						X			1
31	1	0	X								1
30	0	0									0
29	0	0									0
28	0	0									0
27	0	0									0
26	0	0									0
25	0	0									0
24	0	0									0
23	0	0									0
22	0	0									0
21	0	0									0
20	0	0									0
19	0	0									0
18	0	0									0
17	0	0									0
16	0	0									0
15	0	0									0
Total	50	50	GRAND TOTALS								100

Location: Central Avenue
Between: Foothill Boulevard - 9th Street
Weather: Clear
Date: 12/7/22
Time From: 9:20
Time To: 9:40
Existing Speed Limit: 40 MPH

	Northbound	Southbound	Combined Statistics
% Over Pace:	22%	4%	14%
% In Pace:	76%	84%	78%
% Under Pace:	2%	12%	8%
Average Speed:	40 MPH	40 MPH	40 MPH
Pace Speed:	34 - 43 MPH	36 - 45 MPH	35 - 44 MPH
15th Percentile / Critical Speed:	35 MPH	36 MPH	35 MPH
50th Percentile / Critical Speed:	39 MPH	40 MPH	39 MPH
85th Percentile / Critical Speed:	46 MPH	44 MPH	44 MPH



Radar Survey Conducted By:
Counts Unlimited, Inc.
PO Box 1178
Corona, CA 92880
T 951-268-6268 F 951-268-6267

City of Upland
Radar Speed Survey

Speed	EB	WB	MPH	Vehicles Surveyed								TOT.	
				Eastbound				Westbound					
65	0	0	65										0
64	0	0	64										0
63	0	0	63										0
62	0	0	62										0
61	0	0	61										0
60	0	0	60										0
59	0	0	59										0
58	0	0	58										0
57	0	0	57										0
56	0	0	56										0
55	0	0	55										0
54	0	0	54										0
53	0	0	53										0
52	0	0	52										0
51	0	0	51										0
50	0	0	50										0
49	2	0	49	X	X								2
48	0	0	48										0
47	1	2	47	X				X	X				3
46	0	1	46					X					1
45	2	1	45	X	X			X					3
44	0	1	44					X					1
43	2	1	43	X	X			X					3
42	4	4	42	X	X	X	X	X	X	X			8
41	4	4	41	X	X	X	X	X	X	X			8
40	3	6	40	X	X	X		X	X	X	X		9
39	2	8	39	X	X			X	X	X	X	X	10
38	4	3	38	X	X	X	X	X	X				7
37	4	6	37	X	X	X	X	X	X	X	X		10
36	2	4	36	X	X			X	X	X	X		6
35	7	1	35	X	X	X	X	X	X	X	X		8
34	3	3	34	X	X	X		X	X	X			6
33	1	1	33	X				X					2
32	3	1	32	X	X	X		X					4
31	2	1	31	X	X			X					3
30	1	0	30	X									1
29	1	1	29	X				X					2
28	0	1	28					X					1
27	1	0	27	X									1
26	1	0	26	X									1
25	0	0	25										0
24	0	0	24										0
23	0	0	23										0
22	0	0	22										0
21	0	0	21										0
20	0	0	20										0
19	0	0	19										0
18	0	0	18										0
17	0	0	17										0
16	0	0	16										0
15	0	0	15										0
Total	50	50		GRAND TOTALS								100	

Location: Colonies Parkway
 Between: Campus Avenue - 19th Street
 Weather: Clear
 Date: 11/10/22
 Time From: 12:40
 Time To: 1:15
 Existing Speed Limit: 35 MPH

	Eastbound	Westbound	Combined Statistics
% Over Pace:	10%	10%	10%
% In Pace:	70%	80%	75%
% Under Pace:	20%	10%	15%
Average Speed:	37 MPH	39 MPH	38 MPH
Pace Speed:	34 - 43 MPH	34 - 43 MPH	34 - 43 MPH
15th Percentile / Critical Speed:	32 MPH	34 MPH	33 MPH
50th Percentile / Critical Speed:	37 MPH	39 MPH	38 MPH
85th Percentile / Critical Speed:	42 MPH	42 MPH	42 MPH



Radar Survey Conducted By:
Counts Unlimited, Inc.
 PO Box 1178
 Corona, CA 92880
 T 951-268-6268 F 951-268-6267

City of Upland
Radar Speed Survey

MPH			Vehicles Surveyed								TOT.
Speed	NB	SB	Northbound				Southbound				VEH.
55	0	0									0
54	0	0									0
53	0	0									0
52	0	0									0
51	0	0									0
50	0	0									0
49	0	0									0
48	0	0									0
47	0	0									0
46	0	0									0
45	0	0									0
44	0	0									0
43	0	1						X			1
42	1	1	X					X			2
41	0	0									0
40	1	0	X								1
39	3	5	X	X	X			X	X	X	8
38	2	2	X	X				X	X		4
37	1	5	X					X	X	X	6
36	1	1	X					X			2
35	0	2						X	X		2
34	5	4	X	X	X	X		X	X	X	9
33	9	3	X	X	X	X	X	X	X		12
32	6	6	X	X	X	X	X	X	X	X	12
31	1	3	X					X	X		4
30	5	3	X	X	X	X		X	X		8
29	6	4	X	X	X	X	X	X	X		10
28	1	1	X					X			2
27	2	3	X	X				X	X		5
26	4	1	X	X	X			X			5
25	1	2	X					X	X		3
24	0	0									0
23	0	1						X			1
22	0	1						X			1
21	1	0	X								1
20	0	1						X			1
19	0	0									0
18	0	0									0
17	0	0									0
16	0	0									0
15	0	0									0
14	0	0									0
13	0	0									0
12	0	0									0
11	0	0									0
10	0	0									0
9	0	0									0
8	0	0									0
7	0	0									0
6	0	0									0
5	0	0									0
Total	50	50	GRAND TOTALS								100

Location: Deakin Avenue
Between: 24th Street - Mildura Avenue
Weather: Clear
Date: 10/26/22
Time From: 9:00
Time To: 10:36
Existing Speed Limit: 30 MPH

	Northbound	Southbound	Combined Statistics
% Over Pace:	18%	4%	26%
% In Pace:	80%	68%	70%
% Under Pace:	2%	28%	4%
Average Speed:	32 MPH	32 MPH	32 MPH
Pace Speed:	25 - 34 MPH	30 - 39 MPH	25 - 34 MPH
15th Percentile / Critical Speed:	27 MPH	27 MPH	27 MPH
50th Percentile / Critical Speed:	32 MPH	32 MPH	32 MPH
85th Percentile / Critical Speed:	37 MPH	38 MPH	38 MPH



Radar Survey Conducted By:
Counts Unlimited, Inc.
PO Box 1178
Corona, CA 92880
T 951-268-6268 F 951-268-6267

City of Upland
Radar Speed Survey

MPH			Vehicles Surveyed										TOT.	
Speed	NB	SB	Northbound					Southbound					VEH.	
65	0	0												0
64	0	0												0
63	0	0												0
62	0	0												0
61	0	0												0
60	0	0												0
59	0	0												0
58	0	0												0
57	0	1								X				1
56	0	1								X				1
55	0	0												0
54	2	0	X	X										2
53	0	2								X	X			2
52	1	2	X							X	X			3
51	1	1	X							X				2
50	4	2	X	X	X	X				X	X			6
49	4	3	X	X	X	X				X	X	X		7
48	5	1	X	X	X	X	X			X				6
47	7	5	X	X	X	X	X	X		X	X	X	X	12
46	4	3	X	X	X	X				X	X	X		7
45	4	0	X	X	X	X								4
44	1	8	X							X	X	X	X	9
43	5	6	X	X	X	X	X			X	X	X	X	11
42	5	2	X	X	X	X	X			X	X			7
41	1	6	X							X	X	X	X	7
40	2	2	X	X						X	X			4
39	0	1								X				1
38	1	1	X							X				2
37	2	3	X	X						X	X	X		5
36	1	0	X											1
35	0	0												0
34	0	0												0
33	0	0												0
32	0	0												0
31	0	0												0
30	0	0												0
29	0	0												0
28	0	0												0
27	0	0												0
26	0	0												0
25	0	0												0
24	0	0												0
23	0	0												0
22	0	0												0
21	0	0												0
20	0	0												0
19	0	0												0
18	0	0												0
17	0	0												0
16	0	0												0
15	0	0												0
Total	50	50	GRAND TOTALS										100	

Location: Euclid Avenue
Between: 16th Street - Foothill Boulevard
Weather: Clear
Date: 12/7/22
Time From: 1:30
Time To: 1:50
Existing Speed Limit: 45 MPH

	Northbound	Southbound	Combined Statistics
% Over Pace:	6%	14%	11%
% In Pace:	80%	72%	76%
% Under Pace:	14%	14%	13%
Average Speed:	46 MPH	45 MPH	45 MPH
Pace Speed:	42 - 51 MPH	41 - 50 MPH	41 - 50 MPH
15th Percentile / Critical Speed:	42 MPH	41 MPH	41 MPH
50th Percentile / Critical Speed:	46 MPH	44 MPH	45 MPH
85th Percentile / Critical Speed:	50 MPH	50 MPH	50 MPH



Radar Survey Conducted By:
Counts Unlimited, Inc.
 PO Box 1178
 Corona, CA 92880
 T 951-268-6268 F 951-268-6267

City of Upland
Radar Speed Survey

MPH			Vehicles Surveyed										TOT.	
Speed	NB	SB	Northbound					Southbound					VEH.	
65	0	0												0
64	0	0												0
63	0	0												0
62	0	0												0
61	0	0												0
60	0	0												0
59	1	2	X					X	X					3
58	3	0	X	X	X									3
57	1	0	X											1
56	0	0												0
55	1	1	X					X						2
54	1	1	X					X						2
53	0	2						X	X					2
52	0	0												0
51	0	1						X						1
50	2	2	X	X				X	X					4
49	1	3	X					X	X	X				4
48	7	4	X	X	X	X	X	X	X	X				11
47	4	2	X	X	X	X		X	X					6
46	2	3	X	X				X	X	X				5
45	7	9	X	X	X	X	X	X	X	X	X	X	X	16
44	3	5	X	X	X			X	X	X	X			8
43	3	2	X	X	X			X	X					5
42	7	1	X	X	X	X	X	X						8
41	2	2	X	X				X	X					4
40	3	4	X	X	X			X	X	X	X			7
39	0	0												0
38	0	1						X						1
37	2	1	X	X				X						3
36	0	2						X	X					2
35	0	0												0
34	0	0												0
33	0	1						X						1
32	0	1						X						1
31	0	0												0
30	0	0												0
29	0	0												0
28	0	0												0
27	0	0												0
26	0	0												0
25	0	0												0
24	0	0												0
23	0	0												0
22	0	0												0
21	0	0												0
20	0	0												0
19	0	0												0
18	0	0												0
17	0	0												0
16	0	0												0
15	0	0												0
Total	50	50	GRAND TOTALS										100	

Location: **Euclid Avenue**
 Between: **24th Street - 16th Street**
 Weather: **Clear**
 Date: **10/25/22**
 Time From: **2:00**
 Time To: **2:20**
 Existing Speed Limit: 45 MPH

	Northbound	Southbound	Combined Statistics
% Over Pace:	18%	18%	18%
% In Pace:	78%	70%	74%
% Under Pace:	4%	12%	8%
Average Speed:	46 MPH	45 MPH	46 MPH
Pace Speed:	40 - 49 MPH	40 - 49 MPH	40 - 49 MPH
15th Percentile / Critical Speed:	42 MPH	40 MPH	40 MPH
50th Percentile / Critical Speed:	45 MPH	45 MPH	45 MPH
85th Percentile / Critical Speed:	50 MPH	50 MPH	50 MPH



Radar Survey Conducted By:
Counts Unlimited, Inc.
 PO Box 1178
 Corona, CA 92880
 T 951-268-6268 F 951-268-6267

City of Upland
Radar Speed Survey

MPH			Vehicles Surveyed										TOT.	
Speed	NB	SB	Northbound					Southbound					VEH.	
65	0	0												0
64	0	0												0
63	0	0												0
62	0	0												0
61	0	0												0
60	0	0												0
59	0	0												0
58	0	0												0
57	0	0												0
56	0	0												0
55	0	0												0
54	0	0												0
53	0	0												0
52	0	0												0
51	1	0	X											1
50	1	0	X											1
49	1	0	X											1
48	3	2	X	X	X			X	X					5
47	0	0												0
46	2	0	X	X										2
45	1	1	X					X						2
44	1	3	X					X	X	X				4
43	3	2	X	X	X			X	X					5
42	5	8	X	X	X	X		X	X	X	X	X	X	13
41	2	1	X	X				X						3
40	8	8	X	X	X	X	X	X	X	X	X	X	X	16
39	10	4	X	X	X	X	X	X	X	X	X	X	X	14
38	2	5	X	X				X	X	X	X			7
37	4	7	X	X	X			X	X	X	X	X	X	11
36	3	7	X	X	X			X	X	X	X	X	X	10
35	2	2	X	X				X	X					4
34	1	0	X											1
33	0	0												0
32	0	0												0
31	0	0												0
30	0	0												0
29	0	0												0
28	0	0												0
27	0	0												0
26	0	0												0
25	0	0												0
24	0	0												0
23	0	0												0
22	0	0												0
21	0	0												0
20	0	0												0
19	0	0												0
18	0	0												0
17	0	0												0
16	0	0												0
15	0	0												0
Total	50	50	GRAND TOTALS										100	

Location: Euclid Avenue
Between: Foothill Boulevard - 7th Street
Weather: Clear
Date: 12/7/22
Time From: 10:20
Time To: 10:40
Existing Speed Limit: 40 MPH

	Northbound	Southbound	Combined Statistics
% Over Pace:	18%	6%	12%
% In Pace:	80%	94%	87%
% Under Pace:	2%	0%	1%
Average Speed:	41 MPH	40 MPH	40 MPH
Pace Speed:	35 - 44 MPH	35 - 44 MPH	35 - 44 MPH
15th Percentile / Critical Speed:	37 MPH	36 MPH	36 MPH
50th Percentile / Critical Speed:	40 MPH	39 MPH	40 MPH
85th Percentile / Critical Speed:	46 MPH	43 MPH	44 MPH



Radar Survey Conducted By:
Counts Unlimited, Inc.
PO Box 1178
Corona, CA 92880
T 951-268-6268 F 951-268-6267

City of Upland
Radar Speed Survey

Speed	EB	WB	MPH	Vehicles Surveyed		TOT.
				Eastbound	Westbound	
65	0	0	65			0
64	0	0	64			0
63	0	0	63			0
62	0	0	62			0
61	0	0	61			0
60	0	0	60			0
59	0	0	59			0
58	0	0	58			0
57	0	0	57			0
56	0	0	56			0
55	0	0	55			0
54	1	1	54	X	X	2
53	0	1	53		X	1
52	0	1	52		X	1
51	0	0	51			0
50	0	1	50		X	1
49	2	3	49	X X	X X X	5
48	2	4	48	X X	X X X X	6
47	3	2	47	X X X	X X	5
46	2	3	46	X X	X X X	5
45	3	6	45	X X X	X X X X X X	9
44	7	4	44	X X X X X X X	X X X X	11
43	5	4	43	X X X X X	X X X X	9
42	6	4	42	X X X X X X	X X X X	10
41	3	5	41	X X X	X X X X X	8
40	7	4	40	X X X X X X X	X X X X	11
39	1	1	39	X	X	2
38	5	3	38	X X X X X	X X X	8
37	2	2	37	X X	X X	4
36	0	0	36			0
35	1	1	35	X	X	2
34	0	0	34			0
33	0	0	33			0
32	0	0	32			0
31	0	0	31			0
30	0	0	30			0
29	0	0	29			0
28	0	0	28			0
27	0	0	27			0
26	0	0	26			0
25	0	0	25			0
24	0	0	24			0
23	0	0	23			0
22	0	0	22			0
21	0	0	21			0
20	0	0	20			0
19	0	0	19			0
18	0	0	18			0
17	0	0	17			0
16	0	0	16			0
15	0	0	15			0
Total	50	50		GRAND TOTALS		100

Location: Foothill Boulevard
Limits: Benson Avenue - Central Avenue
Weather: Clear
Date: 3/21/24
Time From: 10:55
Time To: 11:15
Existing Speed Limit: 45 MPH

	Eastbound	Westbound	Combined Statistics
% Over Pace:	10%	8%	5%
% In Pace:	84%	78%	79%
% Under Pace:	6%	14%	16%
Average Speed:	43 MPH	44 MPH	43 MPH
Pace Speed:	38 - 47 MPH	40 - 49 MPH	40 - 49 MPH
15th Percentile / Critical Speed:	38 MPH	40 MPH	39 MPH
50th Percentile / Critical Speed:	42 MPH	44 MPH	43 MPH
85th Percentile / Critical Speed:	47 MPH	48 MPH	48 MPH



Radar Survey Conducted By:
Counts Unlimited, Inc.
 PO Box 1178
 Corona, CA 92880
 T 951-268-6268 F 951-268-6267

City of Upland
Radar Speed Survey

MPH			Vehicles Surveyed										TOT.	
Speed	EB	WB	Eastbound					Westbound					VEH.	
65	0	0												0
64	0	0												0
63	0	0												0
62	0	0												0
61	0	0												0
60	0	0												0
59	0	0												0
58	0	0												0
57	0	0												0
56	0	0												0
55	0	0												0
54	0	0												0
53	0	0												0
52	0	0												0
51	0	2							X	X				2
50	0	0												0
49	2	0	X	X										2
48	2	1	X	X					X					3
47	2	1	X	X					X					3
46	1	1	X						X					2
45	2	0	X	X										2
44	1	4	X						X	X	X	X		5
43	3	6	X	X	X				X	X	X	X	X	9
42	4	6	X	X	X	X			X	X	X	X	X	10
41	4	3	X	X	X	X			X	X	X			7
40	4	3	X	X	X	X			X	X	X			7
39	7	6	X	X	X	X	X	X	X	X	X	X		13
38	3	6	X	X	X				X	X	X	X	X	9
37	6	8	X	X	X	X	X		X	X	X	X	X	14
36	6	1	X	X	X	X	X		X					7
35	1	1	X						X					2
34	2	1	X	X					X					3
33	0	0												0
32	0	0												0
31	0	0												0
30	0	0												0
29	0	0												0
28	0	0												0
27	0	0												0
26	0	0												0
25	0	0												0
24	0	0												0
23	0	0												0
22	0	0												0
21	0	0												0
20	0	0												0
19	0	0												0
18	0	0												0
17	0	0												0
16	0	0												0
15	0	0												0
Total	50	50	GRAND TOTALS										100	

Location: Foothill Boulevard
Between: Euclid Avenue - Grove Avenue
Weather: Clear
Date: 11/10/22
Time From: 2:25
Time To: 2:45
Existing Speed Limit: 45 MPH

* P A C E *

	Eastbound	Westbound	Combined Statistics
% Over Pace:	14%	10%	12%
% In Pace:	80%	88%	83%
% Under Pace:	6%	2%	5%
Average Speed:	40 MPH	41 MPH	41 MPH
Pace Speed:	36 - 45 MPH	35 - 44 MPH	36 - 45 MPH
15th Percentile / Critical Speed:	36 MPH	37 MPH	37 MPH
50th Percentile / Critical Speed:	39 MPH	40 MPH	40 MPH
85th Percentile / Critical Speed:	45 MPH	44 MPH	44 MPH



Radar Survey Conducted By:
Counts Unlimited, Inc.
 PO Box 1178
 Corona, CA 92880
 T 951-268-6268 F 951-268-6267

City of Upland
Radar Speed Survey

Speed	EB	WB	MPH	Vehicles Surveyed										TOT.	
				Eastbound					Westbound						VEH.
65	0	0	65												0
64	0	0	64												0
63	0	0	63												0
62	0	0	62												0
61	0	0	61												0
60	0	0	60												0
59	0	0	59												0
58	0	0	58												0
57	0	0	57												0
56	0	0	56												0
55	0	0	55												0
54	0	0	54												0
53	0	0	53												0
52	1	0	52	X											1
51	0	0	51												0
50	0	0	50												0
49	0	1	49					X							1
48	3	1	48	X	X	X		X							4
47	2	1	47	X	X			X							3
46	2	1	46	X	X			X							3
45	1	2	45	X				X	X						3
44	3	5	44	X	X	X		X	X	X	X				8
43	3	4	43	X	X	X		X	X	X	X				7
42	3	5	42	X	X	X		X	X	X	X				8
41	4	2	41	X	X	X	X	X	X						6
40	5	6	40	X	X	X	X	X	X	X	X				11
39	7	4	39	X	X	X	X	X	X	X	X				11
38	5	4	38	X	X	X	X	X	X	X					9
37	6	8	37	X	X	X	X	X	X	X	X	X			14
36	0	3	36					X	X	X					3
35	3	2	35	X	X	X		X	X						5
34	1	0	34	X											1
33	0	1	33					X							1
32	1	0	32	X											1
31	0	0	31												0
30	0	0	30												0
29	0	0	29												0
28	0	0	28												0
27	0	0	27												0
26	0	0	26												0
25	0	0	25												0
24	0	0	24												0
23	0	0	23												0
22	0	0	22												0
21	0	0	21												0
20	0	0	20												0
19	0	0	19												0
18	0	0	18												0
17	0	0	17												0
16	0	0	16												0
15	0	0	15												0
Total	50	50		GRAND TOTALS										100	

Location: Foothill Boulevard
Limits: Euclid Avenue - San Antonio Avenue
Weather: Clear
Date: 3/21/24
Time From: 10:30
Time To: 10:50
Existing Speed Limit: 45 MPH

	Eastbound	Westbound	Combined Statistics
% Over Pace:	12%	8%	15%
% In Pace:	78%	86%	82%
% Under Pace:	10%	6%	3%
Average Speed:	41 MPH	40 MPH	41 MPH
Pace Speed:	37 - 46 MPH	36 - 45 MPH	35 - 44 MPH
15th Percentile / Critical Speed:	37 MPH	37 MPH	37 MPH
50th Percentile / Critical Speed:	40 MPH	40 MPH	40 MPH
85th Percentile / Critical Speed:	46 MPH	44 MPH	45 MPH



Radar Survey Conducted By:
Counts Unlimited, Inc.
 PO Box 1178
 Corona, CA 92880
 T 951-268-6268 F 951-268-6267

City of Upland
Radar Speed Survey

MPH			Vehicles Surveyed								TOT.
Speed	NB	SB	Northbound				Southbound				VEH.
55	0	0									0
54	0	0									0
53	0	0									0
52	0	0									0
51	0	0									0
50	0	0									0
49	0	0									0
48	0	1							X		1
47	0	1							X		1
46	0	0									0
45	0	2							X X		2
44	0	0									0
43	0	2							X X		2
42	3	2	X X X						X X		5
41	2	0	X X								2
40	1	1	X						X		2
39	1	6	X						X X X X X X		7
38	3	5	X X X						X X X X X		8
37	3	6	X X X						X X X X X X		9
36	6	3	X X X X X X						X X X		9
35	4	3	X X X X						X X X		7
34	9	5	X X X X X X X X X X						X X X X X		14
33	1	1	X						X		2
32	5	6	X X X X X						X X X X X X		11
31	4	2	X X X X						X X		6
30	1	1	X						X		2
29	3	0	X X X								3
28	2	1	X X						X		3
27	1	1	X						X		2
26	0	1							X		1
25	1	0	X								1
24	0	0									0
23	0	0									0
22	0	0									0
21	0	0									0
20	0	0									0
19	0	0									0
18	0	0									0
17	0	0									0
16	0	0									0
15	0	0									0
14	0	0									0
13	0	0									0
12	0	0									0
11	0	0									0
10	0	0									0
9	0	0									0
8	0	0									0
7	0	0									0
6	0	0									0
5	0	0									0
Total	50	50	GRAND TOTALS								100

Location: Grove Avenue
Between: 15th Street - Foothill Boulevard
Weather: Clear
Date: 12/7/22
Time From: 11:40
Time To: 12:15
Existing Speed Limit: 30 MPH

	Northbound	Southbound	Combined Statistics
% Over Pace:	14%	16%	13%
% In Pace:	78%	76%	75%
% Under Pace:	8%	8%	12%
Average Speed:	34 MPH	36 MPH	35 MPH
Pace Speed:	29 - 38 MPH	31 - 40 MPH	31 - 40 MPH
15th Percentile / Critical Speed:	30 MPH	32 MPH	31 MPH
50th Percentile / Critical Speed:	34 MPH	37 MPH	35 MPH
85th Percentile / Critical Speed:	38 MPH	42 MPH	40 MPH



Radar Survey Conducted By:
Counts Unlimited, Inc.
 PO Box 1178
 Corona, CA 92880
 T 951-268-6268 F 951-268-6267

City of Upland
Radar Speed Survey

Speed	NB	SB	MPH	Vehicles Surveyed		TOT.
				Northbound	Southbound	
55	0	0	55			0
54	0	0	54			0
53	0	0	53			0
52	0	0	52			0
51	0	0	51			0
50	0	0	50			0
49	0	0	49			0
48	0	1	48		X	1
47	0	0	47			0
46	0	0	46			0
45	1	2	45	X	X X	3
44	1	0	44	X		1
43	1	4	43	X	X X X X	5
42	1	1	42	X	X	2
41	1	4	41	X	X X X X	5
40	3	2	40	X X X	X X	5
39	2	2	39	X X	X X	4
38	3	5	38	X X X	X X X X X	8
37	5	2	37	X X X X X	X X	7
36	1	5	36	X	X X X X X	6
35	4	5	35	X X X X	X X X X X	9
34	5	1	34	X X X X X	X	6
33	7	4	33	X X X X X X X	X X X X	11
32	8	4	32	X X X X X X X X	X X X X	12
31	3	5	31	X X X	X X X X X	8
30	2	1	30	X X	X	3
29	0	1	29		X	1
28	1	0	28	X		1
27	1	1	27	X	X	2
26	0	0	26			0
25	0	0	25			0
24	0	0	24			0
23	0	0	23			0
22	0	0	22			0
21	0	0	21			0
20	0	0	20			0
19	0	0	19			0
18	0	0	18			0
17	0	0	17			0
16	0	0	16			0
15	0	0	15			0
14	0	0	14			0
13	0	0	13			0
12	0	0	12			0
11	0	0	11			0
10	0	0	10			0
9	0	0	9			0
8	0	0	8			0
7	0	0	7			0
6	0	0	6			0
5	0	0	5			0
Total	50	50		GRAND TOTALS		100

Location: Mildura Avenue
Between: Benson Avenue - Mountain Avenue
Weather: Clear
Date: 10/25/22
Time From: 11:05
Time To: 12:05
Existing Speed Limit: 30 MPH

	Northbound	Southbound	Combined Statistics
% Over Pace:	10%	24%	17%
% In Pace:	82%	70%	76%
% Under Pace:	8%	6%	7%
Average Speed:	35 MPH	37 MPH	36 MPH
Pace Speed:	31 - 40 MPH	31 - 40 MPH	31 - 40 MPH
15th Percentile / Critical Speed:	32 MPH	31 MPH	31 MPH
50th Percentile / Critical Speed:	34 MPH	36 MPH	35 MPH
85th Percentile / Critical Speed:	40 MPH	42 MPH	41 MPH



Radar Survey Conducted By:
Counts Unlimited, Inc.
PO Box 1178
Corona, CA 92880
T 951-268-6268 F 951-268-6267

City of Upland
Radar Speed Survey

MPH			Vehicles Surveyed								TOT.
Speed	NB	SB	Northbound				Southbound				VEH.
65	0	0									0
64	0	0									0
63	0	0									0
62	0	0									0
61	0	0									0
60	0	0									0
59	0	0									0
58	0	0									0
57	0	0									0
56	0	0									0
55	0	0									0
54	0	0									0
53	0	0									0
52	0	1						X			1
51	1	1	X					X			2
50	0	0									0
49	2	2	X	X				X	X		4
48	1	1	X					X			2
47	1	3	X					X	X	X	4
46	3	1	X	X	X			X			4
45	3	5	X	X	X			X	X	X	8
44	1	6	X					X	X	X	7
43	7	4	X	X	X	X	X	X	X	X	11
42	3	4	X	X	X			X	X	X	7
41	3	4	X	X	X			X	X	X	7
40	9	4	X	X	X	X	X	X	X	X	13
39	8	3	X	X	X	X	X	X	X		11
38	0	3						X	X	X	3
37	3	3	X	X	X			X	X	X	6
36	2	1	X	X				X			3
35	3	3	X	X	X			X	X	X	6
34	0	1						X			1
33	0	0									0
32	0	0									0
31	0	0									0
30	0	0									0
29	0	0									0
28	0	0									0
27	0	0									0
26	0	0									0
25	0	0									0
24	0	0									0
23	0	0									0
22	0	0									0
21	0	0									0
20	0	0									0
19	0	0									0
18	0	0									0
17	0	0									0
16	0	0									0
15	0	0									0
Total	50	50	GRAND TOTALS								100

Location: Mountain Avenue
Between: 16th Street - Foothill Boulevard
Weather: Clear
Date: 12/7/22
Time From: 1:55
Time To: 2:15
Existing Speed Limit: 45 MPH

	Northbound	Southbound	Combined Statistics
% Over Pace:	10%	10%	13%
% In Pace:	80%	74%	77%
% Under Pace:	10%	16%	10%
Average Speed:	41 MPH	42 MPH	42 MPH
Pace Speed:	37 - 46 MPH	38 - 47 MPH	37 - 46 MPH
15th Percentile / Critical Speed:	37 MPH	37 MPH	37 MPH
50th Percentile / Critical Speed:	40 MPH	42 MPH	41 MPH
85th Percentile / Critical Speed:	46 MPH	47 MPH	46 MPH



Radar Survey Conducted By:
Counts Unlimited, Inc.
 PO Box 1178
 Corona, CA 92880
 T 951-268-6268 F 951-268-6267

City of Upland
Radar Speed Survey

Speed	NB	SB	MPH	Vehicles Surveyed		TOT.
				Northbound	Southbound	
65	0	0	65			0
64	0	0	64			0
63	0	0	63			0
62	0	0	62			0
61	0	0	61			0
60	0	0	60			0
59	0	0	59			0
58	1	0	58	X		1
57	1	0	57	X		1
56	1	0	56	X		1
55	3	0	55	X X X		3
54	2	0	54	X X		2
53	1	1	53	X	X	2
52	2	2	52	X X	X X	4
51	3	0	51	X X X		3
50	3	4	50	X X X	X X X X	7
49	0	2	49		X X	2
48	5	4	48	X X X X X	X X X X	9
47	6	3	47	X X X X X X	X X X	9
46	4	4	46	X X X X	X X X X	8
45	3	6	45	X X X	X X X X X X	9
44	3	4	44	X X X	X X X X	7
43	3	2	43	X X X	X X	5
42	3	5	42	X X X	X X X X X	8
41	1	3	41	X	X X X	4
40	2	2	40	X X	X X	4
39	0	0	39			0
38	1	1	38	X	X	2
37	2	0	37	X X		2
36	0	2	36		X X	2
35	0	0	35			0
34	0	2	34		X X	2
33	0	1	33		X	1
32	0	2	32		X X	2
31	0	0	31			0
30	0	0	30			0
29	0	0	29			0
28	0	0	28			0
27	0	0	27			0
26	0	0	26			0
25	0	0	25			0
24	0	0	24			0
23	0	0	23			0
22	0	0	22			0
21	0	0	21			0
20	0	0	20			0
19	0	0	19			0
18	0	0	18			0
17	0	0	17			0
16	0	0	16			0
15	0	0	15			0
Total	50	50		GRAND TOTALS		100

Location: Mountain Avenue
Between: 24th Street - 16th Street
Weather: Clear
Date: 10/25/22
Time From: 1:00
Time To: 1:20
Existing Speed Limit: 45 MPH

* * * P A C E * * *

	Northbound	Southbound	Combined Statistics
% Over Pace:	22%	6%	17%
% In Pace:	66%	74%	68%
% Under Pace:	12%	20%	15%
Average Speed:	47 MPH	44 MPH	46 MPH
Pace Speed:	42 - 51 MPH	41 - 50 MPH	41 - 50 MPH
15th Percentile / Critical Speed:	42 MPH	38 MPH	40 MPH
50th Percentile / Critical Speed:	47 MPH	45 MPH	46 MPH
85th Percentile / Critical Speed:	54 MPH	49 MPH	51 MPH



Radar Survey Conducted By:
Counts Unlimited, Inc.
 PO Box 1178
 Corona, CA 92880
 T 951-268-6268 F 951-268-6267

City of Upland
Radar Speed Survey

MPH			Vehicles Surveyed										TOT.	
Speed	NB	SB	Northbound					Southbound					VEH.	
65	0	0												0
64	0	0												0
63	0	0												0
62	0	0												0
61	0	0												0
60	0	0												0
59	0	0												0
58	0	0												0
57	0	0												0
56	0	0												0
55	0	0												0
54	0	0												0
53	0	0												0
52	0	0												0
51	0	0												0
50	0	0												0
49	1	2	X					X	X					3
48	1	3	X					X	X	X				4
47	3	1	X	X	X			X						4
46	2	4	X	X				X	X	X	X			6
45	1	1	X					X						2
44	1	5	X					X	X	X	X	X		6
43	6	3	X	X	X	X	X	X	X	X				9
42	3	2	X	X	X			X	X					5
41	5	8	X	X	X	X	X	X	X	X	X	X	X	13
40	4	7	X	X	X	X		X	X	X	X	X	X	11
39	4	4	X	X	X	X		X	X	X	X			8
38	6	1	X	X	X	X	X	X						7
37	4	3	X	X	X	X		X	X	X				7
36	5	5	X	X	X	X	X	X	X	X	X			10
35	2	0	X	X										2
34	1	1	X					X						2
33	0	0												0
32	0	0												0
31	1	0	X											1
30	0	0												0
29	0	0												0
28	0	0												0
27	0	0												0
26	0	0												0
25	0	0												0
24	0	0												0
23	0	0												0
22	0	0												0
21	0	0												0
20	0	0												0
19	0	0												0
18	0	0												0
17	0	0												0
16	0	0												0
15	0	0												0
Total	50	50	GRAND TOTALS										100	

Location: Mountain Avenue
Between: Foothill Boulevard - Interstate 10
Weather: Clear
Date: 12/7/22
Time From: 9:45
Time To: 10:00
Existing Speed Limit: 40 MPH

	Northbound	Southbound	Combined Statistics
% Over Pace:	16%	20%	17%
% In Pace:	80%	78%	78%
% Under Pace:	4%	2%	5%
Average Speed:	40 MPH	42 MPH	41 MPH
Pace Speed:	35 - 44 MPH	36 - 45 MPH	36 - 45 MPH
15th Percentile / Critical Speed:	36 MPH	37 MPH	36 MPH
50th Percentile / Critical Speed:	40 MPH	41 MPH	41 MPH
85th Percentile / Critical Speed:	45 MPH	46 MPH	46 MPH



Radar Survey Conducted By:
Counts Unlimited, Inc.
 PO Box 1178
 Corona, CA 92880
 T 951-268-6268 F 951-268-6267

City of Upland
Radar Speed Survey

MPH			Vehicles Surveyed								TOT.	
Speed	NB	SB	Northbound				Southbound				VEH.	
65	0	0									0	
64	0	0									0	
63	0	0									0	
62	0	0									0	
61	0	0									0	
60	0	0									0	
59	0	0									0	
58	0	0									0	
57	0	0									0	
56	0	0									0	
55	0	0									0	
54	0	0									0	
53	0	0									0	
52	0	0									0	
51	0	0									0	
50	0	0									0	
49	0	0									0	
48	0	0									0	
47	0	0									0	
46	0	0									0	
45	0	0									0	
44	1	4	X				X	X	X	X	5	
43	4	4	X	X	X	X	X	X	X	X	8	
42	4	1	X	X	X	X	X				5	
41	2	4	X	X			X	X	X	X	6	
40	2	9	X	X			X	X	X	X	X	11
39	2	2	X	X			X	X			4	
38	5	7	X	X	X	X	X	X	X	X	12	
37	2	3	X	X			X	X	X		5	
36	6	0	X	X	X	X	X	X	X	X	6	
35	4	3	X	X	X	X	X	X	X		7	
34	3	3	X	X	X		X	X	X		6	
33	5	4	X	X	X	X	X	X	X		9	
32	2	4	X	X			X	X	X	X	6	
31	4	2	X	X	X	X	X	X			6	
30	1	0	X				X	X			1	
29	2	0	X	X							2	
28	1	0	X								1	
27	0	0									0	
26	0	0									0	
25	0	0									0	
24	0	0									0	
23	0	0									0	
22	0	0									0	
21	0	0									0	
20	0	0									0	
19	0	0									0	
18	0	0									0	
17	0	0									0	
16	0	0									0	
15	0	0									0	
Total	50	50	GRAND TOTALS								100	

Location: San Antonio Avenue
Between: 24th Street - Foothill Boulevard
Weather: Clear
Date: 10/25/22
Time From: 1:25
Time To: 1:55
Existing Speed Limit: 35 MPH

	Northbound	Southbound	Combined Statistics
% Over Pace:	10%	18%	18%
% In Pace:	70%	78%	72%
% Under Pace:	20%	4%	10%
Average Speed:	36 MPH	38 MPH	37 MPH
Pace Speed:	33 - 42 MPH	32 - 41 MPH	32 - 41 MPH
15th Percentile / Critical Speed:	31 MPH	33 MPH	32 MPH
50th Percentile / Critical Speed:	36 MPH	38 MPH	38 MPH
85th Percentile / Critical Speed:	42 MPH	43 MPH	42 MPH



Radar Survey Conducted By:
Counts Unlimited, Inc.
PO Box 1178
Corona, CA 92880
T 951-268-6268 F 951-268-6267

City of Upland Radar Speed Survey

Speed	MPH		Vehicles Surveyed										TOT.	
	NB	SB	Northbound					Southbound					VEH.	
65	0	0												0
64	0	0												0
63	0	0												0
62	0	0												0
61	0	0												0
60	0	0												0
59	0	0												0
58	0	0												0
57	0	0												0
56	0	0												0
55	0	0												0
54	0	0												0
53	0	0												0
52	0	0												0
51	0	0												0
50	0	0												0
49	0	1							X					1
48	0	0												0
47	1	0	X											1
46	2	1	X	X					X					3
45	1	2	X						X	X				3
44	1	4	X						X	X	X	X		5
43	4	3	X	X	X	X			X	X	X			7
42	2	6	X	X					X	X	X	X	X	8
41	5	3	X	X	X	X	X		X	X	X			8
40	2	7	X	X					X	X	X	X	X	9
39	4	3	X	X	X	X			X	X	X			7
38	3	7	X	X	X				X	X	X	X	X	10
37	3	4	X	X	X				X	X	X	X		7
36	4	4	X	X	X	X			X	X	X	X		8
35	7	4	X	X	X	X	X	X	X	X	X			11
34	4	0	X	X	X	X								4
33	2	1	X	X					X					3
32	3	0	X	X	X									3
31	1	0	X											1
30	1	0	X											1
29	0	0												0
28	0	0												0
27	0	0												0
26	0	0												0
25	0	0												0
24	0	0												0
23	0	0												0
22	0	0												0
21	0	0												0
20	0	0												0
19	0	0												0
18	0	0												0
17	0	0												0
16	0	0												0
15	0	0												0
Total	50	50	GRAND TOTALS										100	

Location: San Antonio Avenue
Between: Foothill Boulevard - Interstate 10
Weather: Clear
Date: 12/7/22
Time From: 10:05
Time To: 10:25
Existing Speed Limit: 35 MPH

	Northbound	Southbound	Combined Statistics
% Over Pace:	10%	8%	8%
% In Pace:	76%	90%	80%
% Under Pace:	14%	2%	12%
Average Speed:	38 MPH	40 MPH	39 MPH
Pace Speed:	34 - 43 MPH	35 - 44 MPH	35 - 44 MPH
15th Percentile / Critical Speed:	34 MPH	36 MPH	35 MPH
50th Percentile / Critical Speed:	37 MPH	40 MPH	39 MPH
85th Percentile / Critical Speed:	43 MPH	44 MPH	43 MPH



Radar Survey Conducted By:
Counts Unlimited, Inc.
PO Box 1178
Corona, CA 92880
T 951-268-6268 F 951-268-6267

City of Upland
Radar Speed Survey

Speed	EB	WB	MPH	Vehicles Surveyed								TOT.	
				Eastbound				Westbound					
65	0	0	65										0
64	0	0	64										0
63	0	0	63										0
62	0	0	62										0
61	0	0	61										0
60	0	0	60										0
59	0	0	59										0
58	0	0	58										0
57	0	0	57										0
56	0	0	56										0
55	0	0	55										0
54	0	0	54										0
53	0	0	53										0
52	0	0	52										0
51	0	0	51										0
50	0	0	50										0
49	0	0	49										0
48	0	0	48										0
47	0	0	47										0
46	0	0	46										0
45	1	0	45	X									1
44	0	3	44					X	X	X			3
43	0	0	43										0
42	0	1	42					X					1
41	1	3	41	X				X	X	X			4
40	2	3	40	X	X			X	X	X			5
39	1	4	39	X				X	X	X	X		5
38	4	6	38	X	X	X	X	X	X	X	X	X	10
37	5	4	37	X	X	X	X	X	X	X			9
36	6	6	36	X	X	X	X	X	X	X	X		12
35	3	6	35	X	X	X		X	X	X	X	X	9
34	5	5	34	X	X	X	X	X	X	X	X		10
33	8	4	33	X	X	X	X	X	X	X	X	X	12
32	6	0	32	X	X	X	X	X	X	X			6
31	3	2	31	X	X	X		X	X				5
30	2	0	30	X	X								2
29	3	2	29	X	X	X		X	X				5
28	0	1	28					X					1
27	0	0	27										0
26	0	0	26										0
25	0	0	25										0
24	0	0	24										0
23	0	0	23										0
22	0	0	22										0
21	0	0	21										0
20	0	0	20										0
19	0	0	19										0
18	0	0	18										0
17	0	0	17										0
16	0	0	16										0
15	0	0	15										0
Total	50	50		GRAND TOTALS								100	

Location: San Bernardino Road
Between: Arrow Highway - Grove Avenue
Weather: Clear
Date: 11/10/22
Time From: 2:45
Time To: 3:05
Existing Speed Limit: 35 MPH

	Eastbound	Westbound	Combined Statistics
* % Over Pace:	10%	6%	9%
* % In Pace:	90%	84%	83%
* % Under Pace:	0%	10%	8%
* Average Speed:	35 MPH	37 MPH	36 MPH
* Pace Speed:	29 - 38 MPH	33 - 42 MPH	31 - 40 MPH
15th Percentile / Critical Speed:	31 MPH	33 MPH	32 MPH
50th Percentile / Critical Speed:	34 MPH	36 MPH	35 MPH
85th Percentile / Critical Speed:	38 MPH	40 MPH	39 MPH



Radar Survey Conducted By:
Counts Unlimited, Inc.
PO Box 1178
Corona, CA 92880
T 951-268-6268 F 951-268-6267

City of Upland
Radar Speed Survey

Speed	NB	SB	MPH	Vehicles Surveyed		TOT.
				Northbound	Southbound	
65	0	0	65			0
64	0	0	64			0
63	0	0	63			0
62	0	0	62			0
61	0	0	61			0
60	0	0	60			0
59	0	0	59			0
58	0	0	58			0
57	0	0	57			0
56	0	0	56			0
55	0	0	55			0
54	0	0	54			0
53	0	0	53			0
52	0	0	52			0
51	0	0	51			0
50	0	0	50			0
49	0	0	49			0
48	0	0	48			0
47	0	0	47			0
46	0	1	46		X	1
45	0	0	45			0
44	1	0	44	X		1
43	0	0	43			0
42	2	5	42	X X	X X X X X	7
41	3	1	41	X X X	X	4
40	1	1	40	X	X	2
39	4	8	39	X X X X	X X X X X X X X	12
38	2	2	38	X X	X X	4
37	6	7	37	X X X X X X X	X X X X X X X	13
36	9	4	36	X X X X X X X X X	X X X X	13
35	7	3	35	X X X X X X X X	X X X	10
34	5	3	34	X X X X X	X X X	8
33	2	2	33	X X	X X	4
32	3	4	32	X X X	X X X X	7
31	2	4	31	X X	X X X X	6
30	1	1	30	X	X	2
29	0	2	29		X X	2
28	1	0	28	X		1
27	1	1	27	X	X	2
26	0	0	26			0
25	0	1	25		X	1
24	0	0	24			0
23	0	0	23			0
22	0	0	22			0
21	0	0	21			0
20	0	0	20			0
19	0	0	19			0
18	0	0	18			0
17	0	0	17			0
16	0	0	16			0
15	0	0	15			0
Total	50	50		GRAND TOTALS		100

Location: Tanglewood Avenue
Between: Colonies Parkway - 16th Street
Weather: Clear
Date: 12/7/22
Time From: 12:35
Time To: 1:05
Existing Speed Limit: 35 MPH

	Northbound	Southbound	Combined Statistics
* % Over Pace:	6%	14%	13%
* % In Pace:	84%	76%	79%
* % Under Pace:	10%	10%	8%
Average Speed:	36 MPH	36 MPH	36 MPH
Pace Speed:	32 - 41 MPH	31 - 40 MPH	31 - 40 MPH
15th Percentile / Critical Speed:	32 MPH	31 MPH	32 MPH
50th Percentile / Critical Speed:	36 MPH	36 MPH	36 MPH
85th Percentile / Critical Speed:	39 MPH	40 MPH	39 MPH



Radar Survey Conducted By:
Counts Unlimited, Inc.
PO Box 1178
Corona, CA 92880
T 951-268-6268 F 951-268-6267

City of Upland
Radar Speed Survey

MPH			Vehicles Surveyed								TOT.
Speed	EB	WB	Eastbound				Westbound				VEH.
55	0	0									0
54	0	0									0
53	0	0									0
52	0	0									0
51	0	0									0
50	1	0	X								1
49	0	1						X			1
48	0	0									0
47	1	0	X								1
46	3	1	X	X	X			X			4
45	0	1						X			1
44	2	0	X	X							2
43	5	4	X	X	X	X		X	X	X	9
42	2	6	X	X				X	X	X	8
41	6	7	X	X	X	X	X	X	X	X	13
40	5	3	X	X	X	X		X	X	X	8
39	10	9	X	X	X	X	X	X	X	X	19
38	16	10	X	X	X	X	X	X	X	X	26
37	11	11	X	X	X	X	X	X	X	X	22
36	10	9	X	X	X	X	X	X	X	X	19
35	11	9	X	X	X	X	X	X	X	X	20
34	1	13	X					X	X	X	14
33	4	4	X	X	X			X	X	X	8
32	5	2	X	X	X	X		X	X		7
31	3	5	X	X	X			X	X	X	8
30	2	2	X	X				X	X		4
29	1	2	X					X	X		3
28	1	0	X								1
27	0	0									0
26	0	0									0
25	0	0									0
24	0	0									0
23	0	0									0
22	0	0									0
21	0	0									0
20	0	0									0
19	0	0									0
18	0	0									0
17	0	0									0
16	0	0									0
15	0	0									0
14	0	0									0
13	0	0									0
12	0	0									0
11	0	0									0
10	0	0									0
9	0	1						X			1
8	0	0									0
7	0	0									0
6	0	0									0
5	0	0									0
Total	100	100	GRAND TOTALS								200

Location: [Arrow Highway](#)

Limits: [East of Shasta Way](#)

Weather: [Clear](#)

Date: [9/12/23](#)

Time From: [10:45](#)

Time To: [11:30](#)

Existing Speed Limit: 40 MPH

	Eastbound	Westbound	Combined Statistics
% Over Pace:	<u>14%</u>	<u>3%</u>	<u>5%</u>
% In Pace:	<u>79%</u>	<u>81%</u>	<u>79%</u>
% Under Pace:	<u>7%</u>	<u>16%</u>	<u>16%</u>
Average Speed:	<u>38</u> MPH	<u>37</u> MPH	<u>37</u> MPH
Pace Speed:	<u>32 - 41</u> MPH	<u>34 - 43</u> MPH	<u>34 - 43</u> MPH
15th Percentile / Critical Speed:	33 MPH	33 MPH	33 MPH
50th Percentile / Critical Speed:	38 MPH	37 MPH	37 MPH
85th Percentile / Critical Speed:	41 MPH	41 MPH	41 MPH



Radar Survey Conducted By:
Counts Unlimited, Inc.
 PO Box 1178
 Corona, CA 92880
 T 951-268-6268 F 951-268-6267



APPENDIX C – Collision Data and Rates

City of Upland

From 8/1/2020 to 8/1/2023

Total Collisions: 0

Injury Collisions: 0

Fatal Collisions: 0

Collision Summary Report

10/14/24

24TH ST from WATER ST to MOUNTAIN AVE

Page 1 of 1

Segment Length: 0.54 miles (2,858')

Collisions per mile: 0.00

Settings for Query:

Segment: 24TH ST between WATER ST and MOUNTAIN AVE
Include Intersection Related at Limit 1 (WATER ST): True
Include Intersection Related at Limit 2 (MOUNTAIN AVE): True
Include Intersection Related at Intermediate Intersections: True
Sorted By: Date and Time

City of Upland

From 8/1/2020 to 8/1/2023

Total Collisions: 0
Injury Collisions: 0
Fatal Collisions: 0

Collision Summary Report

10/14/24

24TH ST from SAN ANTONIO AVE to FOX RIDGE WAY

Page 1 of 1

Segment Length: 1.16 miles (6,135')

Collisions per mile: 0.00

Settings for Query:

Segment: 24TH ST between SAN ANTONIO AVE and FOX RIDGE WAY
Include Intersection Related at Limit 1 (SAN ANTONIO AVE): True
Include Intersection Related at Limit 2 (FOX RIDGE WAY): True
Include Intersection Related at Intermediate Intersections: True
Sorted By: Date and Time

City of Upland

From 8/1/2020 to 8/1/2023

Total Collisions: 20

Injury Collisions: 19

Fatal Collisions: 0

Collision Summary Report

10/14/24

23RD ST from MOUNTAIN AVE to CAMPUS AVE

Page 1 of 4

20230016	8/17/2020	21:05	Monday	EUCLID AVE - 23RD ST	0.5	0'	Direction: Not Stated	Dark - Street Lig	Clear	Pty at Fault:1
	Broadside		Other Motor Vehicle	Auto R/W Violation		21802(A)	Hit & Run: No	Other Visible Injury	# Inj: 2	# Killed: 0
Party 1 Driver	EAST	Proceeding Straight	M	Age: 37	2007 CHEVROLET	UPLANDER	Mini Van			
Veh Type:		Sobriety: HNBD		Assoc Factor: None Apparent	Lap/Shoulder Harness Used	Cell Phone Not In Use				
Party 2 Driver	SOUT	Proceeding Straight	M	Age: 18	2010 MERCEDES-BENZ	GLK	Passenger Car, Station Wagon, Jeep			
Veh Type:		Sobriety: HNBD		Assoc Factor: None Apparent	Lap/Shoulder Harness Used	Cell Phone Not In Use				
20234019	8/21/2020	15:59	Friday	23RD ST - MOUNTAIN AVE	0.25	0'	Direction: Not Stated	Daylight	Clear	Pty at Fault:1
	Hit Object		Fixed Object	Driving Under Influence		23152(A)	Hit & Run: No	Property Damage Only	# Inj: 0	# Killed: 0
Party 1 Driver	EAST	Proceeding Straight	M	Age: 45	2013 TOYOTA	TACOMA	Pickups & Panels			
Veh Type:		Sobriety: HBD Under Influen		Assoc Factor: Violation	Unknown	Cell Phone Not In Use				
20247005	9/3/2020	08:12	Thursday	EUCLID AVE - 23RD ST	0.5	0'	Direction: Not Stated	Daylight	Clear	Pty at Fault:1
	Broadside		Other Motor Vehicle	Auto R/W Violation		21802(A)	Hit & Run: No	Complaint of Pain	# Inj: 1	# Killed: 0
Party 1 Driver	EAST	Proceeding Straight	M	Age: 74	2015 MERCEDES-BENZ	GLA250	Passenger Car, Station Wagon, Jeep			
Veh Type:		Sobriety: HNBD		Assoc Factor: None Apparent	Lap/Shoulder Harness Used	Cell Phone Not In Use				
Party 2 Driver	SOUT	Proceeding Straight	F	Age: 50	2015 LEXUS	GX460	Sport Utility Vehicle			
Veh Type:		Sobriety: HNBD		Assoc Factor: None Apparent	Lap/Shoulder Harness Used	Cell Phone Not In Use				
20281025	10/7/2020	19:34	Wednesday	EUCLID AVE - 23RD ST	0.5	0'	Direction: Not Stated	Dark - Street Lig	Clear	Pty at Fault:1
	Broadside		Other Motor Vehicle	Auto R/W Violation		21802(A)	Hit & Run: No	Complaint of Pain	# Inj: 3	# Killed: 0
Party 1 Driver	EAST	Proceeding Straight	F	Age: 19	2019 KIA	RIO	Passenger Car, Station Wagon, Jeep			
Veh Type:		Sobriety: HNBD		Assoc Factor: None Apparent	Lap/Shoulder Harness Used	Cell Phone Not In Use				
Party 2 Driver	SOUT	Proceeding Straight	M	Age: 67	2017 LAND ROVER	RANGE ROVER	Sport Utility Vehicle			
Veh Type:		Sobriety: HNBD		Assoc Factor: None Apparent	Lap/Shoulder Harness Used	Cell Phone Not In Use				
20315013	11/10/2020	17:39	Tuesday	MOUNTAIN AVE - 23RD ST	0.25	0'	Direction: Not Stated	Dark - Street Lig	Clear	Pty at Fault:1
	Broadside		Other Motor Vehicle	Auto R/W Violation		21804(A)	Hit & Run: No	Complaint of Pain	# Inj: 1	# Killed: 0
Party 1 Driver	NORT	Proceeding Straight	M	Age: 31	2015 MAZDA	MAZDA3	Passenger Car, Station Wagon, Jeep			
Veh Type:		Sobriety: HNBD		Assoc Factor: None Apparent	Lap/Shoulder Harness Used	Hazardous Material				
Party 2 Driver	EAST	Proceeding Straight	M	Age: 23	2020 HONDA	ACCORD	Passenger Car, Station Wagon, Jeep			
Veh Type:		Sobriety: HNBD		Assoc Factor: None Apparent	Lap/Shoulder Harness Used	Hazardous Material				
20358005	12/23/2020	10:32	Wednesday	EUCLID AVE - 23RD ST	0.5	0'	Direction: Not Stated	Daylight	Clear	Pty at Fault:1
	Broadside		Other Motor Vehicle	Auto R/W Violation		21802(A)	Hit & Run: No	Complaint of Pain	# Inj: 1	# Killed: 0
Party 1 Driver	EAST	Proceeding Straight	F	Age: 69	2016 SUBARU	FORESTER	Sport Utility Vehicle			
Veh Type:		Sobriety: HNBD		Assoc Factor: None Apparent	Lap/Shoulder Harness Used	Cell Phone Not In Use				

23RD ST from MOUNTAIN AVE to CAMPUS AVE

Party 2 Driver	SOUT	Proceeding Straight	F	Age: 26	1996 HONDA	CIVIC	Passenger Car, Station Wagon, Jeep					
Veh Type:		Sobriety: HNBD		Assoc Factor: None Apparent		Lap/Shoulder Harness Used	Cell Phone Not In Use					
21007007	1/7/2021	18:35	Thursday	MOUNTAIN AVE - 23RD ST	0.25	0'	Direction: Not Stated	Dark - Street Lig	Clear	Pty at Fault:1		
	Broadside		Other Motor Vehicle	Traffic Signals and Signs		22450(A)	Hit & Run: No	Complaint of Pain	# Inj: 2	# Killed: 0		
Party 1 Driver	NORT	Proceeding Straight	F	Age: 32	2020 TOYOTA	COROLLA	Passenger Car, Station Wagon, Jeep					
Veh Type:		Sobriety: HNBD		Assoc Factor: None Apparent		Lap/Shoulder Harness Used	Cell Phone Not In Use					
Party 2 Driver	WEST	Making Left Turn	F	Age: 55	2019 VOLKSWAGEN	TIGUAN	Sport Utility Vehicle					
Veh Type:		Sobriety: HNBD		Assoc Factor: None Apparent		Lap/Shoulder Harness Used	Cell Phone Not In Use					
21040016	2/9/2021	13:55	Tuesday	23RD ST - MOUNTAIN AVE	0.25	0'	Direction: Not Stated	Daylight	Clear	Pty at Fault:1		
	Broadside		Other Motor Vehicle	Auto R/W Violation		21802(A)	Hit & Run: No	Complaint of Pain	# Inj: 2	# Killed: 0		
Party 1 Driver	NORT	Stopped In Road	F	Age: 56	2021 CHEVROLET	MALIBU	Passenger Car, Station Wagon, Jeep					
Veh Type:		Sobriety: HNBD		Assoc Factor: None Apparent		Lap/Shoulder Harness Used	Cell Phone Not In Use					
Party 2 Driver	EAST	Proceeding Straight	M	Age: 72	2016 CHEVROLET	SILVERADO	Pickups & Panels					
Veh Type:		Sobriety: HNBD		Assoc Factor: None Apparent		Lap/Shoulder Harness Used	Cell Phone Not In Use					
21064012	3/5/2021	16:29	Friday	23RD ST - EUCLID AVE	0.5	0'	Direction: Not Stated	Daylight	Clear	Pty at Fault:1		
	Broadside		Bicycle	Auto R/W Violation		21802(A)	Hit & Run: No	Other Visible Injury	# Inj: 1	# Killed: 0		
Party 1 Driver	WEST	Proceeding Straight	M	Age: 47	2012 FORD	F-250	Pickups & Panels					
Veh Type:		Sobriety: HNBD		Assoc Factor: None Apparent		Lap/Shoulder Harness Used	Cell Phone Not In Use					
Party 2 Bicyclist	NORT	Proceeding Straight	F	Age: 35	SCOTT	CONTESSA	Bicycle					
Veh Type:		Sobriety: HNBD		Assoc Factor: None Apparent			Cell Phone Not In Use					
21143023	5/23/2021	22:06	Sunday	23RD ST - MOUNTAIN AVE	0.25	0'	Direction: Not Stated	Dark - Street Lig	Clear	Pty at Fault:1		
	Broadside		Parked Motor Vehicle	Traffic Signals and Signs		22450(A)	Hit & Run: No	Other Visible Injury	# Inj: 2	# Killed: 0		
Party 1 Driver	NORT	Proceeding Straight	M	Age: 24	2012 CHEVROLET	CAMARO	Passenger Car, Station Wagon, Jeep					
Veh Type:		Sobriety: HNBD		Assoc Factor: None Apparent		Lap/Shoulder Harness Used	Cell Phone Not In Use					
Party 2 Driver	WEST	Making Left Turn	F	Age: 62	2017 HYUNDAI	ACCENT	Passenger Car, Station Wagon, Jeep					
Veh Type:		Sobriety: HNBD		Assoc Factor: None Apparent		Lap/Shoulder Harness Used	Cell Phone Not In Use					
21193036	7/12/2021	23:26	Monday	MOUNTAIN AVE - 23RD ST	0.25	0'	Direction: Not Stated	Dark - Street Lig	Clear	Pty at Fault:1		
	Broadside		Other Motor Vehicle	Driving Under Influence		23152(A)	Hit & Run: Felony	Other Visible Injury	# Inj: 2	# Killed: 0		
Party 1 Driver	SOUT	Proceeding Straight	M	Age: 23	2007 BMW	320I	Passenger Car, Station Wagon, Jeep					
Veh Type:		Sobriety: HBD Under Influenc		Assoc Factor: Violation		Lap/Shoulder Harness Used	Cell Phone Not In Use					
Party 2 Driver	NORT	Making Left Turn	M	Age: 61	2014 MERCEDES-BENZ	E350	Passenger Car, Station Wagon, Jeep					
Veh Type:		Sobriety: HNBD		Assoc Factor: None Apparent		Lap/Shoulder Harness Used	Cell Phone Not In Use					
21195019	7/14/2021	17:23	Wednesday	EUCLID AVE - 23RD ST	0.5	0'	Direction: Not Stated	Daylight	Clear	Pty at Fault:1		
	Broadside		Other Motor Vehicle	Auto R/W Violation		21802(A)	Hit & Run: No	Complaint of Pain	# Inj: 1	# Killed: 0		
Party 1 Driver	EAST	Proceeding Straight	M	Age: 43	2016 FORD	TRANSIT-250	Mini Van					
Veh Type:		Sobriety: HNBD		Assoc Factor: None Apparent		Lap/Shoulder Harness Used	Cell Phone Not In Use					
Party 2 Driver	SOUT	Proceeding Straight	M	Age: 27	1987 SUZUKI	SAMURAI	Passenger Car, Station Wagon, Jeep					
Veh Type:		Sobriety: HNBD		Assoc Factor: None Apparent		Lap/Shoulder Harness Used	Cell Phone Not In Use					
21282016	10/9/2021	19:30	Saturday	EUCLID AVE - 23RD ST	0.5	0'	Direction: Not Stated	Dark - Street Lig	Clear	Pty at Fault:1		
	Broadside		Other Motor Vehicle	Auto R/W Violation		21802(A)	Hit & Run: No	Complaint of Pain	# Inj: 2	# Killed: 0		

23RD ST from MOUNTAIN AVE to CAMPUS AVE

Party 1 Driver	EAST	Proceeding Straight	M	Age: 61	2021 TESLA	3	Passenger Car, Station Wagon, Jeep	
Veh Type:		Sobriety: HNBD		Assoc Factor: None Apparent		Lap/Shoulder Harness Used	Cell Phone Not In Use	
Party 2 Driver	SOUT	Proceeding Straight	M	Age: 19	2009 BMW	328	Passenger Car, Station Wagon, Jeep	
Veh Type:		Sobriety: HNBD		Assoc Factor: None Apparent		Lap/Shoulder Harness Used	Cell Phone Not In Use	
22127017	5/7/2022	17:27	Saturday	EUCLID AVE - 23RD ST		0'	Direction: Not Stated Daylight Clear	Pty at Fault:1
	Broadside		Other Motor Vehicle	Auto R/W Violation		21802(A)	Hit & Run: No Other Visible Injury	# Inj: 3 # Killed: 0
Party 1 Driver	EAST	Entering Traffic	M	Age: 45	2007 NISSAN	SENTRA	Passenger Car, Station Wagon, Jeep	
Veh Type:		Sobriety: HNBD		Assoc Factor: None Apparent		Lap/Shoulder Harness Used	Cell Phone Not In Use	
Party 2 Driver	SOUT	Proceeding Straight	F	Age: 73	2004 FORD	CROWN VICTO	Passenger Car, Station Wagon, Jeep	
Veh Type:		Sobriety: HNBD		Assoc Factor: None Apparent		Lap/Shoulder Harness Used	Cell Phone Not In Use	
22224003	8/12/2022	08:38	Friday	23RD ST - MOUNTAIN AVE		0'	Direction: Not Stated Daylight Clear	Pty at Fault:1
	Broadside		Other Motor Vehicle	Driving Under Influence		23152(A)	Hit & Run: Misde Complaint of Pain	# Inj: 1 # Killed: 0
Party 1 Driver	SOUT	Proceeding Straight	F	Age: 24	2019 JEEP	WRANGLER	Passenger Car, Station Wagon, Jeep	
Veh Type:		Sobriety: HBD Under Influen		Assoc Factor: Violation		Unknown	Not Stated	
Party 2 Driver	WEST	Making Left Turn	F	Age: 60	2005 ACURA	MDX	Passenger Car, Station Wagon, Jeep	
Veh Type:		Sobriety: HNBD		Assoc Factor: None Apparent		Lap Belt Used	Cell Phone Not In Use	
22297015	10/24/2022	17:31	Monday	SAN ANTONIO AVE - 23RD ST		0'	Direction: Not Stated Daylight Clear	Pty at Fault:1
	Broadside		Other Motor Vehicle	Traffic Signals and Signs		22450(A)	Hit & Run: No Complaint of Pain	# Inj: 2 # Killed: 0
Party 1 Driver	SOUT	Proceeding Straight	M	Age: 39	2016 NISSAN	ROGUE	Sport Utility Vehicle	
Veh Type:		Sobriety: HNBD		Assoc Factor: Inattention		Lap/Shoulder Harness Used	Cell Phone Not In Use	
Party 2 Driver	WEST	Proceeding Straight	M	Age: 31	2021 HYUNDAI	PALISADE	Sport Utility Vehicle	
Veh Type:		Sobriety: HNBD		Assoc Factor: None Apparent		Lap/Shoulder Harness Used	Cell Phone Not In Use	
23011012	1/11/2023	13:02	Wednesday	23RD ST - EUCLID AVE		0'	Direction: Not Stated Daylight Clear	Pty at Fault:1
	Rear-End		Other Motor Vehicle	Traffic Signals and Signs		22450(A)	Hit & Run: No Other Visible Injury	# Inj: 2 # Killed: 0
Party 1 Driver	WEST	Proceeding Straight	F	Age: 48	2022 HYUNDAI	ELANTRA	Passenger Car, Station Wagon, Jeep	
Veh Type:		Sobriety: Other Physical Impai		Assoc Factor: Violation		Lap/Shoulder Harness Used	Cell Phone Not In Use	
Party 2 Driver	WEST	Stopped In Road	F	Age: 57	2019 VOLVO	XC 40	Sport Utility Vehicle	
Veh Type:		Sobriety: HNBD		Assoc Factor: None Apparent		Lap/Shoulder Harness Used	Cell Phone Not In Use	
23067003	3/8/2023	07:35	Wednesday	EUCLID AVE - 23RD ST		0'	Direction: Not Stated Daylight Cloudy	Pty at Fault:1
	Broadside		Other Motor Vehicle	Auto R/W Violation		21802(A)	Hit & Run: No Complaint of Pain	# Inj: 1 # Killed: 0
Party 1 Driver	EAST	Proceeding Straight	M	Age: 37	2005 TOYOTA	4RUNNER	Sport Utility Vehicle	
Veh Type:		Sobriety: HNBD		Assoc Factor: None Apparent		Lap/Shoulder Harness Used	Cell Phone Not In Use	
Party 2 Driver	SOUT	Proceeding Straight	F	Age: 64	2018 MITSUBISHI	OUTLANDER	Sport Utility Vehicle	
Veh Type:		Sobriety: HNBD		Assoc Factor: None Apparent		Lap/Shoulder Harness Used	Cell Phone Not In Use	
23071007	3/12/2023	09:59	Sunday	EUCLID AVE - 23RD ST		0'	Direction: Not Stated Daylight Cloudy	Pty at Fault:1
	Broadside		Other Motor Vehicle	Auto R/W Violation		21802(A)	Hit & Run: No Other Visible Injury	# Inj: 2 # Killed: 0
Party 1 Driver	EAST	Proceeding Straight	M	Age: 27	2017 JEEP	PATRIOT	Sport Utility Vehicle	
Veh Type:		Sobriety: HNBD		Assoc Factor: None Apparent		Lap/Shoulder Harness Used	Cell Phone Not In Use	
Party 2 Driver	SOUT	Proceeding Straight	F	Age: 34	2016 NISSAN	VERSA	Passenger Car, Station Wagon, Jeep	
Veh Type:		Sobriety: HNBD		Assoc Factor: None Apparent		Lap/Shoulder Harness Used	Cell Phone Not In Use	

23RD ST from MOUNTAIN AVE to CAMPUS AVE

23151022	5/31/2023	16:11	Wednesday	23RD ST - EUCLID AVE	0.5	0'	Direction: Not Stated	Daylight	Raining	Pty at Fault:1
	Broadside		Other Motor Vehicle	Driving Under Influence		23152(A)	Hit & Run: Felony	Complaint of Pain	# Inj: 1	# Killed: 0
Party 1 Driver	EAST	Proceeding Straight	M	Age: 35	2007 JEEP	CHEROKEE	Passenger Car, Station Wagon, Jeep			
Veh Type:		Sobriety: HBD Under Influen		Assoc Factor: Violation		Lap/Shoulder Harness Used	Cell Phone Not In Use			
Party 2 Driver	SOUT	Proceeding Straight	F	Age: 54	2022 BMW	340I	Passenger Car, Station Wagon, Jeep			
Veh Type:		Sobriety: HNBD		Assoc Factor: None Apparent		Lap/Shoulder Harness Used	Cell Phone Not In Use			

Segment Length: 1.55 miles (8,193')

Collisions per mile: 12.89

**ALL COLLISIONS AT INTERSECTIONS
COLLISION RATE PER MVMT: 2.72
AVG RATE: 1.07**

Settings for Query:

**Segment: 23RD ST between MOUNTAIN AVE and CAMPUS AVE
Include Intersection Related at Limit 1 (MOUNTAIN AVE): True
Include Intersection Related at Limit 2 (CAMPUS AVE): True
Include Intersection Related at Intermediate Intersections: True
Sorted By: Date and Time**

City of Upland

From 8/1/2020 to 8/1/2023

Total Collisions: 6
Injury Collisions: 4
Fatal Collisions: 0

Collision Summary Report

10/14/24

22ND ST from MOUNTAIN AVE to CAMPUS AVE

Page 1 of 2

22010015	1/10/2022	15:56	Monday	VALLEJO WAY - 22ND ST	0'	Direction: Not Stated	Daylight	Clear	Pty at Fault:1
	Rear-End			Parked Motor Vehicle	Unsafe Starting or Backing	22106	Hit & Run: No	Property Damage Only	# Inj: 0 # Killed: 0
Party 1 Driver	SOUT	Backing		F	Age: 24	2013 MERCEDES-BENZ E-CLASS		Passenger Car, Station Wagon, Jeep	
Veh Type:		Sobriety: HNBD			Assoc Factor: None Apparent	Lap/Shoulder Harness Used		Cell Phone Not In Use	
Party 2 Parked Vehicle	SOUT	Parked		Not Sta	Age:	2014 VOLKSWAGEN JETTA		Passenger Car, Station Wagon, Jeep	
Veh Type:		Sobriety: Not Applicable			Assoc Factor: None Apparent			Not Stated	
22040030	2/9/2022	22:31	Wednesday	22ND ST - BARBARA WAY	100'	Direction: EAST	Dark - Street Lig	Clear	Pty at Fault:1
	Rear-End			Parked Motor Vehicle	Driving Under Influence	23152(A)	Hit & Run: No	Property Damage Only	# Inj: 0 # Killed: 0
Party 1 Driver	EAST	Proceeding Straight		M	Age: 48	2000 TOYOTA TUNDRA		Pickups & Panels	
Veh Type:		Sobriety: HBD Under Influen			Assoc Factor: Violation	Lap/Shoulder Harness Used		Cell Phone Not In Use	
Party 2 Parked Vehicle	WEST	Parked		Not Sta	Age:	1995 DODGE RAM		Pickups & Panels	
Veh Type:		Sobriety: Not Applicable			Assoc Factor: None Apparent			Not Stated	
22059014	2/28/2022	14:31	Monday	22ND ST - SAN ANTONIO AVE	35'	Direction: EAST	Daylight	Clear	Pty at Fault:1
	Head-On			Other Motor Vehicle	Other Than Driver		Hit & Run: No	Complaint of Pain	# Inj: 1 # Killed: 0
Party 1 Driver	WEST	Traveling Wrong Way		M	Age: 57	1998 CHEVROLET C3500		Pickups & Panels	
Veh Type:		Sobriety: HNBD			Assoc Factor: None Apparent	Lap/Shoulder Harness Used		Cell Phone Not In Use	
Party 2 Driver	EAST	Proceeding Straight		M	Age: 38	2020 TESLA DUAL MOTOR		Passenger Car, Station Wagon, Jeep	
Veh Type:		Sobriety: HNBD			Assoc Factor: None Apparent	Lap/Shoulder Harness Used		Cell Phone Not In Use	
22071017	3/12/2022	17:05	Saturday	22ND ST - SAN ANTONIO AVE	10'	Direction: WEST	Daylight	Clear	Pty at Fault:0
	Overtuned			Non - Collision	Other Than Driver		Hit & Run: No	Other Visible Injury	# Inj: 1 # Killed: 0
Party 1 Driver	WEST	Proceeding Straight		F	Age: 14	2022 SPARTAN		Misc. Motor Vehicle (Snowmobile, Golf	
Veh Type:		Sobriety: HNBD			Assoc Factor: None Apparent	Lap Belt Used		Cell Phone Not In Use	
22104016	4/14/2022	18:36	Thursday	EUCLID AVE - 22ND ST	0.5	0'	Direction: Not Stated	Daylight	Clear
	Broadside			Other Motor Vehicle	Auto R/W Violation	21802(A)	Hit & Run: No	Severe Injury	# Inj: 1 # Killed: 0
Party 1 Driver	WEST	Proceeding Straight		F	Age: 68	2011 BUICK ENCLAVE		Sport Utility Vehicle	
Veh Type:		Sobriety: HNBD			Assoc Factor: None Apparent	Lap/Shoulder Harness Used		Cell Phone Not In Use	
Party 2 Driver	NORT	Proceeding Straight		M	Age: 26	2020 HARLEY DAVIDS MC		Motorcycle	
Veh Type:		Sobriety: Impairment Not Kno			Assoc Factor: None Apparent	M/C Helmet Driver - Yes		Cell Phone Not In Use	
22125020	5/5/2022	16:51	Thursday	SAN ANTONIO AVE - 22ND ST	0.5	0'	Direction: Not Stated	Daylight	Clear
	Broadside			Other Motor Vehicle	Auto R/W Violation	21802(A)	Hit & Run: No	Other Visible Injury	# Inj: 1 # Killed: 0
Party 1 Driver	NORT	Proceeding Straight		M	Age: 81	2019 MERCEDES-BENZ E320		Passenger Car, Station Wagon, Jeep	
Veh Type:		Sobriety: HNBD			Assoc Factor: None Apparent	Lap/Shoulder Harness Used		Cell Phone Not In Use	

22ND ST from MOUNTAIN AVE to CAMPUS AVE

Party 2 Driver EAST Proceeding Straight M Age: 72 2018 KIA OPTIMA Passenger Car, Station Wagon, Jeep
Veh Type: Sobriety: HNBD Assoc Factor: None Apparent Lap/Shoulder Harness Used Cell Phone Not In Use

Segment Length: 1.57 miles (8,264')

Collisions per mile: 3.83

Settings for Query:

Segment: 22ND ST between MOUNTAIN AVE and CAMPUS AVE

Include Intersection Related at Limit 1 (MOUNTAIN AVE): True

Include Intersection Related at Limit 2 (CAMPUS AVE): True

Include Intersection Related at Intermediate Intersections: True

Sorted By: Date and Time

City of Upland

From 8/1/2020 to 8/1/2023

Total Collisions: 17
Injury Collisions: 14
Fatal Collisions: 0

Collision Summary Report

10/14/24

21ST ST from SAN ANTONIO AVE to CAMPUS AVE

Page 1 of 3

20219015	8/6/2020	14:19	Thursday	EUCLID AVE - 21ST ST			0'	Direction: Not Stated	Daylight	Clear	Pty at Fault:1
	Broadside		Other Motor Vehicle	Auto R/W Violation			21802(A)	Hit & Run: No	Complaint of Pain	# Inj: 2	# Killed: 0
Party 1 Driver	WEST	Proceeding Straight		M	Age: 72	2017 LEXUS	RX350	Sport Utility Vehicle			
Veh Type:		Sobriety: HNBD			Assoc Factor: None Apparent		Lap/Shoulder Harness Used	Cell Phone Not In Use			
Party 2 Driver	NORT	Proceeding Straight		F	Age: 83	2016 TOYOTA	COROLLA	Passenger Car, Station Wagon, Jeep			
Veh Type:		Sobriety: HNBD			Assoc Factor: None Apparent		Lap/Shoulder Harness Used	Cell Phone Not In Use			
20220015	8/7/2020	15:50	Friday	EUCLID AVE - 21ST ST			0'	Direction: Not Stated	Daylight	Clear	Pty at Fault:1
	Broadside		Other Motor Vehicle	Auto R/W Violation			21802(A)	Hit & Run: Felony	Other Visible Injury	# Inj: 2	# Killed: 0
Party 1 Driver	EAST	Proceeding Straight		M	Age: 28	2007 CHEVROLET	TAHOE	Sport Utility Vehicle			
Veh Type:		Sobriety: HNBD			Assoc Factor: None Apparent		Lap/Shoulder Harness Used	Cell Phone Not In Use			
Party 2 Driver	SOUT	Proceeding Straight		M	Age: 50	2007 FORD	F-150	Pickups & Panels			
Veh Type:		Sobriety: HNBD			Assoc Factor: None Apparent		Lap/Shoulder Harness Used	Cell Phone Not In Use			
21195009	7/14/2021	10:44	Wednesday	EUCLID AVE - 21ST ST			0'	Direction: Not Stated	Daylight	Clear	Pty at Fault:1
	Broadside		Other Motor Vehicle	Auto R/W Violation			21802(A)	Hit & Run: No	Complaint of Pain	# Inj: 2	# Killed: 0
Party 1 Driver	WEST	Proceeding Straight		F	Age: 75	2013 NISSAN	SENTRA	Passenger Car, Station Wagon, Jeep			
Veh Type:		Sobriety: HNBD			Assoc Factor: None Apparent		Lap/Shoulder Harness Used	Cell Phone Not In Use			
Party 2 Driver	NORT	Proceeding Straight		F	Age: 56	2015 TOYOTA	PRIUS	Passenger Car, Station Wagon, Jeep			
Veh Type:		Sobriety: HNBD			Assoc Factor: None Apparent		Lap/Shoulder Harness Used	Cell Phone Not In Use			
21205021	7/24/2021	21:03	Saturday	EUCLID AVE - 21ST ST			0'	Direction: Not Stated	Dark - Street Lig	Clear	Pty at Fault:1
	Broadside		Other Motor Vehicle	Auto R/W Violation			21802(A)	Hit & Run: No	Complaint of Pain	# Inj: 2	# Killed: 0
Party 1 Driver	WEST	Entering Traffic		F	Age: 43	2017 FORD	EDGE	Passenger Car, Station Wagon, Jeep			
Veh Type:		Sobriety: HNBD			Assoc Factor: None Apparent		Lap/Shoulder Harness Used	Cell Phone Not In Use			
Party 2 Driver	NORT	Proceeding Straight		M	Age: 19	2007 BMW	530i	Passenger Car, Station Wagon, Jeep			
Veh Type:		Sobriety: HNBD			Assoc Factor: None Apparent		Lap/Shoulder Harness Used	Cell Phone Not In Use			
21208025	7/27/2021	19:24	Tuesday	EUCLID AVE - 21ST ST			0'	Direction: Not Stated	Daylight	Clear	Pty at Fault:1
	Broadside		Other Motor Vehicle	Auto R/W Violation			21802(A)	Hit & Run: No	Other Visible Injury	# Inj: 1	# Killed: 0
Party 1 Driver	WEST	Proceeding Straight		F	Age:	2021 TOYOTA	COROLLA	Passenger Car, Station Wagon, Jeep			
Veh Type:		Sobriety: HNBD			Assoc Factor: None Apparent		Lap/Shoulder Harness Used	Cell Phone Not In Use			
Party 2 Driver	NORT	Proceeding Straight		M	Age:	2019 FORD	MUSTANG	Passenger Car, Station Wagon, Jeep			
Veh Type:		Sobriety: HNBD			Assoc Factor: Violation		Lap/Shoulder Harness Used	Cell Phone Not In Use			
21290003	10/17/2021	08:56	Sunday	EUCLID AVE - 21ST ST			0'	Direction: Not Stated	Daylight	Clear	Pty at Fault:1
	Broadside		Other Motor Vehicle	Auto R/W Violation			21802(A)	Hit & Run: No	Other Visible Injury	# Inj: 1	# Killed: 0

Party 1 Driver	EAST	Proceeding Straight	M	Age: 56	2020 PORSCHE	MACAN GTS	Sport Utility Vehicle				
Veh Type:		Sobriety: HNBD		Assoc Factor: None Apparent		Lap/Shoulder Harness Used	Cell Phone Not In Use				
Party 2 Driver	SOUT	Proceeding Straight	F	Age: 24	2012 KIA	FORTE	Passenger Car, Station Wagon, Jeep				
Veh Type:		Sobriety: HNBD		Assoc Factor: None Apparent		Lap/Shoulder Harness Used	Cell Phone Not In Use				
21329005	11/25/2021	16:00	Thursday	21ST ST - SAN ANTONIO AVE	0.25	0'	Direction: Not Stated	Daylight	Clear	Pty at Fault:1	
	Broadside		Other Motor Vehicle	Traffic Signals and Signs		22450(A)	Hit & Run: No	Complaint of Pain	# Inj: 2	# Killed: 0	
Party 1 Driver	SOUT	Proceeding Straight	M	Age: 54	2018 FORD	FOCUS	Passenger Car, Station Wagon, Jeep				
Veh Type:		Sobriety: HNBD		Assoc Factor: Inattention		Lap/Shoulder Harness Used	Cell Phone Handheld In Use				
Party 2 Driver	EAST	Proceeding Straight	F	Age: 41	2018 NISSAN	PATHFINDER	Sport Utility Vehicle				
Veh Type:		Sobriety: HNBD		Assoc Factor: None Apparent		Lap/Shoulder Harness Used	Cell Phone Not In Use				
21344011	12/10/2021	13:13	Friday	21ST ST - EUCLID AVE		0'	Direction: Not Stated	Daylight	Clear	Pty at Fault:1	
	Broadside		Other Motor Vehicle	Auto R/W Violation		21802(A)	Hit & Run: No	Complaint of Pain	# Inj: 1	# Killed: 0	
Party 1 Driver	WEST	Stopped In Road	M	Age: 77	2020 FORD	EXPLORER	Sport Utility Vehicle				
Veh Type:		Sobriety: HNBD		Assoc Factor: None Apparent		Lap/Shoulder Harness Used	Cell Phone Not In Use				
Party 2 Driver	SOUT	Proceeding Straight	F	Age: 21	2010 NISSAN	ALTIMA	Passenger Car, Station Wagon, Jeep				
Veh Type:		Sobriety: HNBD		Assoc Factor: None Apparent		Lap/Shoulder Harness Used	Cell Phone Not In Use				
22026023	1/26/2022	18:37	Wednesday	EUCLID AVE - 21ST ST		0'	Direction: Not Stated	Dark - Street Lig	Clear	Pty at Fault:1	
	Vehicle - Pedestrian	Pedestrian		Ped R/W Violation		21950(A)	Hit & Run: No	Complaint of Pain	# Inj: 1	# Killed: 0	
Party 1 Driver	NORT	Making Left Turn	M	Age: 71	2019 CADILLAC	ESCALADE	Sport Utility Vehicle				
Veh Type:		Sobriety: HNBD		Assoc Factor: None Apparent		Lap/Shoulder Harness Used	Cell Phone Not In Use				
Party 2 Pedestrian	WEST	Not Stated	M	Age: 41			Pedestrian				
Veh Type:		Sobriety: HNBD		Assoc Factor: None Apparent		Not Required	Cell Phone Not In Use				
22026024	1/26/2022	18:46	Wednesday	EUCLID AVE - 21ST ST		0'	Direction: Not Stated	Dark - No Street	Clear	Pty at Fault:1	
	Broadside		Other Motor Vehicle	Auto R/W Violation		21802(A)	Hit & Run: No	Property Damage Only	# Inj: 0	# Killed: 0	
Party 1 Driver	EAST	Proceeding Straight	M	Age: 67	2008 CHEVROLET	COLORADO	Pickup and Camper				
Veh Type:		Sobriety: HNBD		Assoc Factor: Previous Collision		Lap/Shoulder Harness Used	Cell Phone Not In Use				
Party 2 Driver	NORT	Proceeding Straight	F	Age: 47	2007 TOYOTA	CAMRY	Passenger Car, Station Wagon, Jeep				
Veh Type:		Sobriety: HNBD		Assoc Factor: Previous Collision		Lap/Shoulder Harness Used	Cell Phone Not In Use				
Party 3 Parked Vehicle	NORT	Parked	Not Sta	Age:	2009 SPARTAN	FIRE TRUCK	Fire Truck				
Veh Type:		Sobriety: HNBD		Assoc Factor: None Apparent			Cell Phone Not In Use				
22103010	4/13/2022	12:00	Wednesday	EUCLID AVE - 21ST ST		0'	Direction: Not Stated	Daylight	Clear	Pty at Fault:1	
	Broadside		Other Motor Vehicle	Traffic Signals and Signs		22450(A)	Hit & Run: No	Complaint of Pain	# Inj: 1	# Killed: 0	
Party 1 Driver	WEST	Proceeding Straight	F	Age: 41	2011 JEEP	GRAND CHERO	Sport Utility Vehicle				
Veh Type:		Sobriety: HNBD		Assoc Factor: Inattention		Lap/Shoulder Harness Used	Cell Phone Handsfree In Use				
Party 2 Driver	SOUT	Proceeding Straight	F	Age: 56	2011 SUBARU	FORESTER	Sport Utility Vehicle				
Veh Type:		Sobriety: HNBD		Assoc Factor: None Apparent		Lap/Shoulder Harness Used	Cell Phone Not In Use				
22286012	10/13/2022	14:37	Thursday	EUCLID AVE - 21ST ST		0'	Direction: Not Stated	Daylight	Clear	Pty at Fault:1	
	Broadside		Other Motor Vehicle	Auto R/W Violation		21802(A)	Hit & Run: No	Other Visible Injury	# Inj: 2	# Killed: 0	
Party 1 Driver	EAST	Proceeding Straight	F	Age: 28	2020 KIA	SPORTAGE	Sport Utility Vehicle				
Veh Type:		Sobriety: HNBD		Assoc Factor: None Apparent		Lap/Shoulder Harness Used	Cell Phone Not In Use				
Party 2 Driver	NORT	Proceeding Straight	M	Age: 66	2021 JEEP	CHEROKEE	Sport Utility Vehicle				
Veh Type:		Sobriety: HNBD		Assoc Factor: None Apparent		Lap/Shoulder Harness Used	Cell Phone Not In Use				

21ST ST from SAN ANTONIO AVE to CAMPUS AVE

23074007	3/15/2023	13:03	Wednesday	EUCLID AVE - 21ST ST	0'	Direction: Not Stated	Daylight	Raining	Pty at Fault:1
	Broadside		Other Motor Vehicle	Auto R/W Violation	21802(A)	Hit & Run: No	Other Visible Injury	# Inj: 1	# Killed: 0
Party 1 Driver	WEST	Proceeding Straight	M	Age: 65	2022 CHEVROLET	SILVERADO	Pickups & Panels		
Veh Type:		Sobriety: HNBD		Assoc Factor: None Apparent	Lap/Shoulder Harness Used	Cell Phone Not In Use			
Party 2 Driver	NORT	Proceeding Straight	M	Age: 30	2006 HONDA	ACCORD	Passenger Car, Station Wagon, Jeep		
Veh Type:		Sobriety: HNBD		Assoc Factor: None Apparent	Lap/Shoulder Harness Used	Cell Phone Not In Use			
23076018	3/17/2023	17:30	Friday	EUCLID AVE - 21ST ST	0'	Direction: Not Stated	Daylight	Clear	Pty at Fault:1
	Broadside		Other Motor Vehicle	Auto R/W Violation	21800(B)	Hit & Run: No	Complaint of Pain	# Inj: 1	# Killed: 0
Party 1 Driver	WEST	Proceeding Straight	F	Age: 21	2023 HYUNDAI	ELANTRA	Passenger Car, Station Wagon, Jeep		
Veh Type:		Sobriety: HNBD		Assoc Factor: None Apparent	Lap/Shoulder Harness Used	Cell Phone Not In Use			
Party 2 Driver	SOUT	Proceeding Straight	F	Age: 53	2016 MAZDA	CX-5	Passenger Car, Station Wagon, Jeep		
Veh Type:		Sobriety: HNBD		Assoc Factor: None Apparent	Lap/Shoulder Harness Used	Cell Phone Not In Use			
23103018	4/13/2023	17:29	Thursday	21ST ST - EUCLID AVE	22'	Direction: WEST	Daylight	Cloudy	Pty at Fault:1
	Rear-End		Other Motor Vehicle	Unsafe Speed	22350	Hit & Run: No	Property Damage Only	# Inj: 0	# Killed: 0
Party 1 Driver	EAST	Proceeding Straight	F	Age: 56	2016 HONDA	CIVIC	Passenger Car, Station Wagon, Jeep		
Veh Type:		Sobriety: HNBD		Assoc Factor: None Apparent	Lap/Shoulder Harness Used	Cell Phone Not In Use			
Party 2 Driver	EAST	Stopped In Road	M	Age: 43	2016 FORD	EXPLORER	Sport Utility Vehicle		
Veh Type:		Sobriety: HNBD		Assoc Factor: None Apparent	Lap/Shoulder Harness Used	Cell Phone Not In Use			
23106009	4/16/2023	18:45	Sunday	21ST ST - VICTORIA AVE	18'	Direction: EAST	Daylight	Clear	Pty at Fault:1
	Hit Object		Fixed Object	Improper Turning	22107	Hit & Run: No	Property Damage Only	# Inj: 0	# Killed: 0
Party 1 Driver	EAST	Other Unsafe Turning	F	Age: 35	2023 TESLA	Y	Passenger Car, Station Wagon, Jeep		
Veh Type:		Sobriety: HNBD		Assoc Factor: None Apparent	Lap/Shoulder Harness Used	Cell Phone Not In Use			
23134009	5/14/2023	16:40	Sunday	EUCLID AVE - 21ST ST	0'	Direction: Not Stated	Daylight	Clear	Pty at Fault:1
	Broadside		Other Motor Vehicle	Auto R/W Violation	21802(A)	Hit & Run: No	Other Visible Injury	# Inj: 3	# Killed: 0
Party 1 Driver	EAST	Proceeding Straight	F	Age: 70	2007 FORD	ESCAPE	Passenger Car, Station Wagon, Jeep		
Veh Type:		Sobriety: HNBD		Assoc Factor: Inattention	Lap Belt Used	Cell Phone Not In Use			
Party 2 Driver	SOUT	Proceeding Straight	M	Age: 60	1987 PORSCHE	911 COUPE	Passenger Car, Station Wagon, Jeep		
Veh Type:		Sobriety: HNBD		Assoc Factor: None Apparent	Lap/Shoulder Harness Used	Cell Phone Not In Use			

Segment Length: 1.03 miles (5,414')

Collisions per mile: 16.58

Settings for Query:

Segment: 21ST ST between SAN ANTONIO AVE and CAMPUS AVE

Include Intersection Related at Limit 1 (SAN ANTONIO AVE): True

Include Intersection Related at Limit 2 (CAMPUS AVE): True

Include Intersection Related at Intermediate Intersections: True

Sorted By: Date and Time

City of Upland

From 8/1/2020 to 8/1/2023

Total Collisions: 6
Injury Collisions: 4
Fatal Collisions: 0

Collision Summary Report

10/14/24

21ST ST from MOUNTAIN AVE to SAN ANTONIO AVE

Page 1 of 2

20276024	10/2/2020	21:10	Sunday	21ST ST - MOUNTAIN AVE	200'	Direction: EAST	Dark - Street Lig	Clear	Pty at Fault:2
	Rear-End		Other Motor Vehicle	Driving Under Influence	23152(A)	Hit & Run: No	Complaint of Pain	# Inj: 1	# Killed: 0
Party 1 Driver	EAST	Parked	F	Age: 36	2016 FORD	FUSION	Passenger Car, Station Wagon, Jeep		
Veh Type:		Sobriety: HNBD		Assoc Factor: None Apparent		Lap/Shoulder Harness Not Us	Cell Phone Not In Use		
Party 2 Driver	EAST	Proceeding Straight	M	Age: 61	2006 TOYOTA	SCION	Passenger Car, Station Wagon, Jeep		
Veh Type:		Sobriety: HBD Under Influenc		Assoc Factor: Violation		Lap/Shoulder Harness Used	Cell Phone Not In Use		
20281016	10/7/2020	15:26	Wednesday	21ST ST - MOUNTAIN AVE	50'	Direction: EAST	Daylight	Clear	Pty at Fault:1
	Broadside		Motor Vehicle on Othe	Improper Turning	22100(A)	Hit & Run: No	Complaint of Pain	# Inj: 1	# Killed: 0
Party 1 Driver	EAST	Making Right Turn	M	Age: 73	2012 CANAM	SPYDER	Motorcycle		
Veh Type:		Sobriety: Sleepy - Fatigued		Assoc Factor: None Apparent		M/C Helmet Driver - Yes	Cell Phone Not In Use		
Party 2 Driver	EAST	Stopped In Road	M	Age: 25	2015 NISSAN	TITAN	Pickups & Panels		
Veh Type:		Sobriety: HNBD		Assoc Factor: None Apparent		Lap/Shoulder Harness Used	Cell Phone Not In Use		
21289015	10/16/2021	15:53	Saturday	MOUNTAIN AVE - 21ST ST	0'	Direction: Not Stated	Daylight	Clear	Pty at Fault:0
	Broadside		Other Motor Vehicle	Unknown	0.25	Hit & Run: No	Other Visible Injury	# Inj: 1	# Killed: 0
Party 1 Driver	NORT	Proceeding Straight	F	Age: 28	2013 FORD	FOCUS	Passenger Car, Station Wagon, Jeep		
Veh Type:		Sobriety: HNBD		Assoc Factor: None Apparent		Lap/Shoulder Harness Used	Cell Phone Not In Use		
Party 2 Driver	WEST	Making Left Turn	F	Age: 58	2021 TESLA	MODEL 3	Passenger Car, Station Wagon, Jeep		
Veh Type:		Sobriety: HNBD		Assoc Factor: None Apparent		Lap/Shoulder Harness Used	Cell Phone Not In Use		
21328008	11/24/2021	11:16	Wednesday	21ST ST - MOUNTAIN AVE	205'	Direction: EAST	Daylight	Clear	Pty at Fault:1
	Hit Object		Fixed Object	Unsafe Speed	22350	Hit & Run: No	Property Damage Only	# Inj: 0	# Killed: 0
Party 1 Driver	EAST	Proceeding Straight	M	Age: 28	2018 TESLA	MODEL 3	Passenger Car, Station Wagon, Jeep		
Veh Type:		Sobriety: HNBD		Assoc Factor: None Apparent		Lap/Shoulder Harness Used	Cell Phone Not In Use		
21329005	11/25/2021	16:00	Thursday	21ST ST - SAN ANTONIO AVE	0'	Direction: Not Stated	Daylight	Clear	Pty at Fault:1
	Broadside		Other Motor Vehicle	Traffic Signals and Signs	22450(A)	Hit & Run: No	Complaint of Pain	# Inj: 2	# Killed: 0
Party 1 Driver	SOUT	Proceeding Straight	M	Age: 54	2018 FORD	FOCUS	Passenger Car, Station Wagon, Jeep		
Veh Type:		Sobriety: HNBD		Assoc Factor: Inattention		Lap/Shoulder Harness Used	Cell Phone Handheld In Use		
Party 2 Driver	EAST	Proceeding Straight	F	Age: 41	2018 NISSAN	PATHFINDER	Sport Utility Vehicle		
Veh Type:		Sobriety: HNBD		Assoc Factor: None Apparent		Lap/Shoulder Harness Used	Cell Phone Not In Use		
23011007	1/11/2023	08:33	Wednesday	21ST ST - ALBRIGHT AVE (W)	24'	Direction: WEST	Daylight	Cloudy	Pty at Fault:1
	Hit Object		Fixed Object	Unsafe Speed	22350	Hit & Run: No	Property Damage Only	# Inj: 0	# Killed: 0
Party 1 Driver	WEST	Proceeding Straight	M	Age: 62	2001 CHEVROLET	SILVERADO	Pickups & Panels		
Veh Type:		Sobriety: HNBD		Assoc Factor: None Apparent		Lap/Shoulder Harness Used	Cell Phone Not In Use		

Segment Length: 0.54 miles (2,832')

Collisions per mile: 11.19

Settings for Query:

Segment: 21ST ST between MOUNTAIN AVE and SAN ANTONIO AVE

Include Intersection Related at Limit 1 (MOUNTAIN AVE): True

Include Intersection Related at Limit 2 (SAN ANTONIO AVE): True

Include Intersection Related at Intermediate Intersections: True

Sorted By: Date and Time

City of Upland

From 8/1/2020 to 8/1/2023

Total Collisions: 2
Injury Collisions: 1
Fatal Collisions: 0

Collision Summary Report

10/14/24

20TH ST from MOUNTAIN AVE to WINSTON CT

Page 1 of 1

20344015	12/9/2020	14:26	Wednesday	20TH ST - FLOWER CT			32'	Direction: EAST	Daylight	Clear	Pty at Fault:1
	Hit Object		Fixed Object		Unsafe Speed	22350	Hit & Run: Misd	Property Damage Only	# Inj: 0	# Killed: 0	
Party 1	Driver	EAST	Making Left Turn	F	Age: 28	2011 FORD	FOCUS	Passenger Car, Station Wagon, Jeep			
	Veh Type:		Sobriety: HBD Impairment Un		Assoc Factor: Violation		Unknown	Cell Phone Not In Use			
Party 2	Parked Vehicle	EAST	Parked	Not Sta	Age: 29	2009 LEXUS	GS300	Passenger Car, Station Wagon, Jeep			
	Veh Type:		Sobriety: Not Applicable		Assoc Factor: None Apparent			Cell Phone Not In Use			
22077010	3/18/2022	11:29	Friday	EUCLID AVE - 20TH ST			0'	Direction: Not Stated	Daylight	Clear	Pty at Fault:2
	Rear-End		Other Motor Vehicle		Unsafe Speed	22350	Hit & Run: No	Other Visible Injury	# Inj: 1	# Killed: 0	
					0.5						
Party 1	Driver	NORT	Making Left Turn	F	Age: 23	2003 BUICK	CENTURY	Passenger Car, Station Wagon, Jeep			
	Veh Type:		Sobriety: HNBD		Assoc Factor: None Apparent		Lap/Shoulder Harness Used	Cell Phone Not In Use			
Party 2	Driver	NORT	Proceeding Straight	M	Age: 50	2018 DODGE	RAM	Pickups & Panels			
	Veh Type:		Sobriety: HNBD		Assoc Factor: None Apparent		Lap/Shoulder Harness Used	Cell Phone Not In Use			

Segment Length: 1.47 miles (7,764')

Collisions per mile: 1.36

Settings for Query:

Segment: 20TH ST between MOUNTAIN AVE and WINSTON CT
Include Intersection Related at Limit 1 (MOUNTAIN AVE): True
Include Intersection Related at Limit 2 (WINSTON CT): True
Include Intersection Related at Intermediate Intersections: True
Sorted By: Date and Time

City of Upland

From 8/1/2020 to 8/1/2023

Total Collisions: 6
Injury Collisions: 5
Fatal Collisions: 0

Collision Summary Report

10/14/24

20TH ST from CAMPUS AVE (W) to CAMPUS AVE (E)

Page 1 of 2

21064015	3/5/2021	18:56	Friday	20TH ST - CAMPUS AVE (E)	0.67	0'	Direction: Not Stated	Dark - Street Lig	Clear	Pty at Fault:1
	Head-On		Other Motor Vehicle	Unsafe Speed	22350	Hit & Run: No	Complaint of Pain	# Inj: 2	# Killed: 0	
Party 1 Driver	WEST	Stopped In Road	F	Age: 19	2020 HONDA	CIVIC	Passenger Car, Station Wagon, Jeep			
Veh Type:		Sobriety: HNBD		Assoc Factor: None Apparent		Lap/Shoulder Harness Used	Cell Phone Not In Use			
Party 2 Driver	SOUT	Stopped In Road	M	Age: 27	2013 TOYOTA	SCION FRS	Passenger Car, Station Wagon, Jeep			
Veh Type:		Sobriety: HNBD		Assoc Factor: None Apparent		Lap/Shoulder Harness Used	Cell Phone Not In Use			
21342004	12/8/2021	07:43	Wednesday	20TH ST - CAMPUS AVE (E)		873'	Direction: WEST	Daylight	Clear	Pty at Fault:1
	Hit Object	Fixed Object	Improper Turning	22107	Hit & Run: No	Other Visible Injury	# Inj: 1	# Killed: 0		
Party 1 Driver	WEST	Other Unsafe Turning	M	Age: 42	2008 DODGE	DAKOTA	Pickups & Panels			
Veh Type:		Sobriety: HNBD		Assoc Factor: Inattention		Lap/Shoulder Harness Used	Hazardous Material			
22267001	9/24/2022	00:07	Saturday	CAMPUS AVE - 20TH ST (E)	0.67	0'	Direction: Not Stated	Dark - Street Lig	Clear	Pty at Fault:1
	Overtuned	Non - Collision	Unsafe Speed	22350	Hit & Run: No	Other Visible Injury	# Inj: 2	# Killed: 0		
Party 1 Driver	WEST	Other Unsafe Turning	F	Age: 18	2008 HONDA	ACCORD	Passenger Car, Station Wagon, Jeep			
Veh Type:		Sobriety: HNBD		Assoc Factor: None Apparent		Lap/Shoulder Harness Used	Cell Phone Not In Use			
22350022	12/16/2022	08:08	Friday	20TH ST - CAMPUS AVE (W)		60'	Direction: EAST	Daylight	Clear	Pty at Fault:1
	Broadside	Other Motor Vehicle	Improper Turning	22102	Hit & Run: No	Complaint of Pain	# Inj: 1	# Killed: 0		
Party 1 Driver	WEST	Making U Turn	M	Age: 25	2013 NISSAN	ALTIMA	Passenger Car, Station Wagon, Jeep			
Veh Type:		Sobriety: HNBD		Assoc Factor: None Apparent		Lap/Shoulder Harness Used	Cell Phone Not In Use			
Party 2 Driver	WEST	Proceeding Straight	M	Age: 61	2022 TOYOTA	RAV4	Sport Utility Vehicle			
Veh Type:		Sobriety: HNBD		Assoc Factor: None Apparent		Lap/Shoulder Harness Used	Cell Phone Not In Use			
23046003	2/15/2023	09:20	Wednesday	20TH ST - CAMPUS AVE (W)		557'	Direction: EAST	Daylight	Clear	Pty at Fault:1
	Broadside	Other Motor Vehicle	Auto R/W Violation	21801(B)	Hit & Run: No	Other Visible Injury	# Inj: 2	# Killed: 0		
Party 1 Driver	WEST	Making U Turn	M	Age: 27	2000 HONDA	ACCORD	Passenger Car, Station Wagon, Jeep			
Veh Type:		Sobriety: HNBD		Assoc Factor: None Apparent		Lap/Shoulder Harness Used	Cell Phone Not In Use			
Party 2 Driver	WEST	Proceeding Straight	F	Age: 39	2020 LEXUS	ES300	Passenger Car, Station Wagon, Jeep			
Veh Type:		Sobriety: HNBD		Assoc Factor: None Apparent		Lap/Shoulder Harness Used	Cell Phone Not In Use			
23106002	4/16/2023	02:18	Sunday	20TH ST - CAMPUS AVE (E)		426'	Direction: WEST	Dark - Street Lig	Clear	Pty at Fault:1
	Hit Object	Fixed Object	Improper Turning	22107	Hit & Run: Misde	Property Damage Only	# Inj: 0	# Killed: 0		
Party 1 Other	EAST	Proceeding Straight	Not Sta	Age:	2007 KIA	SPORTAGE	Sport Utility Vehicle			
Veh Type:		Sobriety: Impairment Not Kno	Assoc Factor: None Apparent				Not Stated			

Segment Length: 0.42 miles (2,239')

Collisions per mile: 14.15

Settings for Query:

Segment: 20TH ST between CAMPUS AVE (W) and CAMPUS AVE (E)

Include Intersection Related at Limit 1 (CAMPUS AVE (W)): True

Include Intersection Related at Limit 2 (CAMPUS AVE (E)): True

Include Intersection Related at Intermediate Intersections: True

Sorted By: Date and Time

City of Upland

From 8/1/2020 to 8/1/2023

Total Collisions: 15
Injury Collisions: 14
Fatal Collisions: 0

Collision Summary Report

10/14/24

19TH ST from MOUNTAIN AVE to EUCLID AVE

Page 1 of 3

20217013	8/4/2020	17:05	Tuesday	MOUNTAIN AVE - 19TH ST	0.25	0'	Direction: Not Stated	Daylight	Clear	Pty at Fault:0
	Sideswipe		Other Motor Vehicle	Unknown			Hit & Run: No	Other Visible Injury	# Inj: 1	# Killed: 0
Party 1 Driver	SOUT	Proceeding Straight	F	Age: 77	2009 LEXUS	RX350	Sport Utility Vehicle			
Veh Type:		Sobriety: HNBD		Assoc Factor: None Apparent		Lap/Shoulder Harness Used	Cell Phone Not In Use			
Party 2 Driver	SOUT	Making Left Turn	F	Age: 20	2007 MERCEDES-BENZ	E350	Passenger Car, Station Wagon, Jeep			
Veh Type:		Sobriety: HNBD		Assoc Factor: None Apparent		Lap/Shoulder Harness Used	Cell Phone Not In Use			
21055011	2/24/2021	12:42	Wednesday	19TH ST - EUCLID AVE	0.25	0'	Direction: Not Stated	Daylight	Clear	Pty at Fault:1
	Broadside		Other Motor Vehicle	Traffic Signals and Signs		21453(A)	Hit & Run: Misd	Complaint of Pain	# Inj: 2	# Killed: 0
Party 1 Driver	NORT	Proceeding Straight	F	Age:	2020 HYUNDAI	SANTA FE	Sport Utility Vehicle			
Veh Type:		Sobriety: Impairment Not Kno		Assoc Factor: None Apparent			Cell Phone Not In Use			
Party 2 Driver	WEST	Proceeding Straight	M	Age: 16	2020 HONDA	ACCORD	Passenger Car, Station Wagon, Jeep			
Veh Type:		Sobriety: HNBD		Assoc Factor: None Apparent		Lap/Shoulder Harness Used	Cell Phone Not In Use			
21191008	7/10/2021	09:22	Saturday	EUCLID AVE - 19TH ST	0.25	0'	Direction: Not Stated	Daylight	Clear	Pty at Fault:0
	Hit Object		Fixed Object	Other Than Driver			Hit & Run: No	Property Damage Only	# Inj: 0	# Killed: 0
Party 1 Driver	NORT	Proceeding Straight	M	Age: 34	2012 CHEVROLET	EQUINOX	Sport Utility Vehicle			
Veh Type:		Sobriety: HNBD		Assoc Factor: None Apparent		Lap/Shoulder Harness Used	Cell Phone Not In Use			
21228005	8/16/2021	10:37	Monday	19TH ST - REDDING WAY		17'	Direction: EAST	Daylight	Clear	Pty at Fault:1
	Sideswipe		Other Motor Vehicle	Improper Turning		22103	Hit & Run: No	Other Visible Injury	# Inj: 1	# Killed: 0
Party 1 Driver	WEST	Making U Turn	M	Age: 61	2008 VOLKSWAGEN	PASSAT	Passenger Car, Station Wagon, Jeep			
Veh Type:		Sobriety: HNBD		Assoc Factor: None Apparent		Lap/Shoulder Harness Used	Cell Phone Not In Use			
Party 2 Driver	EAST	Proceeding Straight	M	Age: 36	2019 HONDA	CIVIC	Passenger Car, Station Wagon, Jeep			
Veh Type:		Sobriety: HNBD		Assoc Factor: None Apparent		Lap/Shoulder Harness Used	Cell Phone Not In Use			
21230014	8/18/2021	17:44	Wednesday	19TH ST - ABBIE WAY		123'	Direction: WEST	Daylight	Clear	Pty at Fault:1
	Rear-End		Other Motor Vehicle	Unsafe Speed		22350	Hit & Run: No	Complaint of Pain	# Inj: 2	# Killed: 0
Party 1 Driver	EAST	Proceeding Straight	F	Age: 35	2019 CHEVROLET	COLORADO	Pickups & Panels			
Veh Type:		Sobriety: HNBD		Assoc Factor: None Apparent		Lap/Shoulder Harness Used	Cell Phone Not In Use			
Party 2 Driver	EAST	Stopped In Road	F	Age: 23	2005 BUICK	CENTURY	Passenger Car, Station Wagon, Jeep			
Veh Type:		Sobriety: HNBD		Assoc Factor: None Apparent		Lap/Shoulder Harness Used	Cell Phone Not In Use			
21307011	11/3/2021	07:45	Wednesday	SAN ANTONIO AVE - 19TH ST	.5	0'	Direction: Not Stated	Daylight	Clear	Pty at Fault:1
	Vehicle - Pedestrian		Pedestrian	Ped R/W Violation		21950(A)	Hit & Run: Misd	Complaint of Pain	# Inj: 1	# Killed: 0
Party 1 Driver	EAST	Making Right Turn	F	Age:	CHEVROLET	SUBURBAN	Sport Utility Vehicle			
Veh Type:		Sobriety: Impairment Not Kno		Assoc Factor: None Apparent			Not Stated			

Party 2	Pedestrian	NORT	Proceeding Straight	F	Age: 66			Pedestrian					
Veh Type:			Sobriety: HNBD		Assoc Factor: None Apparent	Not Required		Cell Phone Not In Use					
21327014	11/23/2021	10:56	Tuesday	EUCLID AVE - 19TH ST		0.25	0'	Direction: Not Stated	Daylight	Clear		Pty at Fault:1	
	Broadside		Other Motor Vehicle	Traffic Signals and Signs			21453(A)	Hit & Run: No	Complaint of Pain		# Inj: 3	# Killed: 0	
Party 1	Driver	SOUT	Proceeding Straight	F	Age: 88	2018 CHEVROLET	BOLT	Passenger Car, Station Wagon, Jeep					
Veh Type:			Sobriety: HNBD		Assoc Factor: None Apparent	Lap/Shoulder	Harness Used	Cell Phone Not In Use					
Party 2	Driver	EAST	Proceeding Straight	M	Age: 25	2015 FORD	E350	Other Commercial					
Veh Type:			Sobriety: HNBD		Assoc Factor: None Apparent	Lap/Shoulder	Harness Used	Cell Phone Not In Use					
22152012	6/1/2022	12:56	Wednesday	19TH ST - EUCLID AVE		0.25	0'	Direction: Not Stated	Daylight	Clear		Pty at Fault:1	
	Broadside		Other Motor Vehicle	Traffic Signals and Signs			21453(C)	Hit & Run: No	Other Visible Injury		# Inj: 2	# Killed: 0	
Party 1	Driver	NORT	Making Left Turn	F	Age: 30	2020 HONDA	CIVIC	Passenger Car, Station Wagon, Jeep					
Veh Type:			Sobriety: HNBD		Assoc Factor: None Apparent	Lap/Shoulder	Harness Used	Cell Phone Not In Use					
Party 2	Driver	SOUT	Proceeding Straight	M	Age: 41	1999 FORD	RANGER	Pickups & Panels					
Veh Type:			Sobriety: HNBD		Assoc Factor: None Apparent	Lap/Shoulder	Harness Used	Cell Phone Not In Use					
22188015	7/7/2022	15:08	Thursday	19TH ST - SAN ANTONIO AVE		0.5	0'	Direction: Not Stated	Daylight	Clear		Pty at Fault:1	
	Broadside		Other Motor Vehicle	Traffic Signals and Signs			22450(A)	Hit & Run: No	Complaint of Pain		# Inj: 1	# Killed: 0	
Party 1	Driver	WEST	Proceeding Straight	M	Age: 44	2008 CHEVROLET	IMPALA	Passenger Car, Station Wagon, Jeep					
Veh Type:			Sobriety: HNBD		Assoc Factor: None Apparent	Lap/Shoulder	Harness Used	Cell Phone Not In Use					
Party 2	Driver	SOUT	Proceeding Straight	M	Age: 59	2001 JEEP	WRANGLER	Sport Utility Vehicle					
Veh Type:			Sobriety: HNBD		Assoc Factor: None Apparent	Lap/Shoulder	Harness Used	Cell Phone Not In Use					
22226009	8/5/2022	17:53	Friday	EUCLID AVE - 19TH ST		0.25	0'	Direction: Not Stated	Daylight	Clear		Pty at Fault:2	
	Broadside		Other Motor Vehicle	Unsafe Speed			22350	Hit & Run: No	Other Visible Injury		# Inj: 2	# Killed: 0	
Party 1	Driver	WEST	Proceeding Straight	M	Age: 33	2016 TOYOTA	TACOMA	Passenger Car, Station Wagon, Jeep					
Veh Type:			Sobriety: Not Applicable		Assoc Factor: None Apparent	Lap/Shoulder	Harness Used	Cell Phone Not In Use					
Party 2	Driver	NORT	Proceeding Straight	M	Age: 35	2020 FORD	F-250	Passenger Car, Station Wagon, Jeep					
Veh Type:			Sobriety: Not Applicable		Assoc Factor: None Apparent	Lap/Shoulder	Harness Used	Cell Phone Not In Use					
22235021	8/23/2022	17:50	Tuesday	EUCLID AVE - 19TH ST		0.25	0'	Direction: Not Stated	Daylight	Clear		Pty at Fault:1	
	Broadside		Other Motor Vehicle	Traffic Signals and Signs			21453	Hit & Run: No	Other Visible Injury		# Inj: 2	# Killed: 0	
Party 1	Driver	NORT	Proceeding Straight	M	Age: 36	2021 SUBARU	OUTBACK	Passenger Car, Station Wagon, Jeep					
Veh Type:			Sobriety: HNBD		Assoc Factor: None Apparent	Lap/Shoulder	Harness Used	Cell Phone Not In Use					
Party 2	Driver	SOUT	Making Left Turn	M	Age: 33	2022 CHEVROLET	SILVERADO	Pickups & Panels					
Veh Type:			Sobriety: HNBD		Assoc Factor: None Apparent	Lap/Shoulder	Harness Used	Cell Phone Not In Use					
Party 3	Driver	WEST	Stopped In Road	M	Age: 76	2015 TOYOTA	RAV4	Passenger Car, Station Wagon, Jeep					
Veh Type:			Sobriety: HNBD		Assoc Factor: None Apparent	Lap/Shoulder	Harness Used	Cell Phone Not In Use					
22271003	9/28/2022	10:25	Wednesday	EUCLID AVE - 19TH ST		0.25	0'	Direction: Not Stated	Daylight	Clear		Pty at Fault:1	
	Broadside		Other Motor Vehicle	Traffic Signals and Signs			21453(A)	Hit & Run: No	Other Visible Injury		# Inj: 1	# Killed: 0	
Party 1	Driver	WEST	Proceeding Straight	F	Age: 51	2022 HONDA	CR-V	Sport Utility Vehicle					
Veh Type:			Sobriety: HNBD		Assoc Factor: None Apparent	Lap/Shoulder	Harness Used	Cell Phone Not In Use					
Party 2	Driver	SOUT	Proceeding Straight	M	Age: 62	2018 NISSAN	FRONTIER	Pickups & Panels					
Veh Type:			Sobriety: HNBD		Assoc Factor: None Apparent	Lap/Shoulder	Harness Used	Cell Phone Not In Use					

19TH ST from MOUNTAIN AVE to EUCLID AVE

22294025	10/21/2022	22:40	Friday	EUCLID AVE - 19TH ST	0.25	0'	Direction: Not Stated	Dark - Street Lig	Cloudy	Pty at Fault:1
	Broadside		Other Motor Vehicle	Other Than Driver			Hit & Run: No	Other Visible Injury	# Inj: 1	# Killed: 0
Party 1 Driver Veh Type:	NORT	Proceeding Straight	M	Age: 26	2017 HONDA	CIVIC	Passenger Car, Station Wagon, Jeep			
		Sobriety: HNBD		Assoc Factor: None Apparent		Lap/Shoulder Harness Used	Cell Phone Not In Use			
Party 2 Driver Veh Type:	WEST	Proceeding Straight	F	Age: 44	2011 HONDA	CR-V	Sport Utility Vehicle			
		Sobriety: HNBD		Assoc Factor: None Apparent		Lap/Shoulder Harness Used	Cell Phone Not In Use			
22337018	12/3/2022	19:05	Saturday	EUCLID AVE - 19TH ST	0.25	0'	Direction: Not Stated	Dark - Street Lig	Clear	Pty at Fault:1
	Broadside		Other Motor Vehicle	Traffic Signals and Signs		21453(A)	Hit & Run: Felony	Complaint of Pain	# Inj: 4	# Killed: 0
Party 1 Driver Veh Type:	EAST	Proceeding Straight	F	Age:	2012 JEEP	CHEROKEE	Sport Utility Vehicle			
		Sobriety: Impairment Not Kno		Assoc Factor: None Apparent			Cell Phone Not In Use			
Party 2 Driver Veh Type:	NORT	Proceeding Straight	F	Age: 42	2008 CHEVROLET	TAHOE	Sport Utility Vehicle			
		Sobriety: HNBD		Assoc Factor: None Apparent		Lap/Shoulder Harness Used	Cell Phone Not In Use			
23094004	4/4/2023	07:05	Tuesday	MOUNTAIN AVE - 19TH ST	0.25	0'	Direction: Not Stated	Daylight	Clear	Pty at Fault:1
	Broadside		Other Motor Vehicle	Traffic Signals and Signs		21453(A)	Hit & Run: No	Other Visible Injury	# Inj: 1	# Killed: 0
Party 1 Driver Veh Type:	EAST	Making Left Turn	F	Age: 18	2020 KIA	FORTE	Passenger Car, Station Wagon, Jeep			
		Sobriety: HNBD		Assoc Factor: None Apparent		Lap/Shoulder Harness Used	Cell Phone Not In Use			
Party 2 Driver Veh Type:	NORT	Proceeding Straight	F	Age: 75	2014 TOYOTA	COROLLA	Passenger Car, Station Wagon, Jeep			
		Sobriety: HNBD		Assoc Factor: None Apparent		Shoulder Harness Used	Cell Phone Not In Use			

Segment Length: 1.09 miles (5,756')

Collisions per mile: 13.76

Settings for Query:

Segment: 19TH ST between MOUNTAIN AVE and EUCLID AVE

Include Intersection Related at Limit 1 (MOUNTAIN AVE): True

Include Intersection Related at Limit 2 (EUCLID AVE): True

Include Intersection Related at Intermediate Intersections: True

Sorted By: Date and Time

City of Upland

From 8/1/2020 to 8/1/2023

Total Collisions: 13

Injury Collisions: 11

Fatal Collisions: 0

Collision Summary Report

10/14/24

19TH ST from CAMPUS AVE (1) to EUCLID AVE

Page 1 of 3

21055011	2/24/2021	12:42	Wednesday	19TH ST - EUCLID AVE	0'	Direction: Not Stated	Daylight	Clear	Pty at Fault:1
	Broadside		Other Motor Vehicle	Traffic Signals and Signs	21453(A)	Hit & Run: Misde	Complaint of Pain	# Inj: 2	# Killed: 0
Party 1 Driver	NORT	Proceeding Straight	F	Age: 2020 HYUNDAI	SANTA FE	Sport Utility Vehicle			
Veh Type:		Sobriety: Impairment Not Kno	Assoc Factor: None Apparent			Cell Phone Not In Use			
Party 2 Driver	WEST	Proceeding Straight	M	Age: 16 2020 HONDA	ACCORD	Passenger Car, Station Wagon, Jeep			
Veh Type:		Sobriety: HNBD	Assoc Factor: None Apparent	Lap/Shoulder Harness Used		Cell Phone Not In Use			
21191008	7/10/2021	09:22	Saturday	EUCLID AVE - 19TH ST	0'	Direction: Not Stated	Daylight	Clear	Pty at Fault:0
	Hit Object		Fixed Object	Other Than Driver		Hit & Run: No	Property Damage Only	# Inj: 0	# Killed: 0
Party 1 Driver	NORT	Proceeding Straight	M	Age: 34 2012 CHEVROLET	EQUINOX	Sport Utility Vehicle			
Veh Type:		Sobriety: HNBD	Assoc Factor: None Apparent	Lap/Shoulder Harness Used		Cell Phone Not In Use			
21327014	11/23/2021	10:56	Tuesday	EUCLID AVE - 19TH ST	0'	Direction: Not Stated	Daylight	Clear	Pty at Fault:1
	Broadside		Other Motor Vehicle	Traffic Signals and Signs	21453(A)	Hit & Run: No	Complaint of Pain	# Inj: 3	# Killed: 0
Party 1 Driver	SOUT	Proceeding Straight	F	Age: 88 2018 CHEVROLET	BOLT	Passenger Car, Station Wagon, Jeep			
Veh Type:		Sobriety: HNBD	Assoc Factor: None Apparent	Lap/Shoulder Harness Used		Cell Phone Not In Use			
Party 2 Driver	EAST	Proceeding Straight	M	Age: 25 2015 FORD	E350	Other Commercial			
Veh Type:		Sobriety: HNBD	Assoc Factor: None Apparent	Lap/Shoulder Harness Used		Cell Phone Not In Use			
21342020	12/8/2021	23:03	Wednesday	19TH ST - CAMPUS AVE (1)	0'	Direction: Not Stated	Dark - Street Lig	Cloudy	Pty at Fault:1
	Broadside		Other Motor Vehicle	Driving Under Influence	23152(A)	Hit & Run: No	Complaint of Pain	# Inj: 1	# Killed: 0
Party 1 Driver	NORT	Making Left Turn	M	Age: 30 2012 KIA	OPTIMA	Passenger Car, Station Wagon, Jeep			
Veh Type:		Sobriety: HBD Under Influen	Assoc Factor: Violation	Lap/Shoulder Harness Used		Cell Phone Not In Use			
Party 2 Driver	SOUT	Proceeding Straight	F	Age: 18 2021 KIA	RIO	Passenger Car, Station Wagon, Jeep			
Veh Type:		Sobriety: HNBD	Assoc Factor: None Apparent	Lap/Shoulder Harness Used		Cell Phone Not In Use			
21347021	12/13/2021	20:50	Monday	19TH ST - CAMPUS AVE (1)	0'	Direction: Not Stated	Dark - Street Lig	Raining	Pty at Fault:1
	Broadside		Other Motor Vehicle	Traffic Signals and Signs	21453(A)	Hit & Run: No	Complaint of Pain	# Inj: 1	# Killed: 0
Party 1 Driver	SOUT	Proceeding Straight	F	Age: 26 2014 MINI	COOPER	Passenger Car, Station Wagon, Jeep			
Veh Type:		Sobriety: HNBD	Assoc Factor: None Apparent	Lap/Shoulder Harness Used		Cell Phone Not In Use			
Party 2 Driver	EAST	Making Left Turn	M	Age: 60 2009 NISSAN	CUBE	Passenger Car, Station Wagon, Jeep			
Veh Type:		Sobriety: HNBD	Assoc Factor: None Apparent	Lap/Shoulder Harness Used		Cell Phone Not In Use			
22019024	1/19/2022	15:25	Wednesday	CAMPUS AVE - 19TH ST (1)	0'	Direction: Not Stated	Daylight	Clear	Pty at Fault:1
	Rear-End		Other Motor Vehicle	Unsafe Speed	22350	Hit & Run: No	Property Damage Only	# Inj: 0	# Killed: 0
Party 1 Driver	SOUT	Proceeding Straight	M	Age: 23 2019 TOYOTA	COROLLA	Passenger Car, Station Wagon, Jeep			
Veh Type:		Sobriety: HNBD	Assoc Factor: None Apparent	Lap/Shoulder Harness Used		Cell Phone Not In Use			

19TH ST from CAMPUS AVE (1) to EUCLID AVE

Party 2 Driver	SOUT	Stopped In Road	F	Age: 38	2022 CHEVROLET	SUBURBAN	Sport Utility Vehicle			
Veh Type:		Sobriety: HNBD		Assoc Factor: None Apparent		Lap/Shoulder Harness Used	Cell Phone Not In Use			
22152012	6/1/2022	12:56	Wednesday	19TH ST - EUCLID AVE		0'	Direction: Not Stated	Daylight	Clear	Pty at Fault:1
	Broadside	Other Motor Vehicle		Traffic Signals and Signs		21453(C)	Hit & Run: No	Other Visible Injury	# Inj: 2	# Killed: 0
Party 1 Driver	NORT	Making Left Turn	F	Age: 30	2020 HONDA	CIVIC	Passenger Car, Station Wagon, Jeep			
Veh Type:		Sobriety: HNBD		Assoc Factor: None Apparent		Lap/Shoulder Harness Used	Cell Phone Not In Use			
Party 2 Driver	SOUT	Proceeding Straight	M	Age: 41	1999 FORD	RANGER	Pickups & Panels			
Veh Type:		Sobriety: HNBD		Assoc Factor: None Apparent		Lap/Shoulder Harness Used	Cell Phone Not In Use			
22226009	8/5/2022	17:53	Friday	EUCLID AVE - 19TH ST		0'	Direction: Not Stated	Daylight	Clear	Pty at Fault:2
	Broadside	Other Motor Vehicle		Unsafe Speed		22350	Hit & Run: No	Other Visible Injury	# Inj: 2	# Killed: 0
Party 1 Driver	WEST	Proceeding Straight	M	Age: 33	2016 TOYOTA	TACOMA	Passenger Car, Station Wagon, Jeep			
Veh Type:		Sobriety: Not Applicable		Assoc Factor: None Apparent		Lap/Shoulder Harness Used	Cell Phone Not In Use			
Party 2 Driver	NORT	Proceeding Straight	M	Age: 35	2020 FORD	F-250	Passenger Car, Station Wagon, Jeep			
Veh Type:		Sobriety: Not Applicable		Assoc Factor: None Apparent		Lap/Shoulder Harness Used	Cell Phone Not In Use			
22235021	8/23/2022	17:50	Tuesday	EUCLID AVE - 19TH ST		0'	Direction: Not Stated	Daylight	Clear	Pty at Fault:1
	Broadside	Other Motor Vehicle				21453	Hit & Run: No	Other Visible Injury	# Inj: 2	# Killed: 0
Party 1 Driver	NORT	Proceeding Straight	M	Age: 36	2021 SUBARU	OUTBACK	Passenger Car, Station Wagon, Jeep			
Veh Type:		Sobriety: HNBD		Assoc Factor: None Apparent		Lap/Shoulder Harness Used	Cell Phone Not In Use			
Party 2 Driver	SOUT	Making Left Turn	M	Age: 33	2022 CHEVROLET	SILVERADO	Pickups & Panels			
Veh Type:		Sobriety: HNBD		Assoc Factor: None Apparent		Lap/Shoulder Harness Used	Cell Phone Not In Use			
Party 3 Driver	WEST	Stopped In Road	M	Age: 76	2015 TOYOTA	RAV4	Passenger Car, Station Wagon, Jeep			
Veh Type:		Sobriety: HNBD		Assoc Factor: None Apparent		Lap/Shoulder Harness Used	Cell Phone Not In Use			
22271003	9/28/2022	10:25	Wednesday	EUCLID AVE - 19TH ST		0'	Direction: Not Stated	Daylight	Clear	Pty at Fault:1
	Broadside	Other Motor Vehicle		Traffic Signals and Signs		21453(A)	Hit & Run: No	Other Visible Injury	# Inj: 1	# Killed: 0
Party 1 Driver	WEST	Proceeding Straight	F	Age: 51	2022 HONDA	CR-V	Sport Utility Vehicle			
Veh Type:		Sobriety: HNBD		Assoc Factor: None Apparent		Lap/Shoulder Harness Used	Cell Phone Not In Use			
Party 2 Driver	SOUT	Proceeding Straight	M	Age: 62	2018 NISSAN	FRONTIER	Pickups & Panels			
Veh Type:		Sobriety: HNBD		Assoc Factor: None Apparent		Lap/Shoulder Harness Used	Cell Phone Not In Use			
22294025	10/21/2022	22:40	Friday	EUCLID AVE - 19TH ST		0'	Direction: Not Stated	Dark - Street Lig	Cloudy	Pty at Fault:1
	Broadside	Other Motor Vehicle		Other Than Driver			Hit & Run: No	Other Visible Injury	# Inj: 1	# Killed: 0
Party 1 Driver	NORT	Proceeding Straight	M	Age: 26	2017 HONDA	CIVIC	Passenger Car, Station Wagon, Jeep			
Veh Type:		Sobriety: HNBD		Assoc Factor: None Apparent		Lap/Shoulder Harness Used	Cell Phone Not In Use			
Party 2 Driver	WEST	Proceeding Straight	F	Age: 44	2011 HONDA	CR-V	Sport Utility Vehicle			
Veh Type:		Sobriety: HNBD		Assoc Factor: None Apparent		Lap/Shoulder Harness Used	Cell Phone Not In Use			
22337018	12/3/2022	19:05	Saturday	EUCLID AVE - 19TH ST		0'	Direction: Not Stated	Dark - Street Lig	Clear	Pty at Fault:1
	Broadside	Other Motor Vehicle		Traffic Signals and Signs		21453(A)	Hit & Run: Felony	Complaint of Pain	# Inj: 4	# Killed: 0
Party 1 Driver	EAST	Proceeding Straight	F	Age:	2012 JEEP	CHEROKEE	Sport Utility Vehicle			
Veh Type:		Sobriety: Impairment Not Kno		Assoc Factor: None Apparent			Cell Phone Not In Use			
Party 2 Driver	NORT	Proceeding Straight	F	Age: 42	2008 CHEVROLET	TAHOE	Sport Utility Vehicle			
Veh Type:		Sobriety: HNBD		Assoc Factor: None Apparent		Lap/Shoulder Harness Used	Cell Phone Not In Use			

19TH ST from CAMPUS AVE (1) to EUCLID AVE

23189009	7/8/2023	09:24	Saturday	CAMPUS AVE - 19TH ST (1)	0'	Direction: Not Stated	Daylight	Clear	Pty at Fault:1
	Not Stated		Other Motor Vehicle	Traffic Signals and Signs	21453(A)	Hit & Run: No	Other Visible Injury	# Inj: 1	# Killed: 0

Party 1 Driver	SOUT	Proceeding Straight	M	Age: 70	2017 GMC	SIERRA	Sport Utility Vehicle
Veh Type:		Sobriety: HNBD		Assoc Factor: None Apparent		Lap/Shoulder Harness Used	Cell Phone Not In Use
Party 2 Driver	EAST	Making Left Turn	M	Age: 39	2019 DODGE	RAM	Pickups & Panels
Veh Type:		Sobriety: HNBD		Assoc Factor: None Apparent		Lap/Shoulder Harness Used	Cell Phone Not In Use

Segment Length: 0.47 miles (2,471')

Collisions per mile: 27.78

Settings for Query:

Segment: 19TH ST between CAMPUS AVE (1) and EUCLID AVE
Include Intersection Related at Limit 1 (CAMPUS AVE (1)): True
Include Intersection Related at Limit 2 (EUCLID AVE): True
Include Intersection Related at Intermediate Intersections: True
Sorted By: Date and Time

City of Upland

From 8/1/2020 to 8/1/2023

Total Collisions: 7
Injury Collisions: 6
Fatal Collisions: 0

Collision Summary Report

10/14/24

19TH ST from CAMPUS AVE (3) to CUCAMONGA CRK

Page 1 of 2

21101013	4/11/2021	11:55	Sunday	19TH ST - CAMPUS AVE (3)	638'	Direction: EAST	Daylight	Clear	Pty at Fault:1
	Vehicle - Pedestrian		Pedestrian	Pedestrian Violation	21950(B)	Hit & Run: No	Complaint of Pain	# Inj: 1	# Killed: 0
Party 1	Pedestrian	EAST	Other	M	Age: 32				Pedestrian
Veh Type:			Sobriety: HNBD		Assoc Factor: None Apparent	Not Required			Cell Phone Not In Use
Party 2	Driver	EAST	Stopped In Road	F	Age: 54	2019 LEXUS			Passenger Car, Station Wagon, Jeep
Veh Type:			Sobriety: HNBD		Assoc Factor: None Apparent	Lap/Shoulder Harness Used			Cell Phone Not In Use
21315026	11/11/2021	22:08	Thursday	19TH ST - COLONIES PKWY	304'	Direction: WEST	Dark - Street Lig	Clear	Pty at Fault:1
	Hit Object		Fixed Object	Improper Turning	22107	Hit & Run: No	Severe Injury	# Inj: 1	# Killed: 0
Party 1	Driver	WEST	Other Unsafe Turning	M	Age: 18	2011 NISSAN			Passenger Car, Station Wagon, Jeep
Veh Type:			Sobriety: HNBD		Assoc Factor: Violation	Lap/Shoulder Harness Used			Cell Phone Not In Use
22194010	7/13/2022	09:38	Wednesday	COLONIES PKWY - 19TH ST	0'	Direction: Not Stated	Daylight	Clear	Pty at Fault:0
	Broadside		Other Motor Vehicle	Unknown		Hit & Run: No	Complaint of Pain	# Inj: 1	# Killed: 0
Party 1	Driver	SOUT	Proceeding Straight	F	Age: 56	2021 LEXUS			Passenger Car, Station Wagon, Jeep
Veh Type:			Sobriety: HNBD		Assoc Factor: None Apparent	Lap/Shoulder Harness Used			Cell Phone Not In Use
Party 2	Driver	EAST	Proceeding Straight	M	Age: 23	2019 TOYOTA			Passenger Car, Station Wagon, Jeep
Veh Type:			Sobriety: HNBD		Assoc Factor: None Apparent	Lap/Shoulder Harness Used			Cell Phone Not In Use
22215023	8/3/2022	23:02	Wednesday	19TH ST - COLONIES PKWY	206'	Direction: WEST	Dark - Street Lig	Clear	Pty at Fault:1
	Hit Object		Fixed Object	Unsafe Speed	22350	Hit & Run: No	Complaint of Pain	# Inj: 1	# Killed: 0
Party 1	Driver	WEST	Proceeding Straight	M	Age: 18	2001 FORD			Passenger Car, Station Wagon, Jeep
Veh Type:			Sobriety: HNBD		Assoc Factor: None Apparent	Lap/Shoulder Harness Used			Cell Phone Not In Use
23021015	1/21/2023	21:47	Saturday	19TH ST - COLONIES PKWY	207'	Direction: EAST	Dark - Street Lig	Clear	Pty at Fault:1
	Hit Object		Fixed Object	Driving Under Influence	23152(A)	Hit & Run: No	Property Damage Only	# Inj: 0	# Killed: 0
Party 1	Driver	EAST	Proceeding Straight	M	Age: 33	2015 RAM			Pickups & Panels
Veh Type:			Sobriety: HBD Under Influen		Assoc Factor: Violation	Lap/Shoulder Harness Used			Cell Phone Not In Use
23125018	5/5/2023	18:17	Friday	19TH ST - COLONIES PKWY	0'	Direction: Not Stated	Daylight	Clear	Pty at Fault:1
	Broadside		Other Motor Vehicle	Traffic Signals and Signs	21453(A)	Hit & Run: No	Other Visible Injury	# Inj: 4	# Killed: 0
Party 1	Driver	EAST	Proceeding Straight	M	Age: 41	2012 SCION			Sport Utility Vehicle
Veh Type:			Sobriety: HNBD		Assoc Factor: None Apparent	Lap/Shoulder Harness Used			Cell Phone Not In Use
Party 2	Driver	NORT	Making Left Turn	F	Age: 29	2021 VOLKSWAGEN			Sport Utility Vehicle
Veh Type:			Sobriety: HNBD		Assoc Factor: None Apparent	Lap/Shoulder Harness Used			Cell Phone Not In Use
23191021	7/10/2023	13:33	Monday	19TH ST - COLONIES PKWY	399'	Direction: WEST	Daylight	Clear	Pty at Fault:1
	Hit Object		Fixed Object	Improper Turning	22107	Hit & Run: No	Other Visible Injury	# Inj: 1	# Killed: 0

19TH ST from CAMPUS AVE (3) to CUCAMONGA CRK

Party 1 Driver WEST Other Unsafe Turning M Age: 26 2021 FORD F-250 Pickups & Panels
Veh Type: Sobriety: HNBD Assoc Factor: None Apparent Lap/Shoulder Harness Used Cell Phone Not In Use

Segment Length: 0.69 miles (3,621')

Collisions per mile: 10.21

Settings for Query:

Segment: 19TH ST between CAMPUS AVE (3) and CUCAMONGA CRK

Include Intersection Related at Limit 1 (CAMPUS AVE (3)): True

Include Intersection Related at Limit 2 (CUCAMONGA CRK): True

Include Intersection Related at Intermediate Intersections: True

Sorted By: Date and Time

City of Upland

From 8/1/2020 to 8/1/2023

Total Collisions: 2
Injury Collisions: 2
Fatal Collisions: 0

Collision Summary Report

10/14/24

18TH ST from BENSON AVE to SUNNYBROOK AVE

Page 1 of 1

21155006	6/4/2021	10:57	Friday	SAN ANTONIO AVE - 18TH ST		0'	Direction: Not Stated	Daylight	Clear	Pty at Fault:0
	Broadside		Other Motor Vehicle	Traffic Signals and Signs		22450(A)	Hit & Run: No	Other Visible Injury	# Inj: 1	# Killed: 0
Party 1	Driver	SOUT	Proceeding Straight	F	Age: 48	2012 HYUNDAI	GENESIS	Passenger Car, Station Wagon, Jeep		
	Veh Type:		Sobriety: HNBD		Assoc Factor: None Apparent	Lap/Shoulder Harness Used		Cell Phone Not In Use		
Party 2	Driver	WEST	Proceeding Straight	F	Age: 92	2004 CADILLAC	STC	Passenger Car, Station Wagon, Jeep		
	Veh Type:		Sobriety: HNBD		Assoc Factor: None Apparent	Lap/Shoulder Harness Used		Cell Phone Not In Use		
22033006	1/2/2022	14:29	Sunday	BENSON AVE - 18TH ST		0'	Direction: Not Stated	Daylight	Clear	Pty at Fault:0
	Sideswipe		Bicycle	Unknown		1/3	Hit & Run: No	Complaint of Pain	# Inj: 1	# Killed: 0
Party 1	Bicyclist	SOUT	Proceeding Straight	M	Age: 62	TREK	20 SPEED	Bicycle		
	Veh Type:		Sobriety: HNBD		Assoc Factor: None Apparent			Cell Phone Not In Use		
Party 2	Driver	SOUT	Proceeding Straight	M	Age: 81	2014 FORD	EXPLORER	Sport Utility Vehicle		
	Veh Type:		Sobriety: HNBD		Assoc Factor: None Apparent	Lap/Shoulder Harness Used		Cell Phone Not In Use		

Segment Length: 2.12 miles (11,203')

Collisions per mile: 0.94

Settings for Query:

Segment: 18TH ST between BENSON AVE and SUNNYBROOK AVE

Include Intersection Related at Limit 1 (BENSON AVE): True

Include Intersection Related at Limit 2 (SUNNYBROOK AVE): True

Include Intersection Related at Intermediate Intersections: True

Sorted By: Date and Time

City of Upland

From 8/1/2020 to 8/1/2023

Total Collisions: 5
Injury Collisions: 5
Fatal Collisions: 0

Collision Summary Report

10/14/24

COLONIES PKWY from 19TH ST to CAMPUS AVE

Page 1 of 2

22194010	7/13/2022	09:38	Wednesday	COLONIES PKWY - 19TH ST	1/3	0'	Direction: Not Stated	Daylight	Clear	Pty at Fault:0
	Broadside		Other Motor Vehicle	Unknown			Hit & Run: No	Complaint of Pain	# Inj: 1	# Killed: 0
Party 1 Veh Type:	Driver	SOUT	Proceeding Straight	F	Age: 56	2021 LEXUS	IS300	Passenger Car, Station Wagon, Jeep		
			Sobriety: HNBD		Assoc Factor: None Apparent		Lap/Shoulder Harness Used	Cell Phone Not In Use		
Party 2 Veh Type:	Driver	EAST	Proceeding Straight	M	Age: 23	2019 TOYOTA	COROLLA	Passenger Car, Station Wagon, Jeep		
			Sobriety: HNBD		Assoc Factor: None Apparent		Lap/Shoulder Harness Used	Cell Phone Not In Use		
22298006	10/25/2022	10:35	Tuesday	CAMPUS AVE - COLONIES PKWY	1/3	0'	Direction: Not Stated	Daylight	Clear	Pty at Fault:1
	Broadside		Other Motor Vehicle	Traffic Signals and Signs		21453(A)	Hit & Run: No	Other Visible Injury	# Inj: 1	# Killed: 0
Party 1 Veh Type:	Driver	NORT	Proceeding Straight	F	Age: 38	2020 JEEP	CHEROKEE	Sport Utility Vehicle		
			Sobriety: HNBD		Assoc Factor: Inattention		Lap/Shoulder Harness Used	Cell Phone Not In Use		
Party 2 Veh Type:	Driver	WEST	Making Left Turn	F	Age: 26	2021 BMW	X4M	Passenger Car, Station Wagon, Jeep		
			Sobriety: HNBD		Assoc Factor: None Apparent		Lap/Shoulder Harness Used	Cell Phone Not In Use		
23001001	1/1/2023	00:25	Sunday	CAMPUS AVE - COLONIES PKWY	1/3	0'	Direction: Not Stated	Dark - Street Lig	Raining	Pty at Fault:1
	Hit Object		Fixed Object	Unsafe Speed		22350	Hit & Run: No	Complaint of Pain	# Inj: 1	# Killed: 0
Party 1 Veh Type:	Driver	SOUT	Proceeding Straight	M	Age: 22	2008 FORD	RANGER	Two Axle Truck		
			Sobriety: HNBD		Assoc Factor: None Apparent		Lap/Shoulder Harness Used	Cell Phone Not In Use		
23033016	2/2/2023	17:54	Thursday	COLONIES PKWY - TANGLEWOOD AVE	2/3	0'	Direction: Not Stated	Dark - Street Lig	Clear	Pty at Fault:1
	Vehicle - Pedestrian		Pedestrian	Ped R/W Violation		21950(A)	Hit & Run: No	Severe Injury	# Inj: 1	# Killed: 0
Party 1 Veh Type:	Driver	WEST	Making Left Turn	M	Age: 68	2019 CHEVROLET	TRAVERSE	Sport Utility Vehicle		
			Sobriety: HNBD		Assoc Factor: None Apparent		Lap/Shoulder Harness Used	Cell Phone Not In Use		
Party 2 Veh Type:	Pedestrian	WEST	Proceeding Straight	M	Age: 74			Pedestrian		
			Sobriety: HNBD		Assoc Factor: None Apparent		Not Required	Cell Phone Not In Use		
23125018	5/5/2023	18:17	Friday	19TH ST - COLONIES PKWY	1/3	0'	Direction: Not Stated	Daylight	Clear	Pty at Fault:1
	Broadside		Other Motor Vehicle	Traffic Signals and Signs		21453(A)	Hit & Run: No	Other Visible Injury	# Inj: 4	# Killed: 0
Party 1 Veh Type:	Driver	EAST	Proceeding Straight	M	Age: 41	2012 SCION	XB	Sport Utility Vehicle		
			Sobriety: HNBD		Assoc Factor: None Apparent		Lap/Shoulder Harness Used	Cell Phone Not In Use		
Party 2 Veh Type:	Driver	NORT	Making Left Turn	F	Age: 29	2021 VOLKSWAGEN	TIGUAN	Sport Utility Vehicle		
			Sobriety: HNBD		Assoc Factor: None Apparent		Lap/Shoulder Harness Used	Cell Phone Not In Use		

Segment Length: 1.27 miles (6,722')

Collisions per mile: 3.93

Settings for Query:

Segment: COLONIES PKWY between 19TH ST and CAMPUS AVE

Include Intersection Related at Limit 1 (19TH ST): True

Include Intersection Related at Limit 2 (CAMPUS AVE): True

Include Intersection Related at Intermediate Intersections: True

Sorted By: Date and Time

City of Upland

From 8/1/2020 to 8/1/2023

Total Collisions: 12

Injury Collisions: 11

Fatal Collisions: 0

Collision Summary Report

10/14/24

17TH ST from MOUNTAIN AVE to CAMPUS AVE

Page 1 of 3

20231007	8/18/2020	07:20	Tuesday	EUCLID AVE - 17TH ST	1/2	0'	Direction: Not Stated	Daylight	Clear	Pty at Fault:1
	Broadside		Other Motor Vehicle	Traffic Signals and Signs		22450(A)	Hit & Run: Misde	Other Visible Injury	# Inj: 1	# Killed: 0
Party 1 Driver	WEST	Proceeding Straight		M	Age: 36	2006 BMW	325I	Passenger Car, Station Wagon, Jeep		
Veh Type:		Sobriety: HNBD			Assoc Factor: None Apparent		Lap/Shoulder Harness Used	Cell Phone Not In Use		
Party 2 Driver	SOUT	Proceeding Straight		M	Age: 71	2018 TOYOTA	PRIUS	Passenger Car, Station Wagon, Jeep		
Veh Type:		Sobriety: HNBD			Assoc Factor: None Apparent		Lap/Shoulder Harness Used	Cell Phone Not In Use		
20282019	10/8/2020	16:18	Thursday	17TH ST - SAN ANTONIO AVE	1/2	0'	Direction: Not Stated	Daylight	Clear	Pty at Fault:1
	Broadside		Bicycle	Traffic Signals and Signs		22450(A)	Hit & Run: No	Other Visible Injury	# Inj: 1	# Killed: 0
Party 1 Bicyclist	SOUT	Proceeding Straight		M	Age: 25	CORSA	16 SPEED	Bicycle		
Veh Type:		Sobriety: HNBD			Assoc Factor: None Apparent			Cell Phone Not In Use		
Party 2 Driver	EAST	Making Left Turn		M	Age: 23	2013 NISSAN	ALTIMA	Passenger Car, Station Wagon, Jeep		
Veh Type:		Sobriety: HNBD			Assoc Factor: None Apparent		Shoulder Harness Used	Cell Phone Not In Use		
20289029	10/15/2020	23:04	Thursday	EUCLID AVE - 17TH ST	1/2	0'	Direction: Not Stated	Dark - Street Lig	Clear	Pty at Fault:1
	Broadside		Other Motor Vehicle	Auto R/W Violation		21802(A)	Hit & Run: No	Complaint of Pain	# Inj: 1	# Killed: 0
Party 1 Driver	WEST	Proceeding Straight		M	Age: 24	2015 TOYOTA	COROLLA	Passenger Car, Station Wagon, Jeep		
Veh Type:		Sobriety: HNBD			Assoc Factor: None Apparent		Lap/Shoulder Harness Used	Cell Phone Not In Use		
Party 2 Driver	NORT	Proceeding Straight		M	Age: 24	2004 ACURA	RSX	Passenger Car, Station Wagon, Jeep		
Veh Type:		Sobriety: HNBD			Assoc Factor: None Apparent		Lap/Shoulder Harness Used	Cell Phone Not In Use		
20301021	10/27/2020	17:19	Tuesday	EUCLID AVE - 17TH ST	1/2	0'	Direction: Not Stated	Daylight	Clear	Pty at Fault:1
	Broadside		Other Motor Vehicle	Traffic Signals and Signs		22450(A)	Hit & Run: No	Complaint of Pain	# Inj: 1	# Killed: 0
Party 1 Driver	EAST	Proceeding Straight		M	Age: 23	2021 SUBARU	CCROSSTREK	Passenger Car, Station Wagon, Jeep		
Veh Type:		Sobriety: HNBD			Assoc Factor: None Apparent		Lap/Shoulder Harness Used	Cell Phone Not In Use		
Party 2 Driver	SOUT	Proceeding Straight		M	Age: 60	1998 FORD	F-150	Pickups & Panels		
Veh Type:		Sobriety: HNBD			Assoc Factor: None Apparent		Lap/Shoulder Harness Used	Cell Phone Not In Use		
21058021	2/27/2021	17:43	Saturday	17TH ST - VALLEJO WAY		2'	Direction: WEST	Dusk - Dawn	Clear	Pty at Fault:1
	Vehicle - Pedestrian	Fixed Object		Driving Under Influence		23152(A)	Hit & Run: No	Complaint of Pain	# Inj: 1	# Killed: 0
Party 1 Driver	SOUT	Proceeding Straight		M	Age: 58	2005 FORD	ESCAPE	Passenger Car, Station Wagon, Jeep		
Veh Type:		Sobriety: HBD Under Influen			Assoc Factor: Violation		Lap/Shoulder Harness Used	Cell Phone Handheld In Use		
Party 2 Pedestrian	SOUT	Not Stated		M	Age: 63			Pedestrian		
Veh Type:		Sobriety: HNBD			Assoc Factor: None Apparent		Not Required	Cell Phone Not In Use		
21148016	5/28/2021	17:04	Friday	EUCLID AVE - 17TH ST	1/2	0'	Direction: Not Stated	Daylight	Clear	Pty at Fault:1
	Broadside		Other Motor Vehicle	Auto R/W Violation		21802(A)	Hit & Run: Misde	Complaint of Pain	# Inj: 1	# Killed: 0

17TH ST from MOUNTAIN AVE to CAMPUS AVE

Party 1 Driver	EAST	Proceeding Straight	F	Age: 39	2016 NISSAN	ROUGE	Sport Utility Vehicle					
Veh Type:		Sobriety: HNBD		Assoc Factor: None Apparent		Lap/Shoulder Harness Used	Cell Phone Not In Use					
Party 2 Driver	NORT	Proceeding Straight	M	Age: 47	2019 MASERATI	LVT	Sport Utility Vehicle					
Veh Type:		Sobriety: HNBD		Assoc Factor: None Apparent		Lap/Shoulder Harness Used	Cell Phone Not In Use					
21159024	6/8/2021	21:45	Tuesday	CAMPUS AVE - 17TH ST		0'	Direction: Not Stated	Dark - Street Lig	Not Stated	Pty at Fault:1		
	Broadside		Other Motor Vehicle	Auto R/W Violation	1/3	21802(A)	Hit & Run: No	Complaint of Pain	# Inj: 2	# Killed: 0		
Party 1 Driver	EAST	Making Left Turn	F	Age: 19	2015 CHEVROLET	MALIBU	Passenger Car, Station Wagon, Jeep					
Veh Type:		Sobriety: HNBD		Assoc Factor: None Apparent		Lap/Shoulder Harness Used	Cell Phone Not In Use					
Party 2 Driver	SOUT	Proceeding Straight	F	Age: 46	2016 MERCEDES-BENZ	GWAGON	Sport Utility Vehicle					
Veh Type:		Sobriety: HNBD		Assoc Factor: None Apparent		Lap/Shoulder Harness Used	Cell Phone Not In Use					
21294020	10/21/2021	17:39	Thursday	EUCLID AVE - 17TH ST		0'	Direction: Not Stated	Daylight	Clear	Pty at Fault:1		
	Broadside		Other Motor Vehicle	Auto R/W Violation	1/2	21802(A)	Hit & Run: No	Other Visible Injury	# Inj: 2	# Killed: 0		
Party 1 Driver	EAST	Proceeding Straight	M	Age: 38	2021 HONDA	ODYSSEY	Passenger Car, Station Wagon, Jeep					
Veh Type:		Sobriety: HNBD		Assoc Factor: None Apparent		Lap/Shoulder Harness Used	Cell Phone Not In Use					
Party 2 Driver	SOUT	Proceeding Straight	M	Age: 37	2007 FORD	F-250	Pickups & Panels					
Veh Type:		Sobriety: HNBD		Assoc Factor: None Apparent		Lap/Shoulder Harness Used	Cell Phone Not In Use					
21298001	10/25/2021	07:01	Monday	CAMPUS AVE - 17TH ST		0'	Direction: Not Stated	Daylight	Cloudy	Pty at Fault:1		
	Broadside		Other Motor Vehicle	Auto R/W Violation	1/3	21802(A)	Hit & Run: No	Other Visible Injury	# Inj: 2	# Killed: 0		
Party 1 Driver	NORT	Making Left Turn	M	Age: 19	2014 KIA	FORTE	Passenger Car, Station Wagon, Jeep					
Veh Type:		Sobriety: HNBD		Assoc Factor: None Apparent		Lap/Shoulder Harness Used	Cell Phone Not In Use					
Party 2 Driver	SOUT	Proceeding Straight	F	Age: 45	2001 CHEVROLET	TAHOE	Sport Utility Vehicle					
Veh Type:		Sobriety: HNBD		Assoc Factor: None Apparent		Lap/Shoulder Harness Used	Cell Phone Not In Use					
22159010	6/8/2022	17:00	Wednesday	17TH ST - EUCLID AVE		10'	Direction: EAST	Daylight	Clear	Pty at Fault:1		
	Hit Object		Fixed Object	Auto R/W Violation	1/2	21802(A)	Hit & Run: No	Property Damage Only	# Inj: 0	# Killed: 0		
Party 1 Driver	EAST	Proceeding Straight	M	Age: 69	2013 FORD	F-150	Pickups & Panels					
Veh Type:		Sobriety: HNBD		Assoc Factor: None Apparent		Lap/Shoulder Harness Used	Cell Phone Not In Use					
Party 2 Driver	NORT	Proceeding Straight	M	Age: 29	2017 VOLKSWAGEN	PASSAT	Passenger Car, Station Wagon, Jeep					
Veh Type:		Sobriety: HNBD		Assoc Factor: None Apparent		Lap/Shoulder Harness Used	Cell Phone Not In Use					
22252018	9/9/2022	16:16	Friday	EUCLID AVE - 17TH ST		0'	Direction: Not Stated	Daylight	Raining	Pty at Fault:1		
	Broadside		Other Motor Vehicle	Auto R/W Violation	1/2	21804(A)	Hit & Run: No	Complaint of Pain	# Inj: 4	# Killed: 0		
Party 1 Driver	EAST	Making Right Turn	F	Age: 37	2007 ACURA	MDX	Sport Utility Vehicle					
Veh Type:		Sobriety: HNBD		Assoc Factor: None Apparent		Lap/Shoulder Harness Used	Cell Phone Handsfree In Use					
Party 2 Driver	SOUT	Proceeding Straight	F	Age: 30	2018 TOYOTA	TUNDRA	Pickups and Panels					
Veh Type:		Sobriety: HNBD		Assoc Factor: None Apparent		Lap/Shoulder Harness Used	Cell Phone Not In Use					
22263017	9/20/2022	15:28	Tuesday	EUCLID AVE - 17TH ST		0'	Direction: Not Stated	Daylight	Clear	Pty at Fault:1		
	Head-On		Bicycle	Auto R/W Violation	1/2	21802(A)	Hit & Run: No	Other Visible Injury	# Inj: 1	# Killed: 0		
Party 1 Bicyclist	WEST	Proceeding Straight	M	Age: 13	JETSON	ELECTRIC	Bicycle					
Veh Type:		Sobriety: HNBD		Assoc Factor: None Apparent		M/C Helmet Driver - No	Not Stated					
Party 2 Driver	SOUT	Proceeding Straight	M	Age: 90	2019 LEXUS	RX 350	Sport Utility Vehicle					
Veh Type:		Sobriety: HNBD		Assoc Factor: None Apparent		Lap/Shoulder Harness Used	Cell Phone Not In Use					

Segment Length: 1.65 miles (8,694')

Collisions per mile: 7.29

Settings for Query:

Segment: 17TH ST between MOUNTAIN AVE and CAMPUS AVE

Include Intersection Related at Limit 1 (MOUNTAIN AVE): True

Include Intersection Related at Limit 2 (CAMPUS AVE): True

Include Intersection Related at Intermediate Intersections: True

Sorted By: Date and Time

City of Upland

From 8/1/2020 to 8/1/2023

Total Collisions: 54

Injury Collisions: 46

Fatal Collisions: 1

Collision Summary Report

10/14/24

16TH ST from SAN ANTONIO WSH to EUCLID AVE

Page 1 of 10

20220006	8/7/2020	10:46	Friday	16TH ST - SAN ANTONIO AVE	0.5	0'	Direction: Not Stated	Daylight	Clear	Pty at Fault:1
	Broadside		Other Motor Vehicle	Traffic Signals and Signs		21453(A)	Hit & Run: No	Other Visible Injury	# Inj: 2	# Killed: 0
Party 1 Driver	EAST	Proceeding Straight	M	Age: 23	2020 TOYOTA	CAMRY	Passenger Car, Station Wagon, Jeep			
Veh Type:		Sobriety: HNBD		Assoc Factor: None Apparent		Lap/Shoulder Harness Used	Cell Phone Not In Use			
Party 2 Driver	NORT	Making Left Turn	F	Age: 62	2012 TOYOTA	RAV4	Sport Utility Vehicle			
Veh Type:		Sobriety: HNBD		Assoc Factor: None Apparent		Lap/Shoulder Harness Used	Cell Phone Not In Use			
20227008	8/14/2020	15:16	Friday	SAN ANTONIO AVE - 16TH ST	0.5	0'	Direction: Not Stated	Daylight	Clear	Pty at Fault:1
	Broadside		Other Motor Vehicle	Traffic Signals and Signs		21453(A)	Hit & Run: No	Other Visible Injury	# Inj: 2	# Killed: 0
Party 1 Driver	NORT	Proceeding Straight	F	Age: 16	2020 JEEP	WRANGLER	Sport Utility Vehicle			
Veh Type:		Sobriety: HNBD		Assoc Factor: None Apparent		Lap/Shoulder Harness Used	Cell Phone Not In Use			
Party 2 Driver	WEST	Proceeding Straight	F	Age: 47	2015 JEEP	CHEROKEE	Sport Utility Vehicle			
Veh Type:		Sobriety: HNBD		Assoc Factor: None Apparent		Lap/Shoulder Harness Used	Cell Phone Not In Use			
20239011	8/26/2020	15:35	Wednesday	16TH ST - MOUNTAIN AVE		180'	Direction: WEST	Daylight	Clear	Pty at Fault:1
	Rear-End		Other Motor Vehicle	Unsafe Speed		22350	Hit & Run: No	Complaint of Pain	# Inj: 1	# Killed: 0
Party 1 Driver	EAST	Proceeding Straight	M	Age: 22	2018 CHEVROLET	CRUZE	Pickups & Panels			
Veh Type:		Sobriety: HNBD		Assoc Factor: Inattention		Lap/Shoulder Harness Used	Cell Phone Not In Use			
Party 2 Driver	EAST	Stopped In Road	F	Age: 56	2004 KIA	RIO	Passenger Car, Station Wagon, Jeep			
Veh Type:		Sobriety: HNBD		Assoc Factor: None Apparent		Lap/Shoulder Harness Used	Cell Phone Not In Use			
Party 3 Driver	EAST	Stopped In Road	F	Age: 19	2013 FORD	FOCUS	Passenger Car, Station Wagon, Jeep			
Veh Type:		Sobriety: HNBD		Assoc Factor: None Apparent		Lap/Shoulder Harness Used	Cell Phone Not In Use			
Party 4 Driver	EAST	Stopped In Road	M	Age: 68	2004 FORD	F150	Pickups & Panels			
Veh Type:		Sobriety: HNBD		Assoc Factor: None Apparent		Lap/Shoulder Harness Used	Cell Phone Not In Use			
20254013	9/10/2020	16:39	Thursday	BENSON AVE - 16TH ST	0.5	0'	Direction: Not Stated	Daylight	Clear	Pty at Fault:1
	Overtuned		Non - Collision	Improper Turning		22107	Hit & Run: No	Complaint of Pain	# Inj: 1	# Killed: 0
Party 1 Driver	EAST	Proceeding Straight	M	Age: 23	1994 FORD	F600	Two-Axle Truck			
Veh Type:		Sobriety: HNBD		Assoc Factor: None Apparent		Lap/Shoulder Harness Used	Cell Phone Not In Use			
20260020	9/16/2020	19:46	Wednesday	16TH ST - REDDING WAY		0'	Direction: Not Stated	Dark - Street Lig	Clear	Pty at Fault:1
	Broadside		Other Motor Vehicle	Auto R/W Violation		21804(A)	Hit & Run: No	Severe Injury	# Inj: 1	# Killed: 0
Party 1 Driver	NORT	Proceeding Straight	F	Age: 31	2019 DODGE	RAM PROMAST	Mini Van			
Veh Type:		Sobriety: HNBD		Assoc Factor: None Apparent		Lap/Shoulder Harness Used	Cell Phone Not In Use			
Party 2 Driver	EAST	Proceeding Straight	M	Age: 35	2007 HARLEY DAVIDS	MC	Motorcycle			
Veh Type:		Sobriety: HNBD		Assoc Factor: None Apparent		M/C Helmet Driver - Yes	Cell Phone Not In Use			

20261001	9/17/2020	07:40	Thursday	16TH ST - BENSON AVE	0.5	0'	Direction: Not Stated	Daylight	Clear	Pty at Fault:1
	Broadside		Bicycle	Unsafe Lane Change		21658(A)	Hit & Run: No	Other Visible Injury	# Inj: 1	# Killed: 0
Party 1 Driver	WEST	Making Right Turn	M	Age: 34	1993 NISSAN	TRUCK	Pickups & Panels			
Veh Type:		Sobriety: HNBD		Assoc Factor: None Apparent		Lap/Shoulder Harness Used	Cell Phone Not In Use			
Party 2 Bicyclist	WEST	Proceeding Straight	M	Age: 26	2019 PINARELLO	DOGMA K8S	Bicycle			
Veh Type:		Sobriety: HNBD		Assoc Factor: None Apparent			Cell Phone Not In Use			
20276006	10/2/2020	09:30	Friday	16TH ST - BENSON AVE	0.5	0'	Direction: Not Stated	Daylight	Clear	Pty at Fault:1
	Broadside		Other Motor Vehicle	Traffic Signals and Signs		21453(A)	Hit & Run: No	Fatal	# Inj: 0	# Killed: 1
Party 1 Driver	EAST	Proceeding Straight	F	Age: 95	2017 HYUNDAI	ACCENT	Passenger Car, Station Wagon, Jeep			
Veh Type:		Sobriety: HNBD		Assoc Factor: None Apparent		Lap/Shoulder Harness Used	Cell Phone Not In Use			
Party 2 Driver	NORT	Making Left Turn	M	Age: 67	2019 CHEVROLET	TAHOE	Sport Utility Vehicle			
Veh Type:		Sobriety: HNBD		Assoc Factor: None Apparent		Lap/Shoulder Harness Used	Cell Phone Not In Use			
Party 3 Driver	NORT	Proceeding Straight	M	Age: 50	2014 ISUZU	ONE TON PICK	Two Axle Truck			
Veh Type:		Sobriety: HNBD		Assoc Factor: None Apparent		Lap/Shoulder Harness Used	Cell Phone Not In Use			
20276008	10/2/2020	11:16	Friday	16TH ST - PALOMINO AVE		17'	Direction: NORTH	Daylight	Clear	Pty at Fault:1
	Broadside		Other Motor Vehicle	Auto R/W Violation		21804(A)	Hit & Run: No	Other Visible Injury	# Inj: 3	# Killed: 0
Party 1 Driver	EAST	Making Left Turn	M	Age: 35	2004 TOYOTA	CAMRY	Passenger Car, Station Wagon, Jeep			
Veh Type:		Sobriety: HNBD		Assoc Factor: None Apparent		Lap/Shoulder Harness Used	Cell Phone Not In Use			
Party 2 Driver	WEST	Proceeding Straight	M	Age: 18	2006 FORD	MUSTANG	Passenger Car, Station Wagon, Jeep			
Veh Type:		Sobriety: HNBD		Assoc Factor: None Apparent		Lap/Shoulder Harness Used	Cell Phone Not In Use			
Party 3 Driver	WEST	Making Left Turn	F	Age: 48	2020 KIA	TELLURIDE	Sport Utility Vehicle			
Veh Type:		Sobriety: HNBD		Assoc Factor: None Apparent		Lap/Shoulder Harness Used	Cell Phone Not In Use			
20327011	11/22/2020	11:47	Sunday	16TH ST - EUCLID AVE	0.25	47'	Direction: WEST	Daylight	Clear	Pty at Fault:1
	Rear-End		Other Motor Vehicle	Unsafe Speed		22350	Hit & Run: No	Complaint of Pain	# Inj: 1	# Killed: 0
Party 1 Driver	EAST	Proceeding Straight	M	Age: 18	2002 CHEVROLET	SILVERADO	Pickups & Panels			
Veh Type:		Sobriety: HNBD		Assoc Factor: None Apparent		Lap/Shoulder Harness Used	Cell Phone Not In Use			
Party 2 Driver	EAST	Stopped In Road	M	Age: 52	2020 NISSAN	SENTRA	Passenger Car, Station Wagon, Jeep			
Veh Type:		Sobriety: HNBD		Assoc Factor: None Apparent		Lap/Shoulder Harness Used	Cell Phone Not In Use			
20339013	12/4/2020	18:41	Friday	16TH ST - O MALLEY AVE		430'	Direction: EAST	Dark - Street Lig	Clear	Pty at Fault:0
	Rear-End		Parked Motor Vehicle	Improper Turning		22107	Hit & Run: No	Property Damage Only	# Inj: 0	# Killed: 0
Party 1 Driver	EAST	Other Unsafe Turning	M	Age: 43	2002 FORD	RANGER	Pickups & Panels			
Veh Type:		Sobriety: HBD Not Under Influ		Assoc Factor: None Apparent		Unknown	Cell Phone Not In Use			
Party 2 Parked Vehicle	EAST	Parked	Not Sta	Age: 44	2008 CHEVROLET	SILVERADO	Pickups & Panels			
Veh Type:		Sobriety: Not Applicable		Assoc Factor: None Apparent			Not Stated			
Party 3 Parked Vehicle	EAST	Parked	Not Sta	Age: 44	2008 LEXUS	IS 250	Passenger Car, Station Wagon, Jeep			
Veh Type:		Sobriety: Not Applicable		Assoc Factor: None Apparent			Not Stated			
20361003	12/26/2020	02:05	Saturday	16TH ST - BENSON AVE		119'	Direction: EAST	Dark - Street Lig	Clear	Pty at Fault:1
	Hit Object		Fixed Object	Driving Under Influence		23152(A)	Hit & Run: No	Property Damage Only	# Inj: 0	# Killed: 0
Party 1 Driver	WEST	Proceeding Straight	F	Age: 45	2014 NISSAN	SENTRA	Passenger Car, Station Wagon, Jeep			
Veh Type:		Sobriety: HBD Under Influnc		Assoc Factor: Violation		Lap/Shoulder Harness Used	Cell Phone Not In Use			

20363011	12/28/2020	18:27	Monday	EUCLID AVE - 16TH ST	0.25	0'	Direction: Not Stated	Dark - Street Lig	Cloudy	Pty at Fault:1
	Broadside		Other Motor Vehicle	Traffic Signals and Signs		21453(A)	Hit & Run: No	Complaint of Pain	# Inj: 1	# Killed: 0
Party 1 Driver	SOUT	Proceeding Straight	F	Age: 18	2013 JAGUAR	X4		Passenger Car, Station Wagon, Jeep		
Veh Type:		Sobriety: HNBD		Assoc Factor: None Apparent		Lap/Shoulder Harness Used		Cell Phone Not In Use		
Party 2 Driver	WEST	Proceeding Straight	F	Age: 39	2010 TOYOTA	PRIUS		Passenger Car, Station Wagon, Jeep		
Veh Type:		Sobriety: HNBD		Assoc Factor: None Apparent		Lap/Shoulder Harness Used		Cell Phone Not In Use		
21008016	1/8/2021	17:00	Friday	16TH ST - PALOMINO AVE		20'	Direction: WEST	Daylight	Clear	Pty at Fault:1
	Rear-End		Other Motor Vehicle	Unsafe Speed		22350	Hit & Run: Felony	Complaint of Pain	# Inj: 2	# Killed: 0
Party 1 Driver	EAST	Proceeding Straight	M	Age: 31	2006 CHRYSLER	300C		Passenger Car, Station Wagon, Jeep		
Veh Type:		Sobriety: Impairment Not Kno		Assoc Factor: None Apparent				Cell Phone Not In Use		
Party 2 Driver	EAST	Stopped In Road	M	Age: 31	2013 HYUNDAI	ACCENT		Passenger Car, Station Wagon, Jeep		
Veh Type:		Sobriety: HNBD		Assoc Factor: None Apparent		Lap/Shoulder Harness Used		Cell Phone Not In Use		
Party 3 Driver	EAST	Stopped In Road	F	Age: 60	2014 NISSAN	MURANO		Sport Utility Vehicle		
Veh Type:		Sobriety: HNBD		Assoc Factor: None Apparent		Lap/Shoulder Harness Used		Cell Phone Not In Use		
21051008	2/20/2021	12:11	Saturday	16TH ST - MAYWOOD AVE		0'	Direction: Not Stated	Daylight	Clear	Pty at Fault:0
	Broadside		Other Motor Vehicle	Auto R/W Violation		21802(A)	Hit & Run: No	Complaint of Pain	# Inj: 1	# Killed: 0
Party 1 Driver	SOUT	Making Left Turn	M	Age: 19	1998 HONDA	ACCORD		Passenger Car, Station Wagon, Jeep		
Veh Type:		Sobriety: HNBD		Assoc Factor: None Apparent		Lap/Shoulder Harness Used		Cell Phone Not In Use		
Party 2 Driver	WEST	Proceeding Straight	M	Age: 69	2005 CHEVROLET	SILVERADO		Pickups & Panels		
Veh Type:		Sobriety: HNBD		Assoc Factor: None Apparent		Lap Belt Used		Cell Phone Not In Use		
21080009	3/21/2021	17:19	Sunday	SAN ANTONIO AVE - 16TH ST	0.5	0'	Direction: Not Stated	Daylight	Clear	Pty at Fault:0
	Broadside		Other Motor Vehicle	Unknown			Hit & Run: No	Other Visible Injury	# Inj: 2	# Killed: 0
Party 1 Driver	SOUT	Proceeding Straight	M	Age: 19	2013 JEEP	WRANGLER		Passenger Car, Station Wagon, Jeep		
Veh Type:		Sobriety: HNBD		Assoc Factor: None Apparent		Lap/Shoulder Harness Used		Cell Phone Not In Use		
Party 2 Driver	WEST	Proceeding Straight	M	Age: 72	2008 FORD	EXPLORER		Sport Utility Vehicle		
Veh Type:		Sobriety: HNBD		Assoc Factor: None Apparent		Lap/Shoulder Harness Used		Cell Phone Not In Use		
21082010	3/23/2021	12:37	Tuesday	16TH ST - SAN ANTONIO AVE	0.5	0'	Direction: Not Stated	Daylight	Clear	Pty at Fault:1
	Broadside		Other Motor Vehicle	Other Than Driver			Hit & Run: No	Complaint of Pain	# Inj: 1	# Killed: 0
Party 1 Driver	SOUT	Proceeding Straight	F	Age: 74	2004 PONTIAC	VIBE		Passenger Car, Station Wagon, Jeep		
Veh Type:		Sobriety: HNBD		Assoc Factor: None Apparent		Lap/Shoulder Harness Used		Cell Phone Not In Use		
Party 2 Driver	WEST	Proceeding Straight	M	Age: 72	2016 FORD	F-250		Pickups & Panels		
Veh Type:		Sobriety: HNBD		Assoc Factor: None Apparent		Lap/Shoulder Harness Used		Cell Phone Not In Use		
21085012	3/26/2021	16:15	Friday	16TH ST - REDDING WAY		0'	Direction: Not Stated	Daylight	Clear	Pty at Fault:0
	Broadside		Other Motor Vehicle	Auto R/W Violation		21801(A)	Hit & Run: No	Complaint of Pain	# Inj: 1	# Killed: 0
Party 1 Driver	SOUT	Making Left Turn	M	Age: 25	2008 CHEVROLET	MALIBU		Passenger Car, Station Wagon, Jeep		
Veh Type:		Sobriety: HNBD		Assoc Factor: None Apparent		Lap/Shoulder Harness Used		Cell Phone Not In Use		
Party 2 Driver	EAST	Proceeding Straight	F	Age: 62	2020 TOYOTA	PRIUS		Passenger Car, Station Wagon, Jeep		
Veh Type:		Sobriety: HNBD		Assoc Factor: None Apparent		Lap/Shoulder Harness Used		Cell Phone Handsfree In Use		
21086004	3/27/2021	01:42	Saturday	16TH ST - MOUNTAIN AVE	0.5	0'	Direction: Not Stated	Dark - Street Lig	Clear	Pty at Fault:0
	Broadside		Other Motor Vehicle	Unknown			Hit & Run: No	Other Visible Injury	# Inj: 3	# Killed: 0

Party 1 Driver	WEST	Making Left Turn	M	Age: 37	2005 MAZDA	MAZDA3	Passenger Car, Station Wagon, Jeep				
Veh Type:		Sobriety: HNBD		Assoc Factor: None Apparent		Lap/Shoulder Harness Used	Cell Phone Not In Use				
Party 2 Driver	SOUT	Proceeding Straight	M	Age: 20	2007 LEXUS	ES350	Passenger Car, Station Wagon, Jeep				
Veh Type:		Sobriety: HNBD		Assoc Factor: None Apparent		Lap/Shoulder Harness Used	Cell Phone Not In Use				
21092014	4/2/2021	17:49	Friday	BENSON AVE - 16TH ST	0.5	0'	Direction: Not Stated	Daylight	Clear	Pty at Fault:1	
	Broadside		Other Motor Vehicle	Traffic Signals and Signs		21453(A)	Hit & Run: No	Complaint of Pain	# Inj: 3	# Killed: 0	
Party 1 Driver	EAST	Proceeding Straight	M	Age: 24	2012 HONDA	ACCORD	Passenger Car, Station Wagon, Jeep				
Veh Type:		Sobriety: HNBD		Assoc Factor: None Apparent		Lap/Shoulder Harness Used	Cell Phone Not In Use				
Party 2 Driver	NORT	Proceeding Straight	M	Age: 67	2012 FORD	F-250	Pickups & Panels				
Veh Type:		Sobriety: HNBD		Assoc Factor: None Apparent		Lap/Shoulder Harness Used	Cell Phone Not In Use				
Party 3 Driver	WEST	Stopped In Road	M	Age: 21	2003 CHEVROLET	S-10	Pickups & Panels				
Veh Type:		Sobriety: HNBD		Assoc Factor: None Apparent		Lap/Shoulder Harness Used	Cell Phone Not In Use				
Party 4 Driver	WEST	Stopped In Road	F	Age: 69	2020 HYUNDAI	SANTA FE	Sport Utility Vehicle				
Veh Type:		Sobriety: HNBD		Assoc Factor: None Apparent		Lap/Shoulder Harness Used	Cell Phone Handsfree In Use				
21103006	4/13/2021	09:54	Tuesday	16TH ST - EUCLID AVE	0.25	12'	Direction: WEST	Daylight	Cloudy	Pty at Fault:1	
	Rear-End		Other Motor Vehicle	Unsafe Speed		22350	Hit & Run: Misde	Property Damage Only	# Inj: 0	# Killed: 0	
Party 1 Driver	EAST	Proceeding Straight	M	Age: 24	2016 SUBARU	WRX	Passenger Car, Station Wagon, Jeep				
Veh Type:		Sobriety: HNBD		Assoc Factor: None Apparent		Unknown	Cell Phone Not In Use				
Party 2 Driver	EAST	Stopped In Road	F	Age: 65	2015 HONDA	ACCORD	Passenger Car, Station Wagon, Jeep				
Veh Type:		Sobriety: HNBD		Assoc Factor: None Apparent		Lap/Shoulder Harness Used	Cell Phone Not In Use				
21124016	5/4/2021	15:40	Tuesday	16TH ST - MOUNTAIN AVE		232'	Direction: EAST	Daylight	Clear	Pty at Fault:1	
	Rear-End		Other Motor Vehicle	Unsafe Speed		22350	Hit & Run: Misde	Property Damage Only	# Inj: 0	# Killed: 0	
Party 1 Driver	WEST	Proceeding Straight	M	Age:	2007 VOLKSWAGEN	PASSAT	Passenger Car, Station Wagon, Jeep				
Veh Type:		Sobriety: Impairment Not Kno		Assoc Factor: None Apparent			Cell Phone Not In Use				
Party 2 Driver	WEST	Stopped In Road	M	Age: 20	2015 TOYOTA	SCION FR-S	Passenger Car, Station Wagon, Jeep				
Veh Type:		Sobriety: HNBD		Assoc Factor: None Apparent		Lap/Shoulder Harness Used	Cell Phone Not In Use				
21153004	6/2/2021	08:16	Wednesday	SAN ANTONIO AVE - 16TH ST	0.5	0'	Direction: Not Stated	Daylight	Clear	Pty at Fault:1	
	Broadside		Other Motor Vehicle	Traffic Signals and Signs		21453(A)	Hit & Run: No	Complaint of Pain	# Inj: 1	# Killed: 0	
Party 1 Driver	EAST	Proceeding Straight	F	Age: 75	2018 ACURA	RDX	Sport Utility Vehicle				
Veh Type:		Sobriety: HNBD		Assoc Factor: None Apparent		Lap/Shoulder Harness Used	Cell Phone Not In Use				
Party 2 Driver	SOUT	Proceeding Straight	F	Age: 17	2002 HONDA	CIVIC	Sport Utility Vehicle				
Veh Type:		Sobriety: HNBD		Assoc Factor: None Apparent		Lap/Shoulder Harness Used	Cell Phone Not In Use				
Party 3 Driver	NORT	Stopped In Road	F	Age: 41	2015 HONDA	ODYSSEY	Mini Van				
Veh Type:		Sobriety: HNBD		Assoc Factor: None Apparent		Lap/Shoulder Harness Used	Cell Phone Not In Use				
21175023	6/24/2021	17:01	Thursday	16TH ST - MOUNTAIN AVE		80'	Direction: WEST	Daylight	Clear	Pty at Fault:1	
	Rear-End		Other Motor Vehicle	Unsafe Speed		22350	Hit & Run: No	Complaint of Pain	# Inj: 1	# Killed: 0	
Party 1 Driver	EAST	Proceeding Straight	F	Age: 47	2013 FORD	EDGE	Passenger Car, Station Wagon, Jeep				
Veh Type:		Sobriety: HNBD		Assoc Factor: None Apparent		Lap/Shoulder Harness Used	Cell Phone Not In Use				
Party 2 Driver	EAST	Stopped In Road	F	Age: 36	2015 MAZDA	CX-5	Sport Utility Vehicle				
Veh Type:		Sobriety: HNBD		Assoc Factor: None Apparent		Lap/Shoulder Harness Used	Cell Phone Not In Use				
21203016	7/22/2021	17:06	Thursday	16TH ST - KELLY AVE (W)		82'	Direction: WEST	Daylight	Clear	Pty at Fault:1	
	Rear-End		Other Motor Vehicle	Unsafe Speed		22350	Hit & Run: No	Other Visible Injury	# Inj: 2	# Killed: 0	

Party 1 Driver	WEST	Proceeding Straight	M	Age: 28	1999 FORD	F-150	Pickups & Panels					
Veh Type:		Sobriety: HNBD		Assoc Factor: None Apparent		Lap/Shoulder Harness Used	Cell Phone Not In Use					
Party 2 Driver	WEST	Proceeding Straight	F	Age: 33	2017 HONDA	CR-V	Passenger Car, Station Wagon, Jeep					
Veh Type:		Sobriety: HNBD		Assoc Factor: None Apparent		Lap/Shoulder Harness Used	Cell Phone Not In Use					
21209013	7/28/2021	16:58	Wednesday	16TH ST - EUCLID AVE		45'	Direction: EAST	Daylight	Clear	Pty at Fault:1		
	Rear-End		Other Motor Vehicle	Unsafe Speed	0.25	22350	Hit & Run: No	Complaint of Pain	# Inj: 1	# Killed: 0		
Party 1 Driver	WEST	Proceeding Straight	M	Age:	2013 TOYOTA	COROLLA	Passenger Car, Station Wagon, Jeep					
Veh Type:		Sobriety: HNBD		Assoc Factor: None Apparent		Lap/Shoulder Harness Used	Cell Phone Not In Use					
Party 2 Driver	WEST	Stopped In Road	F	Age:	2015 NISSAN	ROGUE	Sport Utility Vehicle					
Veh Type:		Sobriety: HNBD		Assoc Factor: None Apparent		Lap/Shoulder Harness Used	Cell Phone Not In Use					
21212011	7/31/2021	09:29	Saturday	16TH ST - SAN ANTONIO AVE		0'	Direction: Not Stated	Daylight	Clear	Pty at Fault:1		
	Broadside		Other Motor Vehicle	Auto R/W Violation	0.5	21801(A)	Hit & Run: No	Complaint of Pain	# Inj: 2	# Killed: 0		
Party 1 Driver	WEST	Making Left Turn	M	Age: 66	2011 GMC	ACADIA	Sport Utility Vehicle					
Veh Type:		Sobriety: HNBD		Assoc Factor: None Apparent		Lap/Shoulder Harness Used	Cell Phone Not In Use					
Party 2 Driver	EAST	Proceeding Straight	F	Age: 56	2021 NISSAN	KICKS	Sport Utility Vehicle					
Veh Type:		Sobriety: HNBD		Assoc Factor: None Apparent		Lap/Shoulder Harness Used	Cell Phone Not In Use					
21219001	8/7/2021	00:28	Saturday	16TH ST - EUCLID AVE		0'	Direction: Not Stated	Dark - Street Lig	Clear	Pty at Fault:1		
	Broadside		Other Motor Vehicle	Driving Under Influence	0.25	23152(A)	Hit & Run: Felony	Complaint of Pain	# Inj: 1	# Killed: 0		
Party 1 Driver	EAST	Proceeding Straight	M	Age: 31	2015 CHEVROLET	SILVERADO	Pickups & Panels					
Veh Type:		Sobriety: HBD Under Influen		Assoc Factor: Violation		Unknown	Cell Phone Not In Use					
Party 2 Driver	SOUT	Proceeding Straight	F	Age: 20	2014 HONDA	CIVIC	Passenger Car, Station Wagon, Jeep					
Veh Type:		Sobriety: HNBD		Assoc Factor: None Apparent		Lap/Shoulder Harness Used	Cell Phone Not In Use					
21277022	10/4/2021	17:31	Monday	SAN ANTONIO AVE - 16TH ST		0'	Direction: Not Stated	Daylight	Cloudy	Pty at Fault:1		
	Broadside		Other Motor Vehicle	Auto R/W Violation	0.5	21801(A)	Hit & Run: No	Complaint of Pain	# Inj: 1	# Killed: 0		
Party 1 Driver	SOUT	Making Left Turn	M	Age: 16	1995 FORD	RANGER	Pickups & Panels					
Veh Type:		Sobriety: HNBD		Assoc Factor: None Apparent		Lap/Shoulder Harness Used	Cell Phone Not In Use					
Party 2 Driver	EAST	Proceeding Straight	M	Age: 57	2007 BMW	328i	Passenger Car, Station Wagon, Jeep					
Veh Type:		Sobriety: HNBD		Assoc Factor: None Apparent		Lap/Shoulder Harness Used	Cell Phone Not In Use					
21301015	10/28/2021	18:15	Thursday	16TH ST - SAN ANTONIO AVE		26'	Direction: WEST	Dark - Street Lig	Clear	Pty at Fault:1		
	Rear-End		Other Motor Vehicle	Unsafe Speed	0.5	22350	Hit & Run: No	Complaint of Pain	# Inj: 1	# Killed: 0		
Party 1 Driver	EAST	Proceeding Straight	M	Age: 17	2013 MINI	COOPER	Passenger Car, Station Wagon, Jeep					
Veh Type:		Sobriety: Not Applicable		Assoc Factor: None Apparent		Lap/Shoulder Harness Used	Cell Phone Not In Use					
Party 2 Driver	EAST	Proceeding Straight	M	Age: 61	2007 HONDA	PILOT	Passenger Car, Station Wagon, Jeep					
Veh Type:		Sobriety: Not Applicable		Assoc Factor: None Apparent		Lap/Shoulder Harness Used	Cell Phone Not In Use					
Party 3 Driver	EAST	Stopped In Road	M	Age: 45	2020 CHEVROLET	TRAVERSE	Passenger Car, Station Wagon, Jeep					
Veh Type:		Sobriety: Not Applicable		Assoc Factor: None Apparent			Cell Phone Not In Use					
21318006	11/14/2021	14:23	Sunday	16TH ST - EUCLID AVE		0'	Direction: Not Stated	Daylight	Clear	Pty at Fault:1		
	Hit Object		Fixed Object	Improper Turning	0.25	22107	Hit & Run: No	Property Damage Only	# Inj: 0	# Killed: 0		
Party 1 Driver	WEST	Making Left Turn	F	Age: 43	2019 DODGE	CHALLENGER	Passenger Car, Station Wagon, Jeep					
Veh Type:		Sobriety: HNBD		Assoc Factor: None Apparent		Lap/Shoulder Harness Used	Cell Phone Not In Use					

21321014	11/17/2021	15:48	Wednesday	16TH ST - ALBRIGHT AVE		0'	Direction: Not Stated	Daylight	Clear	Pty at Fault:1
	Broadside		Bicycle	Auto R/W Violation		21801(A)	Hit & Run: No	Other Visible Injury	# Inj: 1	# Killed: 0
Party 1 Driver	WEST	Making Left Turn		M	Age: 65	2004 FORD	F-150	Pickups & Panels		
Veh Type:		Sobriety: HNBD			Assoc Factor: None Apparent		Lap/Shoulder Harness Used	Cell Phone Not In Use		
Party 2 Bicyclist	EAST	Proceeding Straight		M	Age: 38	2010 LEMOND	ALPE D'HUEZ	Bicycle		
Veh Type:		Sobriety: HNBD			Assoc Factor: None Apparent			Cell Phone Not In Use		
21346015	12/12/2021	21:34	Sunday	MOUNTAIN AVE - 16TH ST	0.5	0'	Direction: Not Stated	Dark - Street Lig	Clear	Pty at Fault:1
	Broadside		Other Motor Vehicle	Driving Under Influence		23152(A)	Hit & Run: Misde	Property Damage Only	# Inj: 0	# Killed: 0
Party 1 Driver	NORT	Proceeding Straight		M	Age: 31	1996 TOYOTA	COROLLA	Passenger Car, Station Wagon, Jeep		
Veh Type:		Sobriety: HBD Under Influen			Assoc Factor: Violation		Unknown	Cell Phone Not In Use		
Party 2 Driver	EAST	Making Left Turn		F	Age: 18	2011 HONDA	CIVIC	Motorcycle		
Veh Type:		Sobriety: HNBD			Assoc Factor: None Apparent		Lap/Shoulder Harness Used	Cell Phone Not In Use		
21351016	12/17/2021	14:07	Friday	16TH ST - BRENTWOOD AVE		15'	Direction: WEST	Daylight	Clear	Pty at Fault:1
	Sideswipe		Bicycle			21760(b)	Hit & Run: No	Complaint of Pain	# Inj: 1	# Killed: 0
Party 1 Driver	EAST	Proceeding Straight		F	Age: 66	2013 HONDA	ACCORD	Passenger Car, Station Wagon, Jeep		
Veh Type:		Sobriety: HNBD			Assoc Factor: None Apparent		Lap/Shoulder Harness Used	Cell Phone Not In Use		
Party 2 Bicyclist	EAST	Proceeding Straight		M	Age: 72		CANNONDALE	Bicycle		
Veh Type:		Sobriety: HNBD			Assoc Factor: None Apparent		M/C Helmet Driver - Yes	Cell Phone Not In Use		
22002011	1/2/2022	14:30	Sunday	BENSON AVE - 16TH ST	0.5	0'	Direction: Not Stated	Daylight	Clear	Pty at Fault:1
	Sideswipe		Bicycle	Improper Turning		22100(A)	Hit & Run: No	Complaint of Pain	# Inj: 1	# Killed: 0
Party 1 Bicyclist	WEST	Making Right Turn		M	Age: 62	TREK	20 SPEED	Bicycle		
Veh Type:		Sobriety: HNBD			Assoc Factor: None Apparent			Cell Phone Not In Use		
Party 2 Driver	SOUT	Proceeding Straight		M	Age: 81	2014 FORD	EXPLORER	Sport Utility Vehicle		
Veh Type:		Sobriety: HNBD			Assoc Factor: None Apparent		Lap/Shoulder Harness Used	Cell Phone Not In Use		
22099018	4/9/2022	20:56	Saturday	16TH ST - MOUNTAIN AVE	0.5	47'	Direction: WEST	Dark - Street Lig	Clear	Pty at Fault:1
	Rear-End		Other Motor Vehicle	Unsafe Speed		22350	Hit & Run: No	Other Visible Injury	# Inj: 2	# Killed: 0
Party 1 Driver	EAST	Proceeding Straight		F	Age: 21	2015 HONDA	CIVIC	Passenger Car, Station Wagon, Jeep		
Veh Type:		Sobriety: HNBD			Assoc Factor: None Apparent		Lap/Shoulder Harness Used	Cell Phone Not In Use		
Party 2 Driver	EAST	Stopped In Road		F	Age: 23	2012 VOLKSWAGEN	PASSAT	Passenger Car, Station Wagon, Jeep		
Veh Type:		Sobriety: HNBD			Assoc Factor: None Apparent		Lap/Shoulder Harness Used	Cell Phone Not In Use		
Party 3 Driver	EAST	Stopped In Road		M	Age: 58	2004 TOYOTA	TUNDRA	Pickups & Panels		
Veh Type:		Sobriety: HNBD			Assoc Factor: None Apparent		Lap/Shoulder Harness Used	Cell Phone Not In Use		
22110007	4/20/2022	10:35	Wednesday	16TH ST - SAN ANTONIO AVE	0.5	0'	Direction: Not Stated	Daylight	Clear	Pty at Fault:1
	Broadside		Other Motor Vehicle	Traffic Signals and Signs		21453(A)	Hit & Run: No	Other Visible Injury	# Inj: 3	# Killed: 0
Party 1 Driver	NORT	Proceeding Straight		M	Age: 46	2004 FORD	F150	Pickups & Panels		
Veh Type:		Sobriety: HNBD			Assoc Factor: None Apparent		Lap/Shoulder Harness Used	Cell Phone Not In Use		
Party 2 Driver	WEST	Proceeding Straight		F	Age: 52	2009 KIA	RONDO	Mini Van		
Veh Type:		Sobriety: HNBD			Assoc Factor: None Apparent		Lap/Shoulder Harness Used	Cell Phone Not In Use		
Party 3 Driver	WEST	Proceeding Straight		M	Age: 74	2015 TOYOTA	AVALON	Passenger Car, Station Wagon, Jeep		
Veh Type:		Sobriety: HNBD			Assoc Factor: None Apparent		Lap/Shoulder Harness Used	Cell Phone Not In Use		

22116009	4/26/2022	11:24	Tuesday	16TH ST - SAN ANTONIO AVE	0.5	0'	Direction: Not Stated	Daylight	Clear	Pty at Fault:0
	Broadside		Other Motor Vehicle	Unknown			Hit & Run: No	Other Visible Injury	# Inj: 1	# Killed: 0
Party 1 Driver Veh Type:	SOUT	Proceeding Straight	F	Age: 40	2017 MAZDA	CX3		Passenger Car, Station Wagon, Jeep		
		Sobriety: HNBD		Assoc Factor: None Apparent		Lap/Shoulder Harness Used		Cell Phone Not In Use		
Party 2 Driver Veh Type:	WEST	Proceeding Straight	F	Age: 35	2021 MERCEDES-BENZ GLE 350			Sport Utility Vehicle		
		Sobriety: HNBD		Assoc Factor: None Apparent		Lap/Shoulder Harness Used		Cell Phone Not In Use		
22173017	6/22/2022	16:30	Wednesday	BENSON AVE - 16TH ST	0.5	0'	Direction: Not Stated	Daylight	Clear	Pty at Fault:1
	Broadside		Other Motor Vehicle	Traffic Signals and Signs		21800(D)(1)	Hit & Run: No	Other Visible Injury	# Inj: 2	# Killed: 0
Party 1 Driver Veh Type:	NORT	Proceeding Straight	F	Age: 57	2019 BMW	X2		Sport Utility Vehicle		
		Sobriety: HNBD		Assoc Factor: None Apparent		Lap/Shoulder Harness Used		Cell Phone Not In Use		
Party 2 Driver Veh Type:	EAST	Proceeding Straight	M	Age: 39	2011 FORD	F-150		Pickups & Panels		
		Sobriety: HNBD		Assoc Factor: None Apparent		Lap/Shoulder Harness Used		Cell Phone Not In Use		
22210014	7/29/2022	14:35	Friday	16TH ST - COLUMBINE WAY		0'	Direction: Not Stated	Daylight	Clear	Pty at Fault:1
	Rear-End		Other Motor Vehicle	Unsafe Speed		22350	Hit & Run: No	Complaint of Pain	# Inj: 3	# Killed: 0
Party 1 Driver Veh Type:	EAST	Proceeding Straight	F	Age: 81	2002 FORD	ESCAPE		Sport Utility Vehicle		
		Sobriety: HNBD		Assoc Factor: None Apparent		Lap/Shoulder Harness Used		Cell Phone Not In Use		
Party 2 Driver Veh Type:	EAST	Stopped In Road	M	Age: 29	2009 HONDA	ACCORD		Passenger Car, Station Wagon, Jeep		
		Sobriety: HNBD		Assoc Factor: None Apparent		Lap/Shoulder Harness Used		Cell Phone Not In Use		
Party 3 Driver Veh Type:	EAST	Stopped In Road	F	Age: 18	2015 FORD	EXPLORER		Sport Utility Vehicle		
		Sobriety: HNBD		Assoc Factor: None Apparent		Lap/Shoulder Harness Used		Cell Phone Not In Use		
22248005	9/5/2022	06:55	Monday	16TH ST - MAYWOOD AVE		0'	Direction: Not Stated	Daylight	Clear	Pty at Fault:1
	Head-On		Other Motor Vehicle	Auto R/W Violation		21801(A)	Hit & Run: No	Complaint of Pain	# Inj: 1	# Killed: 0
Party 1 Driver Veh Type:	EAST	Making Left Turn	F	Age: 42	2013 LEXUS	GS 350		Passenger Car, Station Wagon, Jeep		
		Sobriety: HNBD		Assoc Factor: Vision Obscureme		Lap/Shoulder Harness Used		Cell Phone Not In Use		
Party 2 Driver Veh Type:	WEST	Proceeding Straight	M	Age: 28	2003 TOYOTA	4RUNNER		Sport Utility Vehicle		
		Sobriety: HNBD		Assoc Factor: None Apparent		Lap/Shoulder Harness Used		Cell Phone Not In Use		
22255020	9/12/2022	19:24	Monday	16TH ST - BENSON AVE	0.5	0'	Direction: Not Stated	Dusk - Dawn	Clear	Pty at Fault:1
	Sideswipe		Other Motor Vehicle			21453	Hit & Run: No	Property Damage Only	# Inj: 0	# Killed: 0
Party 1 Driver Veh Type:	EAST	Proceeding Straight	F	Age: 47	2010 TOYOTA	SCION		Passenger Car, Station Wagon, Jeep		
		Sobriety: HNBD		Assoc Factor: Inattention		Lap/Shoulder Harness Used		Cell Phone Not In Use		
Party 2 Driver Veh Type:	SOUT	Making Left Turn	F	Age: 50	2005 TOYOTA	SEQUOIA		Sport Utility Vehicle		
		Sobriety: HNBD		Assoc Factor: Violation		Lap/Shoulder Harness Used		Cell Phone Not In Use		
22258020	9/15/2022	18:30	Thursday	BENSON AVE - 16TH ST	0.5	0'	Direction: Not Stated	Dusk - Dawn	Clear	Pty at Fault:1
	Broadside		Other Motor Vehicle			21453	Hit & Run: No	Other Visible Injury	# Inj: 2	# Killed: 0
Party 1 Driver Veh Type:	WEST	Proceeding Straight	F	Age: 29	2013 TOYOTA	PRIUS		Passenger Car, Station Wagon, Jeep		
		Sobriety: HNBD		Assoc Factor: Vision Obscureme		Lap/Shoulder Harness Used		Cell Phone Not In Use		
Party 2 Driver Veh Type:	NORT	Proceeding Straight	M	Age: 50	2021 TOYOTA	TACOMA		Pickups & Panels		
		Sobriety: HNBD		Assoc Factor: None Apparent		Lap/Shoulder Harness Used		Cell Phone Not In Use		
22259024	9/16/2022	19:01	Friday	MOUNTAIN AVE - 16TH ST	0.5	0'	Direction: Not Stated	Daylight	Clear	Pty at Fault:1
	Rear-End		Other Motor Vehicle	Traffic Signals and Signs		21453(A)	Hit & Run: No	Complaint of Pain	# Inj: 1	# Killed: 0

Party 1 Driver	EAST	Proceeding Straight	F	Age: 27	2014 FORD	FOCUS	Passenger Car, Station Wagon, Jeep					
Veh Type:		Sobriety: HNBD		Assoc Factor: Inattention		Lap/Shoulder Harness Used	Cell Phone Not In Use					
Party 2 Driver	EAST	Stopped In Road	F	Age: 54	2009 LEXUS	ES350	Passenger Car, Station Wagon, Jeep					
Veh Type:		Sobriety: HNBD		Assoc Factor: None Apparent		Lap/Shoulder Harness Used	Cell Phone Not In Use					
22322012	11/18/2022	16:19	Friday	16TH ST - LAUREL AVE		50'	Direction: WEST	Dark - Street Lig	Clear		Pty at Fault:1	
	Rear-End		Other Motor Vehicle	Unsafe Speed		22350	Hit & Run: Felony	Complaint of Pain		# Inj: 1	# Killed: 0	
Party 1 Driver	EAST	Proceeding Straight	F	Age: 74	2016 TOYOTA	COROLLA	Passenger Car, Station Wagon, Jeep					
Veh Type:		Sobriety: HNBD		Assoc Factor: None Apparent		Lap/Shoulder Harness Used	Cell Phone Not In Use					
Party 2 Driver	EAST	Stopped In Road	F	Age: 35	2010 SCION	TC	Passenger Car, Station Wagon, Jeep					
Veh Type:		Sobriety: HNBD		Assoc Factor: None Apparent		Lap/Shoulder Harness Used	Cell Phone Not In Use					
Party 3 Driver	Not S	Stopped In Road	Not Sta	Age:	HYUNDAI							
Veh Type:		Sobriety: Impairment Not Kno		Assoc Factor: None Apparent			Not Stated					
22350018	12/16/2022	14:55	Friday	16TH ST - ALBRIGHT AVE		235'	Direction: WEST	Daylight	Clear		Pty at Fault:1	
	Rear-End		Other Motor Vehicle	Unsafe Speed		22350	Hit & Run: No	Complaint of Pain		# Inj: 3	# Killed: 0	
Party 1 Driver	EAST	Proceeding Straight	F	Age: 18	2014 TOYOTA	CAMRY	Passenger Car, Station Wagon, Jeep					
Veh Type:		Sobriety: HNBD		Assoc Factor: None Apparent		Lap/Shoulder Harness Used	Cell Phone Not In Use					
Party 2 Driver	EAST	Stopped In Road	M	Age: 68	2002 CHEVROLET	SILVERADO	Truck Tractor					
Veh Type:		Sobriety: HNBD		Assoc Factor: None Apparent		Lap/Shoulder Harness Used	Cell Phone Not In Use					
23020010	1/18/2023	14:00	Wednesday	MOUNTAIN AVE - 16TH ST		0'	Direction: Not Stated	Daylight	Clear		Pty at Fault:1	
	Broadside		Bicycle		0.5	21950	Hit & Run: No	Other Visible Injury		# Inj: 1	# Killed: 0	
Party 1 Driver	NORT	Making Right Turn	M	Age: 48	2017 FIAT	500	Passenger Car, Station Wagon, Jeep					
Veh Type:		Sobriety: HNBD		Assoc Factor: None Apparent		Lap/Shoulder Harness Used	Cell Phone Not In Use					
Party 2 Bicyclist	NORT	Proceeding Straight	M	Age: 29	WINSPACE	SLC	Bicycle					
Veh Type:		Sobriety: HNBD		Assoc Factor: None Apparent		None In Vehicle	Cell Phone Not In Use					
23053004	2/22/2023	10:00	Wednesday	16TH ST - SAN ANTONIO AVE		0'	Direction: Not Stated	Daylight	Clear		Pty at Fault:1	
	Broadside		Other Motor Vehicle	Traffic Signals and Signs	0.5	21453(A)	Hit & Run: No	Complaint of Pain		# Inj: 1	# Killed: 0	
Party 1 Driver	EAST	Proceeding Straight	F	Age: 29	2019 NISSAN	ROGUE	Sport Utility Vehicle					
Veh Type:		Sobriety: HNBD		Assoc Factor: None Apparent		Lap/Shoulder Harness Used	Cell Phone Not In Use					
Party 2 Driver	NORT	Proceeding Straight	F	Age: 44	2019 ALFA ROMEO	GIULIA	Passenger Car, Station Wagon, Jeep					
Veh Type:		Sobriety: HNBD		Assoc Factor: None Apparent		Lap/Shoulder Harness Used	Cell Phone Not In Use					
23093001	4/3/2023	00:33	Monday	16TH ST - MOUNTAIN AVE		0'	Direction: Not Stated	Dark - Street Lig	Clear		Pty at Fault:1	
	Broadside		Other Motor Vehicle	Traffic Signals and Signs	0.5	21453(A)	Hit & Run: No	Complaint of Pain		# Inj: 2	# Killed: 0	
Party 1 Driver	SOUT	Proceeding Straight	M	Age: 41	2020 JEEP	GLADIATOR	Pickups & Panels					
Veh Type:		Sobriety: HNBD		Assoc Factor: None Apparent		Lap/Shoulder Harness Used	Cell Phone Not In Use					
Party 2 Driver	EAST	Proceeding Straight	M	Age: 21	2004 INFINITI	I35	Passenger Car, Station Wagon, Jeep					
Veh Type:		Sobriety: HNBD		Assoc Factor: None Apparent		Lap/Shoulder Harness Used	Cell Phone Not In Use					
23097001	4/7/2023	07:40	Friday	16TH ST - PALOMINO AVE		0'	Direction: Not Stated	Daylight	Clear		Pty at Fault:1	
	Broadside		Bicycle	Wrong Side of Road		21650	Hit & Run: No	Other Visible Injury		# Inj: 1	# Killed: 0	
Party 1 Bicyclist	WEST	Traveling Wrong Way	M	Age: 30	LECTRIC		Bicycle					
Veh Type:		Sobriety: HNBD		Assoc Factor: None Apparent		Not Required	Cell Phone Not In Use					
Party 2 Driver	NORT	Making Right Turn	F	Age: 44	2019 CHEVROLET	TAHOE	Sport Utility Vehicle					
Veh Type:		Sobriety: HNBD		Assoc Factor: None Apparent		Lap/Shoulder Harness Used	Cell Phone Not In Use					

23115017	4/25/2023	13:45	Tuesday	16TH ST - BENSON AVE	0.5	0'	Direction: Not Stated	Daylight	Clear	Pty at Fault:1
	Broadside		Other Motor Vehicle	Wrong Side of Road		21651(B)	Hit & Run: No	Complaint of Pain	# Inj: 1	# Killed: 0
Party 1 Driver	EAST	Traveling Wrong Way	M	Age: 22	2007 HONDA	ACCORD	Passenger Car, Station Wagon, Jeep			
Veh Type:		Sobriety: HNBD		Assoc Factor: None Apparent		Lap/Shoulder Harness Used	Cell Phone Not In Use			
Party 2 Driver	WEST	Making Left Turn	M	Age: 62	2008 DODGE	CARAVAN	Mini Van			
Veh Type:		Sobriety: HNBD		Assoc Factor: None Apparent		Lap/Shoulder Harness Used	Cell Phone Not In Use			
Party 3 Driver	NORT	Stopped In Road	M	Age: 43	2019 RAM	1500	Pickups & Panels			
Veh Type:		Sobriety: HNBD		Assoc Factor: None Apparent		Lap/Shoulder Harness Used	Cell Phone Not In Use			
23132016	5/12/2023	20:46	Friday	16TH ST - ALBRIGHT AVE		0'	Direction: Not Stated	Dark - Street Lig	Clear	Pty at Fault:1
	Sideswipe		Other Motor Vehicle	Driving Under Influence		23152(A)	Hit & Run: Felony	Other Visible Injury	# Inj: 2	# Killed: 0
Party 1 Driver	WEST	Other Unsafe Turning	M	Age: 29	2016 BMW	435I	Passenger Car, Station Wagon, Jeep			
Veh Type:		Sobriety: HBD Under Influen		Assoc Factor: Violation		Unknown	Not Stated			
Party 2 Driver	WEST	Proceeding Straight	M	Age: 33	2020 SUBARU	FORESTER	Sport Utility Vehicle			
Veh Type:		Sobriety: HNBD		Assoc Factor: None Apparent		Lap/Shoulder Harness Used	Cell Phone Not In Use			
23158008	6/7/2023	14:32	Wednesday	16TH ST - MOUNTAIN AVE		110'	Direction: WEST	Daylight	Clear	Pty at Fault:1
	Rear-End		Other Motor Vehicle	Driving Under Influence		23152(A)	Hit & Run: No	Other Visible Injury	# Inj: 3	# Killed: 0
Party 1 Driver	EAST	Proceeding Straight	M	Age: 34	2012 BMW	550I	Passenger Car, Station Wagon, Jeep			
Veh Type:		Sobriety: HBD Under Influen		Assoc Factor: Violation		Lap/Shoulder Harness Used	Cell Phone Not In Use			
Party 2 Driver	EAST	Stopped In Road	M	Age: 44	2013 HONDA	CIVIC	Passenger Car, Station Wagon, Jeep			
Veh Type:		Sobriety: HNBD		Assoc Factor: None Apparent		Lap/Shoulder Harness Used	Cell Phone Not In Use			
Party 3 Driver	EAST	Stopped In Road	F	Age: 39	2012 TOYOTA	SIENNA	Passenger Car, Station Wagon, Jeep			
Veh Type:		Sobriety: HNBD		Assoc Factor: None Apparent		Lap/Shoulder Harness Used	Cell Phone Not In Use			
23178024	6/27/2023	20:45	Tuesday	16TH ST - SAN ANTONIO AVE	0.5	0'	Direction: Not Stated	Dusk - Dawn	Clear	Pty at Fault:1
	Broadside		Other Motor Vehicle	Auto R/W Violation		21801(A)	Hit & Run: No	Severe Injury	# Inj: 3	# Killed: 0
Party 1 Driver	WEST	Making Left Turn	F	Age: 17	2008 HONDA	CR-V	Sport Utility Vehicle			
Veh Type:		Sobriety: HNBD		Assoc Factor: None Apparent		Lap/Shoulder Harness Used	Cell Phone Not In Use			
Party 2 Driver	EAST	Proceeding Straight	M	Age: 37	2022 KAWASAKI	NINJA 650	Motorcycle			
Veh Type:		Sobriety: HNBD		Assoc Factor: None Apparent		M/C Bicycle Helmet Driver - Y	Cell Phone Not In Use			
Party 3 Driver	EAST	Proceeding Straight	M	Age: 16	2016 PIAGGIO	TYPHOON	Motorcycle			
Veh Type:		Sobriety: HNBD		Assoc Factor: None Apparent		M/C Bicycle Helmet Driver - Y	Cell Phone Not In Use			
23183020	7/2/2023	13:45	Sunday	SAN ANTONIO AVE - 16TH ST	0.5	0'	Direction: Not Stated	Daylight	Clear	Pty at Fault:1
	Broadside		Other Motor Vehicle	Traffic Signals and Signs		21453(A)	Hit & Run: No	Complaint of Pain	# Inj: 2	# Killed: 0
Party 1 Driver	WEST	Proceeding Straight	M	Age: 43	2019 TOYOTA	TACOMA	Two Axle Truck			
Veh Type:		Sobriety: HNBD		Assoc Factor: None Apparent		Lap/Shoulder Harness Used	Cell Phone Not In Use			
Party 2 Driver	NORT	Proceeding Straight	M	Age: 37	2016 NISSAN	ROGUE	Sport Utility Vehicle			
Veh Type:		Sobriety: HNBD		Assoc Factor: None Apparent		Lap/Shoulder Harness Used	Cell Phone Not In Use			

Segment Length: 2.43 miles (12,830')

Collisions per mile: 22.22

Settings for Query:

Segment: 16TH ST between SAN ANTONIO WSH and EUCLID AVE

Include Intersection Related at Limit 1 (SAN ANTONIO WSH): True

Include Intersection Related at Limit 2 (EUCLID AVE): True

Include Intersection Related at Intermediate Intersections: True

Sorted By: Date and Time

City of Upland

From 8/1/2020 to 8/1/2023

Total Collisions: 35

Injury Collisions: 30

Fatal Collisions: 0

Collision Summary Report

10/14/24

16TH ST from TANGLEWOOD AVE to EUCLID AVE

Page 1 of 6

20274004	9/30/2020	07:19	Wednesday	16TH ST - EUCLID AVE		188'	Direction: EAST	Daylight	Clear	Pty at Fault:1
	Broadside		Other Motor Vehicle	Auto R/W Violation		21804(A)	Hit & Run: No	Complaint of Pain	# Inj: 2	# Killed: 0
Party 1 Driver	EAST	Making Left Turn	F	Age: 21	2015 NISSAN	VERSA	Passenger Car, Station Wagon, Jeep			
Veh Type:		Sobriety: HNBD		Assoc Factor: None Apparent		Lap/Shoulder Harness Used	Cell Phone Not In Use			
Party 2 Driver	WEST	Proceeding Straight	F	Age: 51	2007 LEXUS	IS250	Passenger Car, Station Wagon, Jeep			
Veh Type:		Sobriety: HNBD		Assoc Factor: None Apparent		Lap/Shoulder Harness Used	Cell Phone Handsfree In Use			
20277018	10/3/2020	17:05	Saturday	CAMPUS AVE - 16TH ST	0.5	0'	Direction: Not Stated	Daylight	Clear	Pty at Fault:1
	Broadside		Other Motor Vehicle	Driving Under Influence		23152(A)	Hit & Run: No	Property Damage Only	# Inj: 0	# Killed: 0
Party 1 Driver	WEST	Proceeding Straight	M	Age: 26	2017 NISSAN	VERSA	Passenger Car, Station Wagon, Jeep			
Veh Type:		Sobriety: HBD Under Influen		Assoc Factor: Violation		Lap/Shoulder Harness Used	Cell Phone Not In Use			
Party 2 Driver	NORT	Proceeding Straight	F	Age: 35	2014 TOYOTA	COROLLA	Passenger Car, Station Wagon, Jeep			
Veh Type:		Sobriety: HNBD		Assoc Factor: None Apparent		Lap/Shoulder Harness Used	Cell Phone Not In Use			
20327011	11/22/2020	11:47	Sunday	16TH ST - EUCLID AVE	0.25	47'	Direction: WEST	Daylight	Clear	Pty at Fault:1
	Rear-End		Other Motor Vehicle	Unsafe Speed		22350	Hit & Run: No	Complaint of Pain	# Inj: 1	# Killed: 0
Party 1 Driver	EAST	Proceeding Straight	M	Age: 18	2002 CHEVROLET	SILVERADO	Pickups & Panels			
Veh Type:		Sobriety: HNBD		Assoc Factor: None Apparent		Lap/Shoulder Harness Used	Cell Phone Not In Use			
Party 2 Driver	EAST	Stopped In Road	M	Age: 52	2020 NISSAN	SENTRA	Passenger Car, Station Wagon, Jeep			
Veh Type:		Sobriety: HNBD		Assoc Factor: None Apparent		Lap/Shoulder Harness Used	Cell Phone Not In Use			
20363011	12/28/2020	18:27	Monday	EUCLID AVE - 16TH ST	0.25	0'	Direction: Not Stated	Dark - Street Lig	Cloudy	Pty at Fault:1
	Broadside		Other Motor Vehicle	Traffic Signals and Signs		21453(A)	Hit & Run: No	Complaint of Pain	# Inj: 1	# Killed: 0
Party 1 Driver	SOUT	Proceeding Straight	F	Age: 18	2013 JAGUAR	X4	Passenger Car, Station Wagon, Jeep			
Veh Type:		Sobriety: HNBD		Assoc Factor: None Apparent		Lap/Shoulder Harness Used	Cell Phone Not In Use			
Party 2 Driver	WEST	Proceeding Straight	F	Age: 39	2010 TOYOTA	PRIUS	Passenger Car, Station Wagon, Jeep			
Veh Type:		Sobriety: HNBD		Assoc Factor: None Apparent		Lap/Shoulder Harness Used	Cell Phone Not In Use			
21018006	1/18/2021	08:12	Monday	CAMPUS AVE - 16TH ST	0.5	0'	Direction: Not Stated	Daylight	Clear	Pty at Fault:1
	Broadside		Other Motor Vehicle	Traffic Signals and Signs		21453(A)	Hit & Run: No	Complaint of Pain	# Inj: 2	# Killed: 0
Party 1 Driver	NORT	Proceeding Straight	M	Age: 62	2011 TOYOTA	CAMRY	Passenger Car, Station Wagon, Jeep			
Veh Type:		Sobriety: HNBD		Assoc Factor: None Apparent		Lap/Shoulder Harness Used	Cell Phone Not In Use			
Party 2 Driver	EAST	Proceeding Straight	F	Age: 38	2014 ACURA	RDX	Sport Utility Vehicle			
Veh Type:		Sobriety: HNBD		Assoc Factor: None Apparent		Lap/Shoulder Harness Used	Cell Phone Not In Use			
21059014	2/28/2021	13:31	Sunday	16TH ST - CAMPUS AVE	0.5	0'	Direction: Not Stated	Daylight	Clear	Pty at Fault:1
	Broadside		Other Motor Vehicle	Auto R/W Violation		21801(A)	Hit & Run: No	Other Visible Injury	# Inj: 2	# Killed: 0

16TH ST from TANGLEWOOD AVE to EUCLID AVE

Party 1 Driver	EAST	Making Left Turn	F	Age: 50	2016 NISSAN	ALTIMA	Passenger Car, Station Wagon, Jeep			
Veh Type:		Sobriety: HNBD		Assoc Factor: None Apparent		Lap/Shoulder Harness Used	Cell Phone Not In Use			
Party 2 Driver	WEST	Proceeding Straight	M	Age: 28	2013 KIA	SOUL	Passenger Car, Station Wagon, Jeep			
Veh Type:		Sobriety: HNBD		Assoc Factor: None Apparent		Lap/Shoulder Harness Used	Cell Phone Not In Use			
21073012	3/14/2021	15:10	Sunday	CAMPUS AVE - 16TH ST	0.5	0'	Direction: Not Stated	Daylight	Cloudy	Pty at Fault:1
	Head-On		Other Motor Vehicle	Auto R/W Violation		21801(A)	Hit & Run: No	Other Visible Injury	# Inj: 3	# Killed: 0
Party 1 Driver	EAST	Making Left Turn	M	Age: 22	2009 INFINITI	I30	Passenger Car, Station Wagon, Jeep			
Veh Type:		Sobriety: HNBD		Assoc Factor: None Apparent		Lap/Shoulder Harness Used	Cell Phone Not In Use			
Party 2 Driver	WEST	Proceeding Straight	M	Age: 67	2011 HYUNDAI	SONATA	Passenger Car, Station Wagon, Jeep			
Veh Type:		Sobriety: HNBD		Assoc Factor: None Apparent		Lap/Shoulder Harness Used	Cell Phone Not In Use			
Party 3 Driver	SOUT	Stopped In Road	F	Age: 43	2018 CHEVROLET	TAHOE	Sport Utility Vehicle			
Veh Type:		Sobriety: HNBD		Assoc Factor: None Apparent		Lap/Shoulder Harness Used	Cell Phone Not In Use			
Party 4 Driver	SOUT	Stopped In Road	M	Age: 19	2017 KIA	OPTIMA	Passenger Car, Station Wagon, Jeep			
Veh Type:		Sobriety: HNBD		Assoc Factor: None Apparent		Lap/Shoulder Harness Used	Cell Phone Not In Use			
21079011	3/20/2021	14:20	Saturday	16TH ST - CAMPUS AVE		176'	Direction: EAST	Daylight	Clear	Pty at Fault:1
	Rear-End		Other Motor Vehicle	Unsafe Speed		22350	Hit & Run: No	Other Visible Injury	# Inj: 3	# Killed: 0
Party 1 Driver	WEST	Proceeding Straight	M	Age: 93	2003 HYUNDAI	ELANTRA	Passenger Car, Station Wagon, Jeep			
Veh Type:		Sobriety: HNBD		Assoc Factor: None Apparent		Lap/Shoulder Harness Used	Cell Phone Not In Use			
Party 2 Driver	WEST	Stopped In Road	F	Age: 49	2017 TOYOTA	CAMRY	Passenger Car, Station Wagon, Jeep			
Veh Type:		Sobriety: HNBD		Assoc Factor: None Apparent		Lap/Shoulder Harness Used	Cell Phone Not In Use			
Party 3 Driver	WEST	Stopped In Road	M	Age: 40	2006 HONDA	PILOT	Sport Utility Vehicle			
Veh Type:		Sobriety: HNBD		Assoc Factor: None Apparent		Lap/Shoulder Harness Used	Cell Phone Not In Use			
21091015	4/1/2021	16:56	Thursday	CAMPUS AVE - 16TH ST	0.5	0'	Direction: Not Stated	Daylight	Clear	Pty at Fault:1
	Broadside		Other Motor Vehicle	Auto R/W Violation		21801(A)	Hit & Run: No	Other Visible Injury	# Inj: 1	# Killed: 0
Party 1 Driver	EAST	Making Left Turn	M	Age: 22	2002 CHEVROLET	SILVERADO	Pickups & Panels			
Veh Type:		Sobriety: HNBD		Assoc Factor: None Apparent		Lap/Shoulder Harness Used	Cell Phone Not In Use			
Party 2 Driver	WEST	Proceeding Straight	M	Age: 21	2003 HONDA	CIVIC	Passenger Car, Station Wagon, Jeep			
Veh Type:		Sobriety: HNBD		Assoc Factor: None Apparent		Lap/Shoulder Harness Used	Cell Phone Not In Use			
21102015	4/12/2021	16:41	Monday	16TH ST - 2ND AVE		450'	Direction: EAST	Daylight	Clear	Pty at Fault:1
	Rear-End		Other Motor Vehicle	Unsafe Speed		22350	Hit & Run: No	Complaint of Pain	# Inj: 2	# Killed: 0
Party 1 Driver	EAST	Proceeding Straight	M	Age: 21	2019 SUBARU	WRX	Passenger Car, Station Wagon, Jeep			
Veh Type:		Sobriety: HNBD		Assoc Factor: None Apparent		Lap/Shoulder Harness Used	Cell Phone Not In Use			
Party 2 Driver	EAST	Stopped In Road	M	Age: 24	2020 TOYOTA	COROLLA	Passenger Car, Station Wagon, Jeep			
Veh Type:		Sobriety: HNBD		Assoc Factor: None Apparent		Lap/Shoulder Harness Used	Cell Phone Not In Use			
Party 3 Driver	EAST	Stopped In Road	M	Age: 33	2016 FORD	E350	Pickups & Panels			
Veh Type:		Sobriety: HNBD		Assoc Factor: None Apparent		Lap/Shoulder Harness Used	Cell Phone Not In Use			
21103006	4/13/2021	09:54	Tuesday	16TH ST - EUCLID AVE	0.25	12'	Direction: WEST	Daylight	Cloudy	Pty at Fault:1
	Rear-End		Other Motor Vehicle	Unsafe Speed		22350	Hit & Run: Misde	Property Damage Only	# Inj: 0	# Killed: 0
Party 1 Driver	EAST	Proceeding Straight	M	Age: 24	2016 SUBARU	WRX	Passenger Car, Station Wagon, Jeep			
Veh Type:		Sobriety: HNBD		Assoc Factor: None Apparent		Unknown	Cell Phone Not In Use			
Party 2 Driver	EAST	Stopped In Road	F	Age: 65	2015 HONDA	ACCORD	Passenger Car, Station Wagon, Jeep			
Veh Type:		Sobriety: HNBD		Assoc Factor: None Apparent		Lap/Shoulder Harness Used	Cell Phone Not In Use			

21191011	7/10/2021	11:56	Saturday	16TH ST - CAMPUS AVE		3'	Direction: WEST	Daylight	Clear	Pty at Fault:1
	Hit Object		Fixed Object	Improper Turning	0.5	22107	Hit & Run: No	Property Damage Only	# Inj: 0	# Killed: 0
Party 1 Driver	WEST	Making Right Turn	M	Age: 63	2008 PETERBILT	387 TRUCK TRA	Truck Tractor			
Veh Type:		Sobriety: HNBD		Assoc Factor: None Apparent		Lap/Shoulder Harness Used	32 Ft Trailer Combo			
21202024	7/21/2021	18:02	Wednesday	16TH ST - TANGLEWOOD AVE		0'	Direction: Not Stated	Daylight	Clear	Pty at Fault:1
	Hit Object		Fixed Object	Auto R/W Violation	0.5	21801(A)	Hit & Run: No	Complaint of Pain	# Inj: 1	# Killed: 0
Party 1 Driver	EAST	Making Left Turn	M	Age: 39	2016 FORD	FOCUS	Passenger Car, Station Wagon, Jeep			
Veh Type:		Sobriety: HNBD		Assoc Factor: None Apparent		Lap/Shoulder Harness Used	Cell Phone Not In Use			
Party 2 Driver	WEST	Proceeding Straight	M	Age: 19	1983 MERCEDES-BENZ	300D	Passenger Car, Station Wagon, Jeep			
Veh Type:		Sobriety: HNBD		Assoc Factor: None Apparent		Lap/Shoulder Harness Used	Cell Phone Not In Use			
21209013	7/28/2021	16:58	Wednesday	16TH ST - EUCLID AVE		45'	Direction: EAST	Daylight	Clear	Pty at Fault:1
	Rear-End		Other Motor Vehicle	Unsafe Speed	0.25	22350	Hit & Run: No	Complaint of Pain	# Inj: 1	# Killed: 0
Party 1 Driver	WEST	Proceeding Straight	M	Age:	2013 TOYOTA	COROLLA	Passenger Car, Station Wagon, Jeep			
Veh Type:		Sobriety: HNBD		Assoc Factor: None Apparent		Lap/Shoulder Harness Used	Cell Phone Not In Use			
Party 2 Driver	WEST	Stopped In Road	F	Age:	2015 NISSAN	ROGUE	Sport Utility Vehicle			
Veh Type:		Sobriety: HNBD		Assoc Factor: None Apparent		Lap/Shoulder Harness Used	Cell Phone Not In Use			
21219001	8/7/2021	00:28	Saturday	16TH ST - EUCLID AVE		0'	Direction: Not Stated	Dark - Street Lig	Clear	Pty at Fault:1
	Broadside		Other Motor Vehicle	Driving Under Influence	0.25	23152(A)	Hit & Run: Felony	Complaint of Pain	# Inj: 1	# Killed: 0
Party 1 Driver	EAST	Proceeding Straight	M	Age: 31	2015 CHEVROLET	SILVERADO	Pickups & Panels			
Veh Type:		Sobriety: HBD Under Influen		Assoc Factor: Violation		Unknown	Cell Phone Not In Use			
Party 2 Driver	SOUT	Proceeding Straight	F	Age: 20	2014 HONDA	CIVIC	Passenger Car, Station Wagon, Jeep			
Veh Type:		Sobriety: HNBD		Assoc Factor: None Apparent		Lap/Shoulder Harness Used	Cell Phone Not In Use			
21223014	8/11/2021	16:35	Wednesday	16TH ST - CAMPUS AVE		0'	Direction: Not Stated	Daylight	Clear	Pty at Fault:1
	Broadside		Other Motor Vehicle	Auto R/W Violation	0.5	21801(A)	Hit & Run: No	Complaint of Pain	# Inj: 1	# Killed: 0
Party 1 Driver	WEST	Making Left Turn	M	Age: 79	2001 TOYOTA	COROLLA	Passenger Car, Station Wagon, Jeep			
Veh Type:		Sobriety: HNBD		Assoc Factor: None Apparent		Lap/Shoulder Harness Used	Cell Phone Not In Use			
Party 2 Driver	EAST	Proceeding Straight	M	Age: 43	2012 CHEVROLET	SILVERADO	Pickups & Panels			
Veh Type:		Sobriety: HNBD		Assoc Factor: None Apparent		Lap/Shoulder Harness Used	Cell Phone Not In Use			
21242004	8/30/2021	07:35	Monday	16TH ST - 1ST AVE		130'	Direction: WEST	Daylight	Clear	Pty at Fault:1
	Rear-End		Other Motor Vehicle	Unsafe Speed		22350	Hit & Run: No	Complaint of Pain	# Inj: 2	# Killed: 0
Party 1 Driver	WEST	Proceeding Straight	F	Age: 20	2019 HONDA	CIVIC	Passenger Car, Station Wagon, Jeep			
Veh Type:		Sobriety: HNBD		Assoc Factor: None Apparent		Lap/Shoulder Harness Used	Cell Phone Not In Use			
Party 2 Driver	WEST	Stopped In Road	F	Age: 33	2017 CHEVROLET	MALIBU	Passenger Car, Station Wagon, Jeep			
Veh Type:		Sobriety: HNBD		Assoc Factor: Defective Vehicle		Lap/Shoulder Harness Used	Cell Phone Not In Use			
21267017	9/24/2021	19:19	Friday	CAMPUS AVE - 16TH ST		0'	Direction: Not Stated	Dark - Street Lig	Clear	Pty at Fault:1
	Broadside		Other Motor Vehicle	Auto R/W Violation		21800(A)	Hit & Run: No	Complaint of Pain	# Inj: 1	# Killed: 0
Party 1 Driver	WEST	Proceeding Straight	M	Age: 54	2014 TOYOTA	SIENNA	Passenger Car, Station Wagon, Jeep			
Veh Type:		Sobriety: HNBD		Assoc Factor: None Apparent		Lap/Shoulder Harness Used	Cell Phone Not In Use			
Party 2 Driver	EAST	Making Left Turn	F	Age: 31	2015 JEEP	WRANGLER	Passenger Car, Station Wagon, Jeep			
Veh Type:		Sobriety: HNBD		Assoc Factor: None Apparent		Lap/Shoulder Harness Used	Cell Phone Not In Use			

21281018	10/8/2021	19:30	Friday	16TH ST - CAMPUS AVE	0.5	47'	Direction: WEST	Dark - Street Lig	Clear	Pty at Fault:1
	Broadside		Other Motor Vehicle	Auto R/W Violation		21801(A)	Hit & Run: No	Complaint of Pain	# Inj: 1	# Killed: 0
Party 1 Driver	EAST	Making Left Turn	F	Age: 40	2020 CHEVROLET	SPARK	Passenger Car, Station Wagon, Jeep			
Veh Type:		Sobriety: HNBD		Assoc Factor: None Apparent		Lap/Shoulder Harness Used	Cell Phone Not In Use			
Party 2 Driver	WEST	Proceeding Straight	F	Age: 62	2013 FORD	ESCAPE	Passenger Car, Station Wagon, Jeep			
Veh Type:		Sobriety: HNBD		Assoc Factor: None Apparent		Lap/Shoulder Harness Used	Cell Phone Not In Use			
21283009	10/10/2021	19:55	Sunday	16TH ST - CAMPUS AVE	0.5	0'	Direction: Not Stated	Dark - Street Lig	Clear	Pty at Fault:1
	Head-On		Other Motor Vehicle	Auto R/W Violation		21801(A)	Hit & Run: No	Other Visible Injury	# Inj: 3	# Killed: 0
Party 1 Driver	SOUT	Making Left Turn	F	Age: 28	2018 AUDI	A4	Passenger Car, Station Wagon, Jeep			
Veh Type:		Sobriety: HNBD		Assoc Factor: None Apparent		Lap/Shoulder Harness Used	Cell Phone Not In Use			
Party 2 Driver	NORT	Proceeding Straight	M	Age: 62	1997 DODGE	RAM	Pickups & Panels			
Veh Type:		Sobriety: HNBD		Assoc Factor: None Apparent		Lap/Shoulder Harness Used	Cell Phone Not In Use			
21304006	10/31/2021	18:05	Sunday	16TH ST - CAMPUS AVE	0..5	0'	Direction: Not Stated	Dusk - Dawn	Clear	Pty at Fault:0
	Broadside		Other Motor Vehicle	Unknown			Hit & Run: No	Complaint of Pain	# Inj: 1	# Killed: 0
Party 1 Driver	EAST	Making Left Turn	F	Age: 20	2018 HYUNDAI	ELANTRA	Passenger Car, Station Wagon, Jeep			
Veh Type:		Sobriety: Not Applicable		Assoc Factor: None Apparent		Lap/Shoulder Harness Used	Cell Phone Not In Use			
Party 2 Driver	WEST	Proceeding Straight	F	Age: 35	2013 HYUNDAI	ELANTRA	Passenger Car, Station Wagon, Jeep			
Veh Type:		Sobriety: Not Applicable		Assoc Factor: None Apparent		Lap/Shoulder Harness Used	Cell Phone Not In Use			
21318006	11/14/2021	14:23	Sunday	16TH ST - EUCLID AVE	0.25	0'	Direction: Not Stated	Daylight	Clear	Pty at Fault:1
	Hit Object	Fixed Object		Improper Turning		22107	Hit & Run: No	Property Damage Only	# Inj: 0	# Killed: 0
Party 1 Driver	WEST	Making Left Turn	F	Age: 43	2019 DODGE	CHALLENGER	Passenger Car, Station Wagon, Jeep			
Veh Type:		Sobriety: HNBD		Assoc Factor: None Apparent		Lap/Shoulder Harness Used	Cell Phone Not In Use			
21351021	12/17/2021	18:30	Friday	CAMPUS AVE - 16TH ST	0.5	0'	Direction: Not Stated	Dark - Street Lig	Clear	Pty at Fault:0
	Broadside		Other Motor Vehicle	Traffic Signals and Signs		21453(A)	Hit & Run: No	Complaint of Pain	# Inj: 1	# Killed: 0
Party 1 Driver	NORT	Proceeding Straight	M	Age: 37	2016 HONDA	ACCORD	Passenger Car, Station Wagon, Jeep			
Veh Type:		Sobriety: HNBD		Assoc Factor: None Apparent		Lap/Shoulder Harness Used	Cell Phone Not In Use			
Party 2 Driver	EAST	Making Left Turn	M	Age: 44	2020 HONDA	CIVIC CRX	Passenger Car, Station Wagon, Jeep			
Veh Type:		Sobriety: HNBD		Assoc Factor: None Apparent		Lap/Shoulder Harness Used	Cell Phone Not In Use			
21364014	12/30/2021	15:09	Thursday	CAMPUS AVE - 16TH ST	0.5	0'	Direction: Not Stated	Daylight	Raining	Pty at Fault:1
	Broadside		Other Motor Vehicle	Auto R/W Violation		21801(A)	Hit & Run: No	Complaint of Pain	# Inj: 2	# Killed: 0
Party 1 Driver	NORT	Making Left Turn	M	Age: 89	2008 TOYOTA	PRIUS	Passenger Car, Station Wagon, Jeep			
Veh Type:		Sobriety: HNBD		Assoc Factor: None Apparent		Lap/Shoulder Harness Used	Cell Phone Not In Use			
Party 2 Driver	SOUT	Proceeding Straight	M	Age: 27	2015 KIA	OPTIMA	Passenger Car, Station Wagon, Jeep			
Veh Type:		Sobriety: HNBD		Assoc Factor: Violation		Lap/Shoulder Harness Used	Cell Phone Not In Use			
22062015	3/3/2022	15:09	Thursday	16TH ST - WINSTON WAY (W)		26'	Direction: WEST	Daylight	Clear	Pty at Fault:1
	Rear-End		Other Motor Vehicle	Unsafe Speed		22350	Hit & Run: No	Complaint of Pain	# Inj: 2	# Killed: 0
Party 1 Driver	EAST	Proceeding Straight	M	Age: 63	2015 FORD	TRANS	Other Commercial			
Veh Type:		Sobriety: HNBD		Assoc Factor: None Apparent		Lap/Shoulder Harness Used	Cell Phone Not In Use			
Party 2 Driver	EAST	Stopped In Road	M	Age: 38	2015 TOYOTA	PRIUS	Passenger Car, Station Wagon, Jeep			
Veh Type:		Sobriety: HNBD		Assoc Factor: None Apparent		Lap/Shoulder Harness Used	Cell Phone Not In Use			

Party 3 Driver	EAST	Stopped In Road	F	Age: 52	2011 FORD	MUSTANG	Passenger Car, Station Wagon, Jeep					
Veh Type:		Sobriety: HNBD		Assoc Factor: None Apparent		Lap/Shoulder Harness Used	Cell Phone Not In Use					
22161016	6/10/2022	18:07	Friday	16TH ST - EUCLID AVE		88'	Direction: EAST	Daylight	Clear	Pty at Fault:1		
	Rear-End	Other Motor Vehicle	Unsafe Speed			22350	Hit & Run: No	Complaint of Pain	# Inj: 1	# Killed: 0		
Party 1 Driver	EAST	Proceeding Straight	F	Age: 39	2019 HONDA	CR-V	Passenger Car, Station Wagon, Jeep					
Veh Type:		Sobriety: HNBD		Assoc Factor: Not Stated		Lap/Shoulder Harness Used	Cell Phone Not In Use					
Party 2 Driver	EAST	Stopped In Road	M	Age: 19	2020 HONDA	PILOT	Passenger Car, Station Wagon, Jeep					
Veh Type:		Sobriety: HNBD		Assoc Factor: Not Stated		Lap/Shoulder Harness Used	Cell Phone Not In Use					
22173008	6/22/2022	13:04	Wednesday	16TH ST - CAMPUS AVE		0'	Direction: Not Stated	Daylight	Clear	Pty at Fault:1		
	Broadside	Other Motor Vehicle	Traffic Signals and Signs	0.5		21800(D)(1)	Hit & Run: No	Complaint of Pain	# Inj: 2	# Killed: 0		
Party 1 Driver	WEST	Proceeding Straight	M	Age: 88	2006 LINCOLN	TOWN CAR	Passenger Car, Station Wagon, Jeep					
Veh Type:		Sobriety: HNBD		Assoc Factor: None Apparent		Lap/Shoulder Harness Used	Cell Phone Not In Use					
Party 2 Driver	NORT	Proceeding Straight	F	Age: 33	2022 JEEP	GRAND CHERO	Passenger Car, Station Wagon, Jeep					
Veh Type:		Sobriety: HNBD		Assoc Factor: None Apparent		Lap/Shoulder Harness Used	Cell Phone Not In Use					
22223021	8/11/2022	16:15	Thursday	16TH ST - UPLAND HILLS DR N		0'	Direction: Not Stated	Daylight	Clear	Pty at Fault:1		
	Broadside	Other Motor Vehicle	Auto R/W Violation			21801(A)	Hit & Run: No	Complaint of Pain	# Inj: 3	# Killed: 0		
Party 1 Driver	EAST	Making Left Turn	M	Age: 82	2008 FORD	EDGE	Sport Utility Vehicle					
Veh Type:		Sobriety: HNBD		Assoc Factor: None Apparent		Lap/Shoulder Harness Used	Cell Phone Not In Use					
Party 2 Driver	WEST	Proceeding Straight	F	Age: 68	2018 TOYOTA	HIGHLANDER	Sport Utility Vehicle					
Veh Type:		Sobriety: HNBD		Assoc Factor: None Apparent		Lap/Shoulder Harness Used	Cell Phone Not In Use					
22230019	8/18/2022	16:46	Thursday	CAMPUS AVE - 16TH ST		0'	Direction: Not Stated	Daylight	Clear	Pty at Fault:1		
	Broadside	Other Motor Vehicle	Auto R/W Violation	0.5		21801(A)	Hit & Run: No	Complaint of Pain	# Inj: 2	# Killed: 0		
Party 1 Driver	SOUT	Making Left Turn	F	Age: 29	2018 DODGE	JOURNEY	Sport Utility Vehicle					
Veh Type:		Sobriety: HNBD		Assoc Factor: None Apparent		Lap/Shoulder Harness Used	Cell Phone Handsfree In Use					
Party 2 Driver	NORT	Proceeding Straight	M	Age: 28	2019 TOYOTA	CAMRY	Passenger Car, Station Wagon, Jeep					
Veh Type:		Sobriety: HNBD		Assoc Factor: None Apparent		Lap/Shoulder Harness Used	Cell Phone Handsfree In Use					
22280019	10/7/2022	15:21	Friday	16TH ST - WINSTON WAY (E)		150'	Direction: EAST	Daylight	Clear	Pty at Fault:1		
	Rear-End	Other Motor Vehicle	Unsafe Speed			22350	Hit & Run: Misde	Property Damage Only	# Inj: 0	# Killed: 0		
Party 1 Driver	EAST	Proceeding Straight	F	Age: 26	2020 JEEP	GRAND CHERO	Sport Utility Vehicle					
Veh Type:		Sobriety: HNBD		Assoc Factor: Inattention		Lap/Shoulder Harness Used	Cell Phone Not In Use					
Party 2 Driver	EAST	Stopped In Road	F	Age: 52	2020 LAND ROVER	RANGE ROVER	Sport Utility Vehicle					
Veh Type:		Sobriety: HNBD		Assoc Factor: None Apparent		Lap/Shoulder Harness Used	Cell Phone Not In Use					
22321010	11/17/2022	08:36	Thursday	16TH ST - TANGLEWOOD AVE		0'	Direction: Not Stated	Daylight	Clear	Pty at Fault:1		
	Broadside	Other Motor Vehicle	Traffic Signals and Signs			21453(A)	Hit & Run: No	Other Visible Injury	# Inj: 1	# Killed: 0		
Party 1 Driver	WEST	Proceeding Straight	M	Age: 18	2022 KIA	FORTE	Passenger Car, Station Wagon, Jeep					
Veh Type:		Sobriety: HNBD		Assoc Factor: None Apparent		Lap/Shoulder Harness Used	Cell Phone Not In Use					
Party 2 Driver	SOUT	Making Left Turn	M	Age: 69	2021 VOLVO	XC60	Sport Utility Vehicle					
Veh Type:		Sobriety: HNBD		Assoc Factor: None Apparent		Lap/Shoulder Harness Used	Cell Phone Not In Use					
22348008	12/14/2022	09:21	Wednesday	16TH ST - TANGLEWOOD AVE		0'	Direction: Not Stated	Daylight	Clear	Pty at Fault:1		
	Head-On	Other Motor Vehicle	Traffic Signals and Signs	0.5		21453(C)	Hit & Run: No	Complaint of Pain	# Inj: 2	# Killed: 0		

16TH ST from TANGLEWOOD AVE to EUCLID AVE

Party 1 Driver	EAST	Making Left Turn	M	Age: 47	2006 TOYOTA	CAMRY	Passenger Car, Station Wagon, Jeep			
Veh Type:		Sobriety: HNBD		Assoc Factor: None Apparent		Lap/Shoulder Harness Used	Cell Phone Not In Use			
Party 2 Driver	WEST	Proceeding Straight	F	Age: 91	2012 FORD	FUSION	Passenger Car, Station Wagon, Jeep			
Veh Type:		Sobriety: HNBD		Assoc Factor: None Apparent		Lap/Shoulder Harness Used	Cell Phone Not In Use			
22348019	12/14/2022	18:07	Wednesday	CAMPUS AVE - 16TH ST		0'	Direction: Not Stated	Dark - Street Lig	Clear	Pty at Fault:1
	Broadside		Other Motor Vehicle	Auto R/W Violation	0.5	21801(A)	Hit & Run: No	Complaint of Pain	# Inj: 1	# Killed: 0
Party 1 Driver	SOUT	Making Left Turn	F	Age: 70	2020 CADILLAC	355	Passenger Car, Station Wagon, Jeep			
Veh Type:		Sobriety: HNBD		Assoc Factor: None Apparent		Lap/Shoulder Harness Used	Cell Phone Not In Use			
Party 2 Driver	NORT	Proceeding Straight	F	Age: 17	2017 TOYOTA	PRIUS	Passenger Car, Station Wagon, Jeep			
Veh Type:		Sobriety: HNBD		Assoc Factor: None Apparent		Lap/Shoulder Harness Used	Cell Phone Not In Use			
23111009	4/21/2023	13:21	Friday	16TH ST - CAMPUS AVE		0'	Direction: Not Stated	Daylight	Clear	Pty at Fault:1
	Head-On		Other Motor Vehicle	Auto R/W Violation	0.5	21801(A)	Hit & Run: No	Other Visible Injury	# Inj: 2	# Killed: 0
Party 1 Driver	EAST	Making Left Turn	F	Age: 19	2009 HONDA	ACCORD	Passenger Car, Station Wagon, Jeep			
Veh Type:		Sobriety: HNBD		Assoc Factor: None Apparent		Lap/Shoulder Harness Used	Cell Phone Not In Use			
Party 2 Driver	WEST	Proceeding Straight	M	Age: 18	2013 FORD	C-MAX	Passenger Car, Station Wagon, Jeep			
Veh Type:		Sobriety: HNBD		Assoc Factor: None Apparent		Lap/Shoulder Harness Used	Cell Phone Not In Use			
23140010	5/20/2023	16:57	Saturday	TANGLEWOOD AVE - 16TH ST		0'	Direction: Not Stated	Daylight	Clear	Pty at Fault:1
	Broadside		Other Motor Vehicle	Traffic Signals and Signs	0.5	21453(A)	Hit & Run: No	Other Visible Injury	# Inj: 3	# Killed: 0
Party 1 Driver	WEST	Proceeding Straight	F	Age: 42	2012 FORD	FUSION	Passenger Car, Station Wagon, Jeep			
Veh Type:		Sobriety: HNBD		Assoc Factor: None Apparent		Lap/Shoulder Harness Used	Cell Phone Not In Use			
Party 2 Driver	SOUT	Making Left Turn	M	Age: 69	2023 KIA	SORENTO	Passenger Car, Station Wagon, Jeep			
Veh Type:		Sobriety: HNBD		Assoc Factor: None Apparent		Lap/Shoulder Harness Used	Cell Phone Not In Use			

Segment Length: 1.52 miles (8,022')

Collisions per mile: 23.04

Settings for Query:

Segment: 16TH ST between TANGLEWOOD AVE and EUCLID AVE
Include Intersection Related at Limit 1 (TANGLEWOOD AVE): True
Include Intersection Related at Limit 2 (EUCLID AVE): True
Include Intersection Related at Intermediate Intersections: True
Sorted By: Date and Time

City of Upland

From 8/1/2020 to 8/1/2023

Total Collisions: 19
Injury Collisions: 18
Fatal Collisions: 0

Collision Summary Report

10/14/24

15TH ST from BENSON AVE to EUCLID AVE

Page 1 of 4

20270009	9/26/2020	10:22	Saturday	EUCLID AVE - 15TH ST	.25	0'	Direction: Not Stated	Daylight	Clear	Pty at Fault:1
	Broadside		Other Motor Vehicle	Auto R/W Violation		21804(A)	Hit & Run: No	Other Visible Injury	# Inj: 3	# Killed: 0
Party 1	Driver	EAST	Proceeding Straight	F	Age: 65	2017 TOYOTA	RAV4	Sport Utility Vehicle		
Veh Type:			Sobriety: HNBD		Assoc Factor: None Apparent		Lap/Shoulder Harness Used	Cell Phone Not In Use		
Party 2	Driver	SOUT	Proceeding Straight	M	Age: 55	2019 CADILLAC	XT4	Sport Utility Vehicle		
Veh Type:			Sobriety: HNBD		Assoc Factor: None Apparent		Lap/Shoulder Harness Used	Cell Phone Not In Use		
Party 3	Driver	SOUT	Proceeding Straight	F	Age: 78	2015 LEXUS	RX300	Sport Utility Vehicle		
Veh Type:			Sobriety: HNBD		Assoc Factor: None Apparent		Lap/Shoulder Harness Used	Not Stated		
20279010	10/5/2020	14:51	Monday	15TH ST - MOUNTAIN AVE	0.5	50'	Direction: WEST	Daylight	Clear	Pty at Fault:1
	Rear-End		Other Motor Vehicle	Unsafe Speed		22350	Hit & Run: No	Complaint of Pain	# Inj: 1	# Killed: 0
Party 1	Driver	EAST	Proceeding Straight	M	Age: 30	2010 PETERBUILT	SUPER 10/ DU	Truck Tractor		
Veh Type:			Sobriety: HNBD		Assoc Factor: None Apparent		Lap/Shoulder Harness Used	Cell Phone Not In Use		
Party 2	Driver	EAST	Stopped In Road	M	Age: 35	2007 HONDA	ACCORD	Passenger Car, Station Wagon, Jeep		
Veh Type:			Sobriety: HNBD		Assoc Factor: None Apparent		Lap/Shoulder Harness Used	Cell Phone Not In Use		
20297021	10/23/2020	18:24	Friday	15TH ST - PALOMINO AVE		38'	Direction: WEST	Dusk - Dawn	Clear	Pty at Fault:1
	Rear-End		Parked Motor Vehicle	Improper Turning		22107	Hit & Run: No	Property Damage Only	# Inj: 0	# Killed: 0
Party 1	Driver	EAST	Proceeding Straight	M	Age: 50	2018 CHEVROLET	SILVERADO	Pickups & Panels		
Veh Type:			Sobriety: HNBD		Assoc Factor: Inattention		Unknown	Cell Phone Handheld In Use		
Party 2	Parked Vehicle	EAST	Parked	Not Sta	Age: 51	1997 JEEP	CHEROKEE	Passenger Car, Station Wagon, Jeep		
Veh Type:			Sobriety: Not Applicable		Assoc Factor: None Apparent			Not Stated		
21042023	2/11/2021	18:26	Thursday	EUCLID AVE - 15TH ST	0.5	0'	Direction: Not Stated	Dark - Street Lig	Clear	Pty at Fault:1
	Broadside		Other Motor Vehicle	Auto R/W Violation		21802(A)	Hit & Run: No	Complaint of Pain	# Inj: 1	# Killed: 0
Party 1	Driver	EAST	Proceeding Straight	F	Age: 19	2019 JEEP	RENEGADE	Sport Utility Vehicle		
Veh Type:			Sobriety: HNBD		Assoc Factor: None Apparent		Lap/Shoulder Harness Used	Cell Phone Not In Use		
Party 2	Driver	SOUT	Proceeding Straight	M	Age: 68	2010 TOYOTA	HIGHLANDER	Sport Utility Vehicle		
Veh Type:			Sobriety: HNBD		Assoc Factor: None Apparent		Lap/Shoulder Harness Used	Cell Phone Not In Use		
21243019	8/31/2021	14:32	Tuesday	BENSON AVE - 15TH ST	0.33	0'	Direction: Not Stated	Daylight	Clear	Pty at Fault:1
	Hit Object		Fixed Object			21206	Hit & Run: No	Other Visible Injury	# Inj: 1	# Killed: 0
Party 1	Bicyclist	SOUT	Proceeding Straight	M	Age: 80	2021 KEND	SUPER 20	Bicycle		
Veh Type:			Sobriety: HNBD		Assoc Factor: None Apparent		M/C Helmet Driver - No	Cell Phone Not In Use		
21298008	10/25/2021	14:24	Monday	MOUNTAIN AVE - 15TH ST	0.5	0'	Direction: Not Stated	Daylight	Cloudy	Pty at Fault:1
	Broadside		Other Motor Vehicle	Traffic Signals and Signs		21453(A)	Hit & Run: No	Other Visible Injury	# Inj: 2	# Killed: 0

15TH ST from BENSON AVE to EUCLID AVE

Party 1 Driver	SOUT	Proceeding Straight	F	Age: 62	2014 DODGE	JOURNEY	Sport Utility Vehicle				
Veh Type:		Sobriety: HNBD		Assoc Factor: None Apparent		Lap/Shoulder Harness Used	Cell Phone Not In Use				
Party 2 Driver	EAST	Proceeding Straight	F	Age: 34	2013 SCION	XD	Passenger Car, Station Wagon, Jeep				
Veh Type:		Sobriety: HNBD		Assoc Factor: None Apparent		Lap/Shoulder Harness Used	Cell Phone Not In Use				
21321005	11/17/2021	10:09	Wednesday	15TH ST - MOUNTAIN AVE		0'	Direction: Not Stated	Daylight	Clear	Pty at Fault:1	
	Rear-End		Other Motor Vehicle	Unsafe Speed	0.5	22350	Hit & Run: No	Complaint of Pain	# Inj: 2	# Killed: 0	
Party 1 Driver	SOUT	Proceeding Straight	F	Age: 39	2017 TOYOTA	SIENNA	Mini Van				
Veh Type:		Sobriety: HNBD		Assoc Factor: None Apparent		Lap/Shoulder Harness Used	Cell Phone Not In Use				
Party 2 Driver	SOUT	Stopped In Road	F	Age: 35	2015 TOYOTA	CAMRY	Passenger Car, Station Wagon, Jeep				
Veh Type:		Sobriety: HNBD		Assoc Factor: None Apparent		Lap/Shoulder Harness Used	Cell Phone Not In Use				
21347016	12/13/2021	16:05	Monday	15TH ST - ALBRIGHT AVE		12'	Direction: EAST	Daylight	Clear	Pty at Fault:1	
	Hit Object		Fixed Object	Improper Turning		22107	Hit & Run: No	Complaint of Pain	# Inj: 1	# Killed: 0	
Party 1 Driver	EAST	Other Unsafe Turning	F	Age: 66	2020 TOYOTA	PRIUS	Passenger Car, Station Wagon, Jeep				
Veh Type:		Sobriety: HNBD		Assoc Factor: None Apparent		Lap/Shoulder Harness Used	Cell Phone Not In Use				
22056014	2/25/2022	15:01	Friday	MOUNTAIN AVE - 15TH ST		0'	Direction: Not Stated	Daylight	Clear	Pty at Fault:1	
	Rear-End		Other Motor Vehicle	Unsafe Speed	0.5	22350	Hit & Run: No	Complaint of Pain	# Inj: 2	# Killed: 0	
Party 1 Driver	NORT	Entering Traffic	M	Age: 17	1999 MERCEDES-BENZ	E320	Passenger Car, Station Wagon, Jeep				
Veh Type:		Sobriety: HNBD		Assoc Factor: None Apparent		Lap/Shoulder Harness Used	Cell Phone Not In Use				
Party 2 Driver	NORT	Stopped In Road	F	Age: 58	2012 MAZDA	MAZDA3	Passenger Car, Station Wagon, Jeep				
Veh Type:		Sobriety: HNBD		Assoc Factor: None Apparent		Lap/Shoulder Harness Used	Cell Phone Not In Use				
Party 3 Driver	NORT	Stopped In Road	F	Age: 39	2008 MERCEDES-BENZ	S550	Passenger Car, Station Wagon, Jeep				
Veh Type:		Sobriety: HNBD		Assoc Factor: None Apparent		Lap/Shoulder Harness Used	Cell Phone Not In Use				
22103018	4/13/2022	11:30	Wednesday	15TH ST - MOUNTAIN AVE		10'	Direction: WEST	Daylight	Clear	Pty at Fault:1	
	Vehicle - Pedestrian		Pedestrian	Unsafe Speed	0.5	22350	Hit & Run: Misd	Complaint of Pain	# Inj: 1	# Killed: 0	
Party 1 Driver	WEST	Making Right Turn	F	Age:			Passenger Car, Station Wagon, Jeep				
Veh Type:		Sobriety: Impairment Not Kno		Assoc Factor: None Apparent			Cell Phone Not In Use				
Party 2 Pedestrian	NORT	Not Stated	H	Age: 19			Pedestrian				
Veh Type:		Sobriety: HBD Under Influenc		Assoc Factor: None Apparent		None In Vehicle	Cell Phone Handheld In Use				
22173012	6/22/2022	14:20	Wednesday	BENSON AVE - 15TH ST		0'	Direction: Not Stated	Daylight	Clear	Pty at Fault:1	
	Broadside		Other Motor Vehicle	Traffic Signals and Signs	0.33	21800(D)(1)	Hit & Run: No	Complaint of Pain	# Inj: 2	# Killed: 0	
Party 1 Driver	NORT	Making Left Turn	F	Age: 71	2005 MERCEDES-BENZ	E-CLASS	Passenger Car, Station Wagon, Jeep				
Veh Type:		Sobriety: HNBD		Assoc Factor: None Apparent		Lap/Shoulder Harness Used	School Bus Related				
Party 2 Driver	EAST	Proceeding Straight	M	Age: 26	2014 VOLKSWAGEN	JETTA	Passenger Car, Station Wagon, Jeep				
Veh Type:		Sobriety: HNBD		Assoc Factor: None Apparent		Lap/Shoulder Harness Used	School Bus Related				
22207004	7/26/2022	08:55	Tuesday	EUCLID AVE - 15TH ST		0'	Direction: Not Stated	Daylight	Clear	Pty at Fault:1	
	Broadside		Other Motor Vehicle	Auto R/W Violation	0.25	21802(A)	Hit & Run: No	Complaint of Pain	# Inj: 2	# Killed: 0	
Party 1 Driver	EAST	Proceeding Straight	M	Age: 17	2012 HONDA	CIVIC	Passenger Car, Station Wagon, Jeep				
Veh Type:		Sobriety: HNBD		Assoc Factor: None Apparent		Lap/Shoulder Harness Used	Cell Phone Not In Use				
Party 2 Driver	SOUT	Proceeding Straight	F	Age: 60	2018 HYUNDAI	KONA	Sport Utility Vehicle				
Veh Type:		Sobriety: HNBD		Assoc Factor: None Apparent		Lap/Shoulder Harness Used	Cell Phone Not In Use				

15TH ST from BENSON AVE to EUCLID AVE

22220007	8/8/2022	08:50	Monday	EUCLID AVE - 15TH ST	0.25	0'	Direction: Not Stated	Daylight	Clear	Pty at Fault:1
	Broadside		Other Motor Vehicle	Auto R/W Violation		21802(A)	Hit & Run: No	Complaint of Pain	# Inj: 2	# Killed: 0
Party 1 Driver	WEST	Proceeding Straight	M	Age: 89	2009 MERCURY	GRAND MARQ	Passenger Car, Station Wagon, Jeep			
Veh Type:		Sobriety: HNBD		Assoc Factor: None Apparent		Lap/Shoulder Harness Used	Cell Phone Not In Use			
Party 2 Driver	SOUT	Proceeding Straight	F	Age: 33	2015 MAZDA	CX-5	Sport Utility Vehicle			
Veh Type:		Sobriety: HNBD		Assoc Factor: None Apparent		Lap/Shoulder Harness Used	Cell Phone Not In Use			
Party 3 Driver	EAST	Stopped In Road	M	Age: 47	2016 NISSAN	ALTIMA	Passenger Car, Station Wagon, Jeep			
Veh Type:		Sobriety: HNBD		Assoc Factor: None Apparent		Lap/Shoulder Harness Used	Cell Phone Not In Use			
22355010	12/21/2022	12:27	Wednesday	EUCLID AVE - 15TH ST	0.25	0'	Direction: Not Stated	Daylight	Clear	Pty at Fault:1
	Broadside		Other Motor Vehicle	Auto R/W Violation		21802(A)	Hit & Run: No	Complaint of Pain	# Inj: 2	# Killed: 0
Party 1 Driver	WEST	Proceeding Straight	M	Age: 75	2002 TOYOTA	TUNDRA	Passenger Car, Station Wagon, Jeep			
Veh Type:		Sobriety: HNBD		Assoc Factor: None Apparent		Lap/Shoulder Harness Used	Cell Phone Not In Use			
Party 2 Driver	NORT	Proceeding Straight	F	Age: 74	2023 TOYOTA	RAV4	Passenger Car, Station Wagon, Jeep			
Veh Type:		Sobriety: HNBD		Assoc Factor: None Apparent		Lap/Shoulder Harness Used	Cell Phone Not In Use			
23004028	1/4/2023	23:57	Wednesday	EUCLID AVE - 15TH ST	0.25	0'	Direction: Not Stated	Dark - Street Lig	Raining	Pty at Fault:1
	Broadside		Other Motor Vehicle	Driving Under Influence		23152(A)	Hit & Run: No	Other Visible Injury	# Inj: 3	# Killed: 0
Party 1 Driver	EAST	Proceeding Straight	M	Age: 21	2012 NISSAN	VERSA	Passenger Car, Station Wagon, Jeep			
Veh Type:		Sobriety: HBD Under Influen		Assoc Factor: None Apparent		Lap/Shoulder Harness Used	Cell Phone Not In Use			
Party 2 Driver	NORT	Proceeding Straight	M	Age: 46	2021 HONDA	ACCORD	Passenger Car, Station Wagon, Jeep			
Veh Type:		Sobriety: HNBD		Assoc Factor: None Apparent		Lap/Shoulder Harness Used	Cell Phone Not In Use			
23013013	1/13/2023	14:43	Friday	EUCLID AVE - 15TH ST	0.25	0'	Direction: Not Stated	Daylight	Cloudy	Pty at Fault:1
	Broadside		Other Motor Vehicle	Auto R/W Violation		21802(A)	Hit & Run: No	Complaint of Pain	# Inj: 2	# Killed: 0
Party 1 Driver	EAST	Proceeding Straight	F	Age: 63	2016 TESLA	X	Sport Utility Vehicle			
Veh Type:		Sobriety: HNBD		Assoc Factor: None Apparent		Lap/Shoulder Harness Used	Cell Phone Not In Use			
Party 2 Driver	SOUT	Proceeding Straight	F	Age: 19	2011 HONDA	ACCORD	Passenger Car, Station Wagon, Jeep			
Veh Type:		Sobriety: HNBD		Assoc Factor: None Apparent		Lap/Shoulder Harness Used	Cell Phone Not In Use			
23109020	4/19/2023	20:36	Wednesday	15TH ST - FAIRWOOD WAY		683'	Direction: EAST	Dark - Street Lig	Clear	Pty at Fault:1
	Head-On		Parked Motor Vehicle	Improper Turning		22107	Hit & Run: No	Other Visible Injury	# Inj: 1	# Killed: 0
Party 1 Driver	EAST	Proceeding Straight	F	Age: 75	2015 FORD	FUSION	Passenger Car, Station Wagon, Jeep			
Veh Type:		Sobriety: HNBD		Assoc Factor: Vision Obscureme		Lap/Shoulder Harness Used	Cell Phone Not In Use			
Party 2 Parked Vehicle	EAST	Parked	Not Sta	Age:	2021 TESLA	Y	Passenger Car, Station Wagon, Jeep			
Veh Type:		Sobriety: Not Applicable		Assoc Factor: None Apparent			Not Stated			
23119004	4/29/2023	13:48	Saturday	15TH ST - SAN ANTONIO AVE	0.5	0'	Direction: Not Stated	Daylight	Clear	Pty at Fault:1
	Broadside		Other Motor Vehicle	Traffic Signals and Signs		22450(A)	Hit & Run: No	Complaint of Pain	# Inj: 2	# Killed: 0
Party 1 Driver	SOUT	Proceeding Straight	F	Age: 69	2011 TOYOTA	COROLLA	Passenger Car, Station Wagon, Jeep			
Veh Type:		Sobriety: HNBD		Assoc Factor: None Apparent		Lap/Shoulder Harness Used	Cell Phone Not In Use			
Party 2 Driver	EAST	Proceeding Straight	M	Age: 29	2020 JEEP	WRANGLER	Passenger Car, Station Wagon, Jeep			
Veh Type:		Sobriety: HNBD		Assoc Factor: None Apparent		Lap/Shoulder Harness Used	Cell Phone Not In Use			
23181016	6/30/2023	13:43	Friday	EUCLID AVE - 15TH ST	0.25	0'	Direction: Not Stated	Daylight	Clear	Pty at Fault:1
	Broadside		Other Motor Vehicle	Auto R/W Violation		21802(A)	Hit & Run: No	Other Visible Injury	# Inj: 2	# Killed: 0

15TH ST from BENSON AVE to EUCLID AVE

Party 1 Driver	WEST	Proceeding Straight	F	Age: 21	2016 VOLKSWAGEN	JETTA	Passenger Car, Station Wagon, Jeep
Veh Type:		Sobriety: HNBD		Assoc Factor: None Apparent		Lap/Shoulder Harness Used	Cell Phone Not In Use
Party 2 Driver	NORT	Proceeding Straight	F	Age: 22	2015 SUBARU	BRZ	Passenger Car, Station Wagon, Jeep
Veh Type:		Sobriety: HNBD		Assoc Factor: None Apparent		Lap/Shoulder Harness Used	Cell Phone Not In Use

Segment Length: 1.70 miles (8,983')

Collisions per mile: 11.17

Settings for Query:

Segment: 15TH ST between BENSON AVE and EUCLID AVE
Include Intersection Related at Limit 1 (BENSON AVE): True
Include Intersection Related at Limit 2 (EUCLID AVE): True
Include Intersection Related at Intermediate Intersections: True
Sorted By: Date and Time

City of Upland

From 8/1/2020 to 8/1/2023

Total Collisions: 10
Injury Collisions: 10
Fatal Collisions: 0

Collision Summary Report

10/16/24

15TH ST from EUCLID AVE to CAMPUS AVE

Page 1 of 3

20270009	9/26/2020	10:22	Saturday	EUCLID AVE - 15TH ST		0'	Direction: Not Stated	Daylight	Clear	Pty at Fault:1
	Broadside		Other Motor Vehicle	Auto R/W Violation	0.25	21804(A)	Hit & Run: No	Other Visible Injury	# Inj: 3	# Killed: 0
Party 1 Veh Type:	Driver	EAST	Proceeding Straight	F	Age: 65	2017 TOYOTA RAV4	Sport Utility Vehicle			
			Sobriety: HNBD		Assoc Factor: None Apparent	Lap/Shoulder Harness Used	Cell Phone Not In Use			
Party 2 Veh Type:	Driver	SOUT	Proceeding Straight	M	Age: 55	2019 CADILLAC XT4	Sport Utility Vehicle			
			Sobriety: HNBD		Assoc Factor: None Apparent	Lap/Shoulder Harness Used	Cell Phone Not In Use			
Party 3 Veh Type:	Driver	SOUT	Proceeding Straight	F	Age: 78	2015 LEXUS RX300	Sport Utility Vehicle			
			Sobriety: HNBD		Assoc Factor: None Apparent	Lap/Shoulder Harness Used	Not Stated			
21042023	2/11/2021	18:26	Thursday	EUCLID AVE - 15TH ST		0'	Direction: Not Stated	Dark - Street Lig	Clear	Pty at Fault:1
	Broadside		Other Motor Vehicle	Auto R/W Violation	0.25	21802(A)	Hit & Run: No	Complaint of Pain	# Inj: 1	# Killed: 0
Party 1 Veh Type:	Driver	EAST	Proceeding Straight	F	Age: 19	2019 JEEP RENEGADE	Sport Utility Vehicle			
			Sobriety: HNBD		Assoc Factor: None Apparent	Lap/Shoulder Harness Used	Cell Phone Not In Use			
Party 2 Veh Type:	Driver	SOUT	Proceeding Straight	M	Age: 68	2010 TOYOTA HIGHLANDER	Sport Utility Vehicle			
			Sobriety: HNBD		Assoc Factor: None Apparent	Lap/Shoulder Harness Used	Cell Phone Not In Use			
21252014	9/9/2021	14:27	Thursday	CAMPUS AVE - 15TH ST		0'	Direction: Not Stated	Daylight	Clear	Pty at Fault:1
	Broadside		Other Motor Vehicle	Improper Turning	0.25	22100(B)	Hit & Run: No	Other Visible Injury	# Inj: 2	# Killed: 0
Party 1 Veh Type:	Driver	NORT	Other Unsafe Turning	M	Age: 38	2008 FORD ESCAPE	Sport Utility Vehicle			
			Sobriety: HNBD		Assoc Factor: None Apparent	Lap/Shoulder Harness Used	Cell Phone Not In Use			
Party 2 Veh Type:	Driver	SOUT	Proceeding Straight	F	Age: 38	2014 CHEVROLET IMPALA	Passenger Car, Station Wagon, Jeep			
			Sobriety: HNBD		Assoc Factor: None Apparent	Lap/Shoulder Harness Used	Cell Phone Not In Use			
22169024	6/18/2022	15:23	Saturday	15TH ST - CAMPUS AVE		0'	Direction: Not Stated	Daylight	Clear	Pty at Fault:1
	Broadside		Other Motor Vehicle	Traffic Signals and Signs	0.25	21453(A)	Hit & Run: No	Complaint of Pain	# Inj: 1	# Killed: 0
Party 1 Veh Type:	Driver	EAST	Making Left Turn	F	Age: 27	2010 TOYOTA CAMRY	Passenger Car, Station Wagon, Jeep			
			Sobriety: HNBD		Assoc Factor: None Apparent	Lap/Shoulder Harness Used	Cell Phone Not In Use			
Party 2 Veh Type:	Driver	SOUT	Proceeding Straight	F	Age: 37	2019 CHEVROLET TRAVERSE	Sport Utility Vehicle			
			Sobriety: HNBD		Assoc Factor: None Apparent	Lap/Shoulder Harness Used	Cell Phone Not In Use			
22207004	7/26/2022	08:55	Tuesday	EUCLID AVE - 15TH ST		0'	Direction: Not Stated	Daylight	Clear	Pty at Fault:1
	Broadside		Other Motor Vehicle	Auto R/W Violation	0.25	21802(A)	Hit & Run: No	Complaint of Pain	# Inj: 2	# Killed: 0
Party 1 Veh Type:	Driver	EAST	Proceeding Straight	M	Age: 17	2012 HONDA CIVIC	Passenger Car, Station Wagon, Jeep			
			Sobriety: HNBD		Assoc Factor: None Apparent	Lap/Shoulder Harness Used	Cell Phone Not In Use			
Party 2 Veh Type:	Driver	SOUT	Proceeding Straight	F	Age: 60	2018 HYUNDAI KONA	Sport Utility Vehicle			
			Sobriety: HNBD		Assoc Factor: None Apparent	Lap/Shoulder Harness Used	Cell Phone Not In Use			

22220007	8/8/2022	08:50	Monday	EUCLID AVE - 15TH ST		0'	Direction: Not Stated	Daylight	Clear	Pty at Fault:1
	Broadside		Other Motor Vehicle	Auto R/W Violation	0.25	21802(A)	Hit & Run: No	Complaint of Pain	# Inj: 2	# Killed: 0
Party 1 Driver Veh Type:	WEST	Proceeding Straight	M	Age: 89	2009 MERCURY	GRAND MARQ	Passenger Car, Station Wagon, Jeep			
		Sobriety: HNBD		Assoc Factor: None Apparent		Lap/Shoulder Harness Used	Cell Phone Not In Use			
Party 2 Driver Veh Type:	SOUT	Proceeding Straight	F	Age: 33	2015 MAZDA	CX-5	Sport Utility Vehicle			
		Sobriety: HNBD		Assoc Factor: None Apparent		Lap/Shoulder Harness Used	Cell Phone Not In Use			
Party 3 Driver Veh Type:	EAST	Stopped In Road	M	Age: 47	2016 NISSAN	ALTIMA	Passenger Car, Station Wagon, Jeep			
		Sobriety: HNBD		Assoc Factor: None Apparent		Lap/Shoulder Harness Used	Cell Phone Not In Use			
22355010	12/21/2022	12:27	Wednesday	EUCLID AVE - 15TH ST		0'	Direction: Not Stated	Daylight	Clear	Pty at Fault:1
	Broadside		Other Motor Vehicle	Auto R/W Violation	0.25	21802(A)	Hit & Run: No	Complaint of Pain	# Inj: 2	# Killed: 0
Party 1 Driver Veh Type:	WEST	Proceeding Straight	M	Age: 75	2002 TOYOTA	TUNDRA	Passenger Car, Station Wagon, Jeep			
		Sobriety: HNBD		Assoc Factor: None Apparent		Lap/Shoulder Harness Used	Cell Phone Not In Use			
Party 2 Driver Veh Type:	NORT	Proceeding Straight	F	Age: 74	2023 TOYOTA	RAV4	Passenger Car, Station Wagon, Jeep			
		Sobriety: HNBD		Assoc Factor: None Apparent		Lap/Shoulder Harness Used	Cell Phone Not In Use			
23004028	1/4/2023	23:57	Wednesday	EUCLID AVE - 15TH ST		0'	Direction: Not Stated	Dark - Street Lig	Raining	Pty at Fault:1
	Broadside		Other Motor Vehicle	Driving Under Influence	0.25	23152(A)	Hit & Run: No	Other Visible Injury	# Inj: 3	# Killed: 0
Party 1 Driver Veh Type:	EAST	Proceeding Straight	M	Age: 21	2012 NISSAN	VERSA	Passenger Car, Station Wagon, Jeep			
		Sobriety: HBD Under Influen		Assoc Factor: None Apparent		Lap/Shoulder Harness Used	Cell Phone Not In Use			
Party 2 Driver Veh Type:	NORT	Proceeding Straight	M	Age: 46	2021 HONDA	ACCORD	Passenger Car, Station Wagon, Jeep			
		Sobriety: HNBD		Assoc Factor: None Apparent		Lap/Shoulder Harness Used	Cell Phone Not In Use			
23013013	1/13/2023	14:43	Friday	EUCLID AVE - 15TH ST		0'	Direction: Not Stated	Daylight	Cloudy	Pty at Fault:1
	Broadside		Other Motor Vehicle	Auto R/W Violation	0.25	21802(A)	Hit & Run: No	Complaint of Pain	# Inj: 2	# Killed: 0
Party 1 Driver Veh Type:	EAST	Proceeding Straight	F	Age: 63	2016 TESLA	X	Sport Utility Vehicle			
		Sobriety: HNBD		Assoc Factor: None Apparent		Lap/Shoulder Harness Used	Cell Phone Not In Use			
Party 2 Driver Veh Type:	SOUT	Proceeding Straight	F	Age: 19	2011 HONDA	ACCORD	Passenger Car, Station Wagon, Jeep			
		Sobriety: HNBD		Assoc Factor: None Apparent		Lap/Shoulder Harness Used	Cell Phone Not In Use			
23181016	6/30/2023	13:43	Friday	EUCLID AVE - 15TH ST		0'	Direction: Not Stated	Daylight	Clear	Pty at Fault:1
	Broadside		Other Motor Vehicle	Auto R/W Violation	0.25	21802(A)	Hit & Run: No	Other Visible Injury	# Inj: 2	# Killed: 0
Party 1 Driver Veh Type:	WEST	Proceeding Straight	F	Age: 21	2016 VOLKSWAGEN	JETTA	Passenger Car, Station Wagon, Jeep			
		Sobriety: HNBD		Assoc Factor: None Apparent		Lap/Shoulder Harness Used	Cell Phone Not In Use			
Party 2 Driver Veh Type:	NORT	Proceeding Straight	F	Age: 22	2015 SUBARU	BRZ	Passenger Car, Station Wagon, Jeep			
		Sobriety: HNBD		Assoc Factor: None Apparent		Lap/Shoulder Harness Used	Cell Phone Not In Use			

Segment Length: 0.55 miles (2,927')

Collisions per mile: 18.04

Settings for Query:

Segment: 15TH ST between EUCLID AVE and CAMPUS AVE
Include Intersection Related at Limit 1 (EUCLID AVE): True
Include Intersection Related at Limit 2 (CAMPUS AVE): True
Include Intersection Related at Intermediate Intersections: True
Sorted By: Date and Time

City of Upland

From 8/1/2020 to 8/1/2023

Total Collisions: 21

Injury Collisions: 18

Fatal Collisions: 0

Collision Summary Report

10/14/24

14TH ST from LEMONWOOD DR (W) to CAMPUS AVE

Page 1 of 4

20282020	10/8/2020	16:10	Thursday	CAMPUS AVE - 14TH ST	0.25	0'	Direction: Not Stated	Daylight	Clear	Pty at Fault:1
	Broadside		Other Motor Vehicle	Auto R/W Violation		21801(A)	Hit & Run: No	Other Visible Injury	# Inj: 3	# Killed: 0
Party 1 Driver	EAST	Making Left Turn	F	Age: 20	2016 NISSAN	ALTIMA	Passenger Car, Station Wagon, Jeep			
Veh Type:		Sobriety: HNBD		Assoc Factor: None Apparent		Lap/Shoulder Harness Used	Cell Phone Not In Use			
Party 2 Driver	NORT	Proceeding Straight	M	Age: 26	2015 FORD	MUSTANG	Passenger Car, Station Wagon, Jeep			
Veh Type:		Sobriety: HNBD		Assoc Factor: None Apparent		Lap/Shoulder Harness Used	Cell Phone Not In Use			
Party 3 Driver	WEST	Stopped In Road	F	Age: 63	2017 CHEVROLET	EQUINOX	Passenger Car, Station Wagon, Jeep			
Veh Type:		Sobriety: HNBD		Assoc Factor: None Apparent		Lap/Shoulder Harness Used	Cell Phone Handsfree In Use			
21003028	1/3/2021	23:10	Sunday	14TH ST - VICTORIA AVE		17'	Direction: WEST	Dark - Street Lig	Clear	Pty at Fault:1
	Sideswipe		Parked Motor Vehicle	Driving Under Influence		23152(A)	Hit & Run: Misd	Property Damage Only	# Inj: 0	# Killed: 0
Party 1 Driver	SOUT	Proceeding Straight	M	Age: 45	2014 NISSAN	MAXIMA	Passenger Car, Station Wagon, Jeep			
Veh Type:		Sobriety: HBD Under Influen		Assoc Factor: Violation		Lap/Shoulder Harness Used	Cell Phone Not In Use			
Party 2 Parked Vehicle	SOUT	Parked	Not Sta	Age: 45	2018 CHEVROLET	SILVERADO	Pickups & Panels			
Veh Type:		Sobriety: Not Applicable		Assoc Factor: None Apparent			Cell Phone Not In Use			
Party 3 Parked Vehicle	SOUT	Parked	Not Sta	Age: 45	2017 TOYOTA	4RUNNER	Sport Utility Vehicle			
Veh Type:		Sobriety: Not Applicable		Assoc Factor: None Apparent			Cell Phone Not In Use			
21019010	1/19/2021	14:24	Tuesday	CAMPUS AVE - 14TH ST	0.25	0'	Direction: Not Stated	Daylight	Cloudy	Pty at Fault:1
	Broadside		Other Motor Vehicle	Auto R/W Violation		21801(A)	Hit & Run: No	Complaint of Pain	# Inj: 2	# Killed: 0
Party 1 Driver	SOUT	Making Left Turn	M	Age: 58	2013 INFINITI	G37	Passenger Car, Station Wagon, Jeep			
Veh Type:		Sobriety: HNBD		Assoc Factor: None Apparent		Lap/Shoulder Harness Used	Cell Phone Not In Use			
Party 2 Driver	NORT	Proceeding Straight	F	Age: 58	2015 JEEP	GRAND CHERO	Sport Utility Vehicle			
Veh Type:		Sobriety: HNBD		Assoc Factor: None Apparent		Lap/Shoulder Harness Used	Cell Phone Not In Use			
21019013	1/19/2021	16:22	Tuesday	14TH ST - CAMPUS AVE		40'	Direction: WEST	Daylight	Cloudy	Pty at Fault:1
	Rear-End		Other Motor Vehicle	Unsafe Speed		22350	Hit & Run: No	Complaint of Pain	# Inj: 1	# Killed: 0
Party 1 Driver	EAST	Proceeding Straight	F	Age: 22	2017 HYUNDAI	SONATA	Passenger Car, Station Wagon, Jeep			
Veh Type:		Sobriety: HNBD		Assoc Factor: None Apparent		Lap/Shoulder Harness Used	Cell Phone Not In Use			
Party 2 Driver	EAST	Stopped In Road	F	Age: 73	2012 CHEVROLET	TAHOE	Sport Utility Vehicle			
Veh Type:		Sobriety: HNBD		Assoc Factor: None Apparent		Lap/Shoulder Harness Used	Cell Phone Not In Use			
21119010	4/29/2021	13:56	Thursday	EUCLID AVE - 14TH ST	0.5	0'	Direction: Not Stated	Daylight	Clear	Pty at Fault:1
	Broadside		Other Motor Vehicle	Traffic Signals and Signs		21453(A)	Hit & Run: No	Other Visible Injury	# Inj: 3	# Killed: 0
Party 1 Driver	SOUT	Proceeding Straight	F	Age: 19	2010 MERCEDES-BENZ	E350	Passenger Car, Station Wagon, Jeep			
Veh Type:		Sobriety: HNBD		Assoc Factor: None Apparent		Lap/Shoulder Harness Used	Cell Phone Not In Use			
Party 2 Driver	WEST	Proceeding Straight	M	Age: 25	2002 HONDA	CIVIC	Passenger Car, Station Wagon, Jeep			
Veh Type:		Sobriety: HNBD		Assoc Factor: None Apparent		Lap/Shoulder Harness Used	Cell Phone Not In Use			

14TH ST from LEMONWOOD DR (W) to CAMPUS AVE

21175015	6/24/2021	14:10	Thursday	CAMPUS AVE - 14TH ST	0.25	0'	Direction: Not Stated	Daylight	Clear	Pty at Fault:1
	Broadside		Other Motor Vehicle	Traffic Signals and Signs		21453(A)	Hit & Run: No	Complaint of Pain	# Inj: 4	# Killed: 0
Party 1 Driver	SOUT	Proceeding Straight	F	Age: 29	2001 CHEVROLET	ASTRO	Mini Van			
Veh Type:		Sobriety: HNBD		Assoc Factor: None Apparent		Lap/Shoulder Harness Used	Cell Phone Not In Use			
Party 2 Driver	WEST	Proceeding Straight	F	Age: 69	2020 HYUNDAI	TIBURON	Sport Utility Vehicle			
Veh Type:		Sobriety: HNBD		Assoc Factor: None Apparent		Lap/Shoulder Harness Used	Cell Phone Handsfree In Use			
21189011	7/8/2021	13:13	Thursday	EUCLID AVE - 14TH ST	0.5	0'	Direction: Not Stated	Daylight	Clear	Pty at Fault:1
	Broadside		Other Motor Vehicle	Traffic Signals and Signs		21453(A)	Hit & Run: No	Complaint of Pain	# Inj: 1	# Killed: 0
Party 1 Driver	NORT	Proceeding Straight	M	Age: 28	2004 NISSAN	SENTRA	Passenger Car, Station Wagon, Jeep			
Veh Type:		Sobriety: HNBD		Assoc Factor: None Apparent		Lap/Shoulder Harness Used	Cell Phone Not In Use			
Party 2 Driver	EAST	Proceeding Straight	F	Age: 47	2009 LEXUS	GS350	Passenger Car, Station Wagon, Jeep			
Veh Type:		Sobriety: HNBD		Assoc Factor: None Apparent		Lap/Shoulder Harness Used	Cell Phone Not In Use			
21334003	11/30/2021	07:31	Tuesday	14TH ST - 5TH AVE		178'	Direction: EAST	Daylight	Clear	Pty at Fault:1
	Broadside		Other Motor Vehicle	Auto R/W Violation		21804(A)	Hit & Run: No	Complaint of Pain	# Inj: 2	# Killed: 0
Party 1 Driver	NORT	Making Right Turn	F	Age: 43	2022 KIA	SPORTAGE	Sport Utility Vehicle			
Veh Type:		Sobriety: HNBD		Assoc Factor: None Apparent		Lap/Shoulder Harness Used	Cell Phone Not In Use			
Party 2 Driver	EAST	Proceeding Straight	F	Age: 55	2020 SUBARU	CROSSTREK	Sport Utility Vehicle			
Veh Type:		Sobriety: HNBD		Assoc Factor: None Apparent		Lap/Shoulder Harness Used	Cell Phone Not In Use			
Party 3 Parked Vehicle	EAST	Parked	Not Sta	Age:	2008 FORD	FUSION	Passenger Car, Station Wagon, Jeep			
Veh Type:		Sobriety: Not Applicable		Assoc Factor: None Apparent			Not Stated			
21344012	12/10/2021	13:47	Friday	MOUNTAIN AVE - 14TH ST	0.5	0'	Direction: Not Stated	Daylight	Clear	Pty at Fault:1
	Rear-End		Other Motor Vehicle	Unsafe Speed		22350	Hit & Run: No	Other Visible Injury	# Inj: 2	# Killed: 0
Party 1 Driver	NORT	Proceeding Straight	F	Age: 87	2018 DODGE	CARAVAN	Passenger Car, Station Wagon, Jeep			
Veh Type:		Sobriety: HNBD		Assoc Factor: Inattention		Lap/Shoulder Harness Used	Cell Phone Not In Use			
Party 2 Driver	NORT	Stopped In Road	F	Age: 48	2011 TOYOTA	CAMRY	Passenger Car, Station Wagon, Jeep			
Veh Type:		Sobriety: HNBD		Assoc Factor: None Apparent		Lap/Shoulder Harness Used	Cell Phone Not In Use			
22009014	1/9/2022	18:55	Sunday	14TH ST - CAMPUS AVE	0.25	0'	Direction: NORTH	Dark - Street Lig	Clear	Pty at Fault:1
	Broadside		Other Motor Vehicle	Auto R/W Violation		21801(A)	Hit & Run: No	Complaint of Pain	# Inj: 1	# Killed: 0
Party 1 Driver	SOUT	Making Left Turn	M	Age: 51	2014 FRIEHTLINER	FLATBED	Two-Axle Tow Truck			
Veh Type:		Sobriety: Not Applicable		Assoc Factor: None Apparent		Lap/Shoulder Harness Used	Cell Phone Not In Use			
Party 2 Driver	NORT	Proceeding Straight	F	Age: 40	2007 HONDA	ACCORD	Passenger Car, Station Wagon, Jeep			
Veh Type:		Sobriety: Not Applicable		Assoc Factor: None Apparent		Lap/Shoulder Harness Used	Cell Phone Not In Use			
22012004	1/12/2022	09:22	Wednesday	EUCLID AVE - 14TH ST	0.5	0'	Direction: Not Stated	Daylight	Clear	Pty at Fault:1
	Broadside		Motor Vehicle on Othe	Traffic Signals and Signs		21453(A)	Hit & Run: No	Complaint of Pain	# Inj: 1	# Killed: 0
Party 1 Driver	NORT	Proceeding Straight	F	Age: 78	2004 SATURN	VUE	Sport Utility Vehicle			
Veh Type:		Sobriety: HNBD		Assoc Factor: None Apparent		Lap/Shoulder Harness Used	Cell Phone Not In Use			
Party 2 Driver	WEST	Proceeding Straight	F	Age: 34	2013 MAZDA	CX9	Sport Utility Vehicle			
Veh Type:		Sobriety: HNBD		Assoc Factor: None Apparent		Lap/Shoulder Harness Used	Cell Phone Not In Use			
22074023	3/15/2022	17:06	Tuesday	CAMPUS AVE - 14TH ST	0.25	0'	Direction: Not Stated	Daylight	Clear	Pty at Fault:0
	Broadside		Other Motor Vehicle	Unknown			Hit & Run: No	Other Visible Injury	# Inj: 3	# Killed: 0

Party 1 Driver	EAST	Proceeding Straight	M	Age: 19	2011 KIA	OPTIMA	Passenger Car, Station Wagon, Jeep				
Veh Type:		Sobriety: HNBD		Assoc Factor: None Apparent		Lap/Shoulder Harness Used	Cell Phone Not In Use				
Party 2 Driver	NORT	Proceeding Straight	M	Age: 42	2020 CHEVROLET	TRAVERSE	Sport Utility Vehicle				
Veh Type:		Sobriety: HNBD		Assoc Factor: None Apparent		Lap/Shoulder Harness Used	Cell Phone Not In Use				
22113003	4/23/2022	01:41	Saturday	14TH ST - FRANCIS AVE		117'	Direction: EAST	Dark - Street Lig	Clear	Pty at Fault:1	
	Rear-End			Parked Motor Vehicle	Driving Under Influence	23152(A)	Hit & Run: No	Property Damage Only	# Inj: 0	# Killed: 0	
Party 1 Driver	WEST	Proceeding Straight	M	Age: 36	2021 CADILLAC	CTS	Passenger Car, Station Wagon, Jeep				
Veh Type:		Sobriety: HBD Under Influen		Assoc Factor: Violation		Lap/Shoulder Harness Used	Cell Phone Not In Use				
Party 2 Parked Vehicle	EAST	Parked	Not Sta	Age:	2006 TOYOTA	MATRIX	Passenger Car, Station Wagon, Jeep				
Veh Type:		Sobriety: Not Applicable		Assoc Factor: None Apparent			Cell Phone Not In Use				
Party 3 Parked Vehicle	EAST	Parked	Not Sta	Age:	2003 TOYOTA	TACOMA	Pickups & Panels				
Veh Type:		Sobriety: Not Applicable		Assoc Factor: None Apparent			Cell Phone Not In Use				
22145024	5/25/2022	16:53	Wednesday	EUCLID AVE - 14TH ST		0'	Direction: EAST	Daylight	Clear	Pty at Fault:1	
	Broadside			Other Motor Vehicle	Traffic Signals and Signs	21453(A)	Hit & Run: No	Complaint of Pain	# Inj: 1	# Killed: 0	
Party 1 Driver	NORT	Proceeding Straight	F	Age: 79	2005 TOYOTA	PRIUS	Passenger Car, Station Wagon, Jeep				
Veh Type:		Sobriety: HNBD		Assoc Factor: None Apparent		Lap/Shoulder Harness Used	Cell Phone Not In Use				
Party 2 Driver	WEST	Proceeding Straight	F	Age: 66	2006 TOYOTA	COROLLA	Passenger Car, Station Wagon, Jeep				
Veh Type:		Sobriety: HNBD		Assoc Factor: None Apparent		Lap/Shoulder Harness Used	Cell Phone Not In Use				
22178018	6/27/2022	16:10	Monday	14TH ST - SAN ANTONIO AVE		17'	Direction: WEST	Daylight	Clear	Pty at Fault:1	
	Rear-End			Other Motor Vehicle	Unsafe Speed	22350	Hit & Run: Misde	Property Damage Only	# Inj: 0	# Killed: 0	
Party 1 Driver	EAST	Proceeding Straight	M	Age: 67	2013 FORD	F-250	Pickup W/Camper				
Veh Type:		Sobriety: Not Applicable		Assoc Factor: Stop and Go Traffi		Unknown	Not Stated				
Party 2 Driver	EAST	Stopped In Road	F	Age: 17	2015 FORD	FUSION	Passenger Car, Station Wagon, Jeep				
Veh Type:		Sobriety: HNBD		Assoc Factor: Stop and Go Traffi		Lap Belt Used	Not Stated				
22241022	8/29/2022	15:30	Monday	14TH ST - EUCLID AVE		7'	Direction: EAST	Not Stated	Clear	Pty at Fault:1	
	Broadside			Bicycle		21453	Hit & Run: Felony	Other Visible Injury	# Inj: 1	# Killed: 0	
Party 1 Driver	SOUT	Proceeding Straight	Not Sta	Age:							
Veh Type:		Sobriety: Not Stated		Assoc Factor: None Apparent			Not Stated				
Party 2 Bicyclist	EAST	Proceeding Straight	M	Age: 15		BICYCLE					
Veh Type:		Sobriety: HNBD		Assoc Factor: Not Stated		M/C Helmet Driver - No	Cell Phone Not In Use				
22322007	11/18/2022	08:58	Friday	14TH ST - SAN ANTONIO AVE		0'	Direction: Not Stated	Daylight	Clear	Pty at Fault:0	
	Broadside			Other Motor Vehicle	Unknown		Hit & Run: No	Complaint of Pain	# Inj: 1	# Killed: 0	
Party 1 Driver	NORT	Proceeding Straight	F	Age: 33	2015 KIA	SPORTAGE	Sport Utility Vehicle				
Veh Type:		Sobriety: HNBD		Assoc Factor: None Apparent		Lap/Shoulder Harness Used	Cell Phone Not In Use				
Party 2 Driver	EAST	Proceeding Straight	M	Age: 70	2009 TOYOTA	COROLLA	Passenger Car, Station Wagon, Jeep				
Veh Type:		Sobriety: HNBD		Assoc Factor: None Apparent		Lap/Shoulder Harness Used	Cell Phone Not In Use				
23004020	1/4/2023	19:01	Wednesday	14TH ST - SAN ANTONIO AVE		10'	Direction: WEST	Dark - Street Lig	Raining	Pty at Fault:0	
	Broadside			Other Motor Vehicle	Traffic Signals and Signs	22450(A)	Hit & Run: No	Complaint of Pain	# Inj: 1	# Killed: 0	
Party 1 Driver	SOUT	Proceeding Straight	F	Age: 57	2007 ACURA	MDX	Sport Utility Vehicle				
Veh Type:		Sobriety: HNBD		Assoc Factor: None Apparent		Lap Belt Used	Cell Phone Not In Use				
Party 2 Driver	WEST	Proceeding Straight	M	Age: 24	2006 TOYOTA	4RUNNER	Sport Utility Vehicle				
Veh Type:		Sobriety: HNBD		Assoc Factor: None Apparent		Lap Belt Used	Cell Phone Not In Use				

14TH ST from LEMONWOOD DR (W) to CAMPUS AVE

23039011	2/8/2023	08:34	Wednesday	CAMPUS AVE - 14TH ST		0'	Direction: SOUTH	Daylight	Clear	Pty at Fault:1
	Head-On		Other Motor Vehicle	Auto R/W Violation	0.25	21801(A)	Hit & Run: No	Other Visible Injury	# Inj: 1	# Killed: 0
Party 1 Driver	EAST	Making Left Turn	M	Age: 28	2017 FORD	TRANSIT	Passenger Car, Station Wagon, Jeep			
Veh Type:		Sobriety: HNBD		Assoc Factor: None Apparent		Lap/Shoulder Harness Used	Cell Phone Not In Use			
Party 2 Driver	NORT	Proceeding Straight	M	Age: 42	2019 JEEP	COMPASS	Passenger Car, Station Wagon, Jeep			
Veh Type:		Sobriety: HNBD		Assoc Factor: None Apparent		Lap/Shoulder Harness Used	Cell Phone Not In Use			
23041003	2/10/2023	07:19	Friday	14TH ST - MAGNOLIA AVE		129'	Direction: WEST	Daylight	Clear	Pty at Fault:1
	Sideswipe		Other Motor Vehicle	Improper Turning		22103	Hit & Run: No	Other Visible Injury	# Inj: 1	# Killed: 0
Party 1 Driver	EAST	Making U Turn	F	Age: 60	2017 LEXUS	RX350	Passenger Car, Station Wagon, Jeep			
Veh Type:		Sobriety: HNBD		Assoc Factor: None Apparent		Lap Belt Used	Cell Phone Not In Use			
Party 2 Driver	EAST	Proceeding Straight	M	Age: 35	2015 HONDA	CIVIC	Passenger Car, Station Wagon, Jeep			
Veh Type:		Sobriety: HNBD		Assoc Factor: None Apparent		Lap Belt Used	Cell Phone Not In Use			
23076011	3/17/2023	15:18	Friday	CAMPUS AVE - 14TH ST		0'	Direction: Not Stated	Daylight	Clear	Pty at Fault:1
	Broadside		Other Motor Vehicle	Traffic Signals and Signs	0.25	21453(A)	Hit & Run: No	Complaint of Pain	# Inj: 1	# Killed: 0
Party 1 Driver	NORT	Proceeding Straight	F	Age: 49	2023 TOYOTA	HIGHLANDER	Sport Utility Vehicle			
Veh Type:		Sobriety: HNBD		Assoc Factor: None Apparent		Lap/Shoulder Harness Used	Cell Phone Not In Use			
Party 2 Driver	EAST	Proceeding Straight	M	Age: 24	2023 TOYOTA	COROLLA	Passenger Car, Station Wagon, Jeep			
Veh Type:		Sobriety: HNBD		Assoc Factor: None Apparent		Lap/Shoulder Harness Used	Cell Phone Not In Use			

Segment Length: 1.99 miles (10,498')

Collisions per mile: 10.56

Settings for Query:

Segment: 14TH ST between LEMONWOOD DR (W) and CAMPUS AVE

Include Intersection Related at Limit 1 (LEMONWOOD DR (W)): True

Include Intersection Related at Limit 2 (CAMPUS AVE): True

Include Intersection Related at Intermediate Intersections: True

Sorted By: Date and Time

City of Upland

From 8/1/2020 to 8/1/2023

Total Collisions: 9
Injury Collisions: 8
Fatal Collisions: 0

Collision Summary Report

10/14/24

14TH ST from GROVE AVE to CAMPUS AVE

Page 1 of 2

20282020	10/8/2020	16:10	Thursday	CAMPUS AVE - 14TH ST	0.25	0'	Direction: Not Stated	Daylight	Clear	Pty at Fault:1
	Broadside		Other Motor Vehicle	Auto R/W Violation		21801(A)	Hit & Run: No	Other Visible Injury	# Inj: 3	# Killed: 0
Party 1 Driver	EAST	Making Left Turn		F	Age: 20	2016 NISSAN	ALTIMA	Passenger Car, Station Wagon, Jeep		
Veh Type:		Sobriety: HNBD			Assoc Factor: None Apparent		Lap/Shoulder Harness Used	Cell Phone Not In Use		
Party 2 Driver	NORT	Proceeding Straight		M	Age: 26	2015 FORD	MUSTANG	Passenger Car, Station Wagon, Jeep		
Veh Type:		Sobriety: HNBD			Assoc Factor: None Apparent		Lap/Shoulder Harness Used	Cell Phone Not In Use		
Party 3 Driver	WEST	Stopped In Road		F	Age: 63	2017 CHEVROLET	EQUINOX	Passenger Car, Station Wagon, Jeep		
Veh Type:		Sobriety: HNBD			Assoc Factor: None Apparent		Lap/Shoulder Harness Used	Cell Phone Handsfree In Use		
21019010	1/19/2021	14:24	Tuesday	CAMPUS AVE - 14TH ST	0.25	0'	Direction: Not Stated	Daylight	Cloudy	Pty at Fault:1
	Broadside		Other Motor Vehicle	Auto R/W Violation		21801(A)	Hit & Run: No	Complaint of Pain	# Inj: 2	# Killed: 0
Party 1 Driver	SOUT	Making Left Turn		M	Age: 58	2013 INFINITI	G37	Passenger Car, Station Wagon, Jeep		
Veh Type:		Sobriety: HNBD			Assoc Factor: None Apparent		Lap/Shoulder Harness Used	Cell Phone Not In Use		
Party 2 Driver	NORT	Proceeding Straight		F	Age: 58	2015 JEEP	GRAND CHERO	Sport Utility Vehicle		
Veh Type:		Sobriety: HNBD			Assoc Factor: None Apparent		Lap/Shoulder Harness Used	Cell Phone Not In Use		
21019013	1/19/2021	16:22	Tuesday	14TH ST - CAMPUS AVE	0.25	40'	Direction: WEST	Daylight	Cloudy	Pty at Fault:1
	Rear-End		Other Motor Vehicle	Unsafe Speed		22350	Hit & Run: No	Complaint of Pain	# Inj: 1	# Killed: 0
Party 1 Driver	EAST	Proceeding Straight		F	Age: 22	2017 HYUNDAI	SONATA	Passenger Car, Station Wagon, Jeep		
Veh Type:		Sobriety: HNBD			Assoc Factor: None Apparent		Lap/Shoulder Harness Used	Cell Phone Not In Use		
Party 2 Driver	EAST	Stopped In Road		F	Age: 73	2012 CHEVROLET	TAHOE	Sport Utility Vehicle		
Veh Type:		Sobriety: HNBD			Assoc Factor: None Apparent		Lap/Shoulder Harness Used	Cell Phone Not In Use		
21175015	6/24/2021	14:10	Thursday	CAMPUS AVE - 14TH ST	0.25	0'	Direction: Not Stated	Daylight	Clear	Pty at Fault:1
	Broadside		Other Motor Vehicle	Traffic Signals and Signs		21453(A)	Hit & Run: No	Complaint of Pain	# Inj: 4	# Killed: 0
Party 1 Driver	SOUT	Proceeding Straight		F	Age: 29	2001 CHEVROLET	ASTRO	Mini Van		
Veh Type:		Sobriety: HNBD			Assoc Factor: None Apparent		Lap/Shoulder Harness Used	Cell Phone Not In Use		
Party 2 Driver	WEST	Proceeding Straight		F	Age: 69	2020 HYUNDAI	TIBURON	Sport Utility Vehicle		
Veh Type:		Sobriety: HNBD			Assoc Factor: None Apparent		Lap/Shoulder Harness Used	Cell Phone Handsfree In Use		
22003020	1/3/2022	20:18	Monday	EDGEFIELD AVE - 14TH ST		0'	Direction: Not Stated	Dark - Street Lig	Clear	Pty at Fault:1
	Hit Object		Fixed Object	Unsafe Speed		22350	Hit & Run: Misd	Property Damage Only	# Inj: 0	# Killed: 0
Party 1 Driver	SOUT	Making Right Turn		Not Sta	Age:	2014 TOYOTA	COROLLA	Passenger Car, Station Wagon, Jeep		
Veh Type:		Sobriety: Impairment Not Kno			Assoc Factor: None Apparent			Cell Phone Not In Use		
22009014	1/9/2022	18:55	Sunday	14TH ST - CAMPUS AVE	0.25	0'	Direction: NORTH	Dark - Street Lig	Clear	Pty at Fault:1
	Broadside		Other Motor Vehicle	Auto R/W Violation		21801(A)	Hit & Run: No	Complaint of Pain	# Inj: 1	# Killed: 0

14TH ST from GROVE AVE to CAMPUS AVE

Party 1 Driver	SOUT	Making Left Turn	M	Age: 51	2014 FRIEHTLINER	FLATBED	Two-Axle Tow Truck					
Veh Type:		Sobriety: Not Applicable		Assoc Factor: None Apparent		Lap/Shoulder Harness Used	Cell Phone Not In Use					
Party 2 Driver	NORT	Proceeding Straight	F	Age: 40	2007 HONDA	ACCORD	Passenger Car, Station Wagon, Jeep					
Veh Type:		Sobriety: Not Applicable		Assoc Factor: None Apparent		Lap/Shoulder Harness Used	Cell Phone Not In Use					
22074023	3/15/2022	17:06	Tuesday	CAMPUS AVE - 14TH ST			0'	Direction: Not Stated	Daylight	Clear	Pty at Fault:0	
	Broadside		Other Motor Vehicle	Unknown	0.25		Hit & Run: No	Other Visible Injury	# Inj: 3	# Killed: 0		
Party 1 Driver	EAST	Proceeding Straight	M	Age: 19	2011 KIA	OPTIMA	Passenger Car, Station Wagon, Jeep					
Veh Type:		Sobriety: HNBD		Assoc Factor: None Apparent		Lap/Shoulder Harness Used	Cell Phone Not In Use					
Party 2 Driver	NORT	Proceeding Straight	M	Age: 42	2020 CHEVROLET	TRAVERSE	Sport Utility Vehicle					
Veh Type:		Sobriety: HNBD		Assoc Factor: None Apparent		Lap/Shoulder Harness Used	Cell Phone Not In Use					
23039011	2/8/2023	08:34	Wednesday	CAMPUS AVE - 14TH ST			0'	Direction: SOUTH	Daylight	Clear	Pty at Fault:1	
	Head-On		Other Motor Vehicle	Auto R/W Violation	0.25	21801(A)	Hit & Run: No	Other Visible Injury	# Inj: 1	# Killed: 0		
Party 1 Driver	EAST	Making Left Turn	M	Age: 28	2017 FORD	TRANSIT	Passenger Car, Station Wagon, Jeep					
Veh Type:		Sobriety: HNBD		Assoc Factor: None Apparent		Lap/Shoulder Harness Used	Cell Phone Not In Use					
Party 2 Driver	NORT	Proceeding Straight	M	Age: 42	2019 JEEP	COMPASS	Passenger Car, Station Wagon, Jeep					
Veh Type:		Sobriety: HNBD		Assoc Factor: None Apparent		Lap/Shoulder Harness Used	Cell Phone Not In Use					
23076011	3/17/2023	15:18	Friday	CAMPUS AVE - 14TH ST			0'	Direction: Not Stated	Daylight	Clear	Pty at Fault:1	
	Broadside		Other Motor Vehicle	Traffic Signals and Signs	0.25	21453(A)	Hit & Run: No	Complaint of Pain	# Inj: 1	# Killed: 0		
Party 1 Driver	NORT	Proceeding Straight	F	Age: 49	2023 TOYOTA	HIGHLANDER	Sport Utility Vehicle					
Veh Type:		Sobriety: HNBD		Assoc Factor: None Apparent		Lap/Shoulder Harness Used	Cell Phone Not In Use					
Party 2 Driver	EAST	Proceeding Straight	M	Age: 24	2023 TOYOTA	COROLLA	Passenger Car, Station Wagon, Jeep					
Veh Type:		Sobriety: HNBD		Assoc Factor: None Apparent		Lap/Shoulder Harness Used	Cell Phone Not In Use					

Segment Length: 0.70 miles (3,704')

Collisions per mile: 12.83

Settings for Query:

Segment: 14TH ST between GROVE AVE and CAMPUS AVE
Include Intersection Related at Limit 1 (GROVE AVE): True
Include Intersection Related at Limit 2 (CAMPUS AVE): True
Include Intersection Related at Intermediate Intersections: True
Sorted By: Date and Time

City of Upland

From 8/1/2020 to 8/1/2023

Total Collisions: 37

Injury Collisions: 33

Fatal Collisions: 1

Collision Summary Report

10/14/24

13TH ST from BENSON AVE to CAMPUS AVE

Page 1 of 6

20240033	8/27/2020	22:39	Thursday	EUCLID AVE - 13TH ST	0.5	0'	Direction: Not Stated	Dark - Street Lig	Clear	Pty at Fault:1
	Broadside		Other Motor Vehicle	Auto R/W Violation		21802(A)	Hit & Run: No	Other Visible Injury	# Inj: 4	# Killed: 0
Party 1 Driver	WEST	Proceeding Straight	M	Age: 25	2019 TOYOTA	TACOMA	Pickups & Panels			
Veh Type:		Sobriety: HNBD		Assoc Factor: None Apparent		Lap/Shoulder Harness Used	Cell Phone Not In Use			
Party 2 Driver	SOUT	Proceeding Straight	M	Age: 24	2018 MITSUBISHI	OUTLANDER	Sport Utility Vehicle			
Veh Type:		Sobriety: HNBD		Assoc Factor: None Apparent		Lap/Shoulder Harness Used	Cell Phone Not In Use			
20276013	10/2/2020	14:42	Friday	BENSON AVE - 13TH ST	0.33	0'	Direction: Not Stated	Daylight	Clear	Pty at Fault:1
	Broadside		Other Motor Vehicle	Auto R/W Violation		21801(A)	Hit & Run: No	Other Visible Injury	# Inj: 2	# Killed: 0
Party 1 Driver	WEST	Making Left Turn	F	Age: 26	2012 HONDA	CIVIC	Passenger Car, Station Wagon, Jeep			
Veh Type:		Sobriety: HNBD		Assoc Factor: None Apparent		Lap/Shoulder Harness Used	Cell Phone Not In Use			
Party 2 Driver	SOUT	Proceeding Straight	M	Age: 18	2009 NISSAN	ALTIMA	Passenger Car, Station Wagon, Jeep			
Veh Type:		Sobriety: HNBD		Assoc Factor: None Apparent		Lap/Shoulder Harness Used	Cell Phone Not In Use			
20317006	11/12/2020	09:06	Thursday	EUCLID AVE - 13TH ST	0.5	0'	Direction: Not Stated	Daylight	Clear	Pty at Fault:1
	Broadside		Other Motor Vehicle	Auto R/W Violation		21802(A)	Hit & Run: No	Complaint of Pain	# Inj: 1	# Killed: 0
Party 1 Driver	EAST	Proceeding Straight	F	Age: 18	2010 KIA	SOUL	Passenger Car, Station Wagon, Jeep			
Veh Type:		Sobriety: HNBD		Assoc Factor: None Apparent		Lap/Shoulder Harness Used	Cell Phone Not In Use			
Party 2 Driver	SOUT	Proceeding Straight	F	Age: 59	2014 CADILLAC	XTS	Passenger Car, Station Wagon, Jeep			
Veh Type:		Sobriety: HNBD		Assoc Factor: None Apparent		Lap/Shoulder Harness Used	Cell Phone Not In Use			
20322014	11/17/2020	15:44	Tuesday	EUCLID AVE - 13TH ST	0.5	0'	Direction: Not Stated	Daylight	Clear	Pty at Fault:1
	Broadside		Other Motor Vehicle	Auto R/W Violation		21802(A)	Hit & Run: No	Other Visible Injury	# Inj: 1	# Killed: 0
Party 1 Driver	EAST	Proceeding Straight	M	Age: 27	2018 AUDI	A3	Passenger Car, Station Wagon, Jeep			
Veh Type:		Sobriety: HNBD		Assoc Factor: None Apparent		Lap/Shoulder Harness Used	Cell Phone Not In Use			
Party 2 Driver	SOUT	Proceeding Straight	M	Age: 41	2000 TOYOTA	TUNDRA	Pickups & Panels			
Veh Type:		Sobriety: HNBD		Assoc Factor: None Apparent		Lap/Shoulder Harness Used	Cell Phone Not In Use			
20322016	11/17/2020	16:45	Tuesday	13TH ST - EUCLID AVE	0.5	2'	Direction: WEST	Daylight	Clear	Pty at Fault:1
	Vehicle - Pedestrian		Other Motor Vehicle	Unsafe Speed		22350	Hit & Run: No	Complaint of Pain	# Inj: 1	# Killed: 0
Party 1 Driver	EAST	Proceeding Straight	M	Age: 19	2001 FORD	EXCURSION	Sport Utility Vehicle			
Veh Type:		Sobriety: HNBD		Assoc Factor: None Apparent		Lap/Shoulder Harness Used	Cell Phone Not In Use			
Party 2 Driver	EAST	Stopped In Road	F	Age: 39	2006 BUICK	LACROSS	Passenger Car, Station Wagon, Jeep			
Veh Type:		Sobriety: HNBD		Assoc Factor: None Apparent		Lap/Shoulder Harness Used	Cell Phone Not In Use			
20328004	11/23/2020	16:10	Monday	13TH ST - WEDGEWOOD AVE		6'	Direction: WEST	Daylight	Clear	Pty at Fault:1
	Rear-End		Other Motor Vehicle	Unsafe Speed		22350	Hit & Run: Misde	Property Damage Only	# Inj: 0	# Killed: 0

13TH ST from BENSON AVE to CAMPUS AVE

Party 1 Driver	WEST	Proceeding Straight	M	Age: 30	2007 INFINITI	G35	Passenger Car, Station Wagon, Jeep				
Veh Type:		Sobriety: HNBD		Assoc Factor: None Apparent		Lap/Shoulder Harness Used	Cell Phone Not In Use				
Party 2 Driver	WEST	Proceeding Straight	F	Age: 69	2017 LEXUS	RX450	Sport Utility Vehicle				
Veh Type:		Sobriety: HNBD		Assoc Factor: None Apparent		Lap/Shoulder Harness Used	Cell Phone Not In Use				
Party 3 Parked Vehicle	WEST	Parked	Not Sta	Age: 30	2014 KIA	SORENTO	Sport Utility Vehicle				
Veh Type:		Sobriety: HNBD		Assoc Factor: None Apparent			Cell Phone Not In Use				
21052009	2/21/2021	15:57	Sunday	13TH ST - 5TH AVE		52'	Direction: EAST	Daylight	Clear	Pty at Fault:1	
	Sideswipe		Other Motor Vehicle	Improper Turning		22107	Hit & Run: No	Complaint of Pain	# Inj: 1	# Killed: 0	
Party 1 Driver	WEST	Changing Lanes	M	Age: 18	2000 LEXUS	RX300	Sport Utility Vehicle				
Veh Type:		Sobriety: HNBD		Assoc Factor: None Apparent		Lap/Shoulder Harness Used	Cell Phone Not In Use				
Party 2 Driver	WEST	Proceeding Straight	M	Age: 31	2014 INFINITI	Q50	Passenger Car, Station Wagon, Jeep				
Veh Type:		Sobriety: HNBD		Assoc Factor: None Apparent		Lap/Shoulder Harness Used	Cell Phone Not In Use				
21083014	3/24/2021	14:38	Wednesday	EUCLID AVE - 13TH ST		0'	Direction: Not Stated	Daylight	Clear	Pty at Fault:1	
	Broadside		Other Motor Vehicle	Auto R/W Violation	0.5	21802(a)	Hit & Run: No	Other Visible Injury	# Inj: 2	# Killed: 0	
Party 1 Driver	EAST	Proceeding Straight	M	Age: 24	2020 HONDA	CIVIC	Passenger Car, Station Wagon, Jeep				
Veh Type:		Sobriety: HNBD		Assoc Factor: None Apparent		Lap/Shoulder Harness Used	Cell Phone Not In Use				
Party 2 Driver	SOUT	Proceeding Straight	F	Age: 56	2000 NISSAN	XTERRA	Sport Utility Vehicle				
Veh Type:		Sobriety: HNBD		Assoc Factor: None Apparent		Lap/Shoulder Harness Used	Cell Phone Not In Use				
21103018	4/13/2021	20:29	Tuesday	EUCLID AVE - 13TH ST		0'	Direction: Not Stated	Dark - Street Lig	Clear	Pty at Fault:1	
	Sideswipe		Other Motor Vehicle	Improper Turning	0.5	22100(A)	Hit & Run: No	Complaint of Pain	# Inj: 1	# Killed: 0	
Party 1 Driver	EAST	Making Right Turn	F	Age: 18	2008 HONDA	ACCORD	Passenger Car, Station Wagon, Jeep				
Veh Type:		Sobriety: HNBD		Assoc Factor: None Apparent		Lap/Shoulder Harness Used	Cell Phone Not In Use				
Party 2 Driver	NORT	Proceeding Straight	M	Age: 20	2013 VOLKSWAGEN	PASSAT	Passenger Car, Station Wagon, Jeep				
Veh Type:		Sobriety: HNBD		Assoc Factor: None Apparent		Lap/Shoulder Harness Used	Cell Phone Not In Use				
21105022	4/15/2021	21:05	Thursday	SAN ANTONIO AVE - 13TH ST		0'	Direction: Not Stated	Dark - Street Lig	Clear	Pty at Fault:1	
	Broadside		Other Motor Vehicle	Driving Under Influence	0.5	23152(F)	Hit & Run: No	Severe Injury	# Inj: 3	# Killed: 0	
Party 1 Driver	NORT	Proceeding Straight	M	Age: 62	2019 NISSAN	SENTRA	Passenger Car, Station Wagon, Jeep				
Veh Type:		Sobriety: Under Drug Influenc		Assoc Factor: Violation		Lap/Shoulder Harness Used	Cell Phone Not In Use				
Party 2 Driver	EAST	Proceeding Straight	M	Age: 46	2018 HONDA	ODYSSEY	Mini Van				
Veh Type:		Sobriety: HNBD		Assoc Factor: None Apparent		Lap/Shoulder Harness Used	Cell Phone Not In Use				
21186013	7/2/2021	16:10	Friday	EUCLID AVE - 13TH ST		0'	Direction: Not Stated	Daylight	Clear	Pty at Fault:1	
	Broadside		Other Motor Vehicle	Auto R/W Violation	0.5	21802(A)	Hit & Run: No	Complaint of Pain	# Inj: 2	# Killed: 0	
Party 1 Driver	EAST	Proceeding Straight	F	Age: 66	2017 TOYOTA	SIENNA	Passenger Car, Station Wagon, Jeep				
Veh Type:		Sobriety: HNBD		Assoc Factor: None Apparent		Lap/Shoulder Harness Used	Cell Phone Not In Use				
Party 2 Driver	SOUT	Proceeding Straight	F	Age: 64	2003 HONDA	ACCORD	Passenger Car, Station Wagon, Jeep				
Veh Type:		Sobriety: HNBD		Assoc Factor: None Apparent		Lap/Shoulder Harness Used	Cell Phone Not In Use				
21253019	9/10/2021	17:46	Friday	EUCLID AVE - 13TH ST		0'	Direction: Not Stated	Dusk - Dawn	Clear	Pty at Fault:1	
	Broadside		Other Motor Vehicle	Auto R/W Violation	0.5	21802(A)	Hit & Run: No	Fatal	# Inj: 1	# Killed: 1	
Party 1 Driver	WEST	Proceeding Straight	F	Age: 31	2019 DODGE	DURANGO	Sport Utility Vehicle				
Veh Type:		Sobriety: HNBD		Assoc Factor: None Apparent		Lap/Shoulder Harness Used	Cell Phone Handsfree In Use				
Party 2 Driver	NORT	Proceeding Straight	M	Age: 30	2003 SUZUKI	GSXR 600Z	Motorcycle				
Veh Type:		Sobriety: Under Drug Influenc		Assoc Factor: None Apparent		M/C Helmet Driver - Yes	Cell Phone Handsfree In Use				

13TH ST from BENSON AVE to CAMPUS AVE

21257018	9/14/2021	18:38	Tuesday	MOUNTAIN AVE - 13TH ST		0'	Direction: Not Stated	Daylight	Clear	Pty at Fault:0
	Broadside		Other Motor Vehicle	Unknown	0.5		Hit & Run: No	Complaint of Pain	# Inj: 1	# Killed: 0
Party 1 Driver	SOUT	Making Left Turn	M	Age: 59	1992 CHEVROLET	SILVERADO	Pickups & Panels			
Veh Type:		Sobriety: HNBD		Assoc Factor: None Apparent	Lap/Shoulder Harness Used	Cell Phone Not In Use				
Party 2 Driver	NORT	Proceeding Straight	M	Age: 48	2018 HONDA	CR-V	Sport Utility Vehicle			
Veh Type:		Sobriety: HNBD		Assoc Factor: None Apparent	Lap/Shoulder Harness Used	Cell Phone Not In Use				
21304010	10/31/2021	22:59	Sunday	CAMPUS AVE - 13TH ST		0'	Direction: Not Stated	Dark - Street Lig	Clear	Pty at Fault:1
	Broadside		Other Motor Vehicle	Auto R/W Violation	0.33	21801(A)	Hit & Run: No	Other Visible Injury	# Inj: 5	# Killed: 0
Party 1 Driver	NORT	Making Left Turn	M	Age: 17	2007 NISSAN	ALTIMA	Passenger Car, Station Wagon, Jeep			
Veh Type:		Sobriety: HNBD		Assoc Factor: None Apparent	Lap/Shoulder Harness Used	Cell Phone Not In Use				
Party 2 Driver	SOUT	Proceeding Straight	M	Age: 20	2007 TOYOTA	COROLLA	Passenger Car, Station Wagon, Jeep			
Veh Type:		Sobriety: HNBD		Assoc Factor: None Apparent	Lap/Shoulder Harness Used	Cell Phone Not In Use				
21306019	11/2/2021	18:57	Tuesday	BENSON AVE - 13TH ST		0'	Direction: Not Stated	Dark - Street Lig	Clear	Pty at Fault:1
	Broadside		Other Motor Vehicle	Auto R/W Violation	0.33	21801(A)	Hit & Run: No	Complaint of Pain	# Inj: 2	# Killed: 0
Party 1 Driver	NORT	Making Left Turn	F	Age: 19	2002 VOLKSWAGEN	PASSAT	Passenger Car, Station Wagon, Jeep			
Veh Type:		Sobriety: HNBD		Assoc Factor: None Apparent	Lap/Shoulder Harness Used	Cell Phone Not In Use				
Party 2 Driver	SOUT	Proceeding Straight	M	Age: 23	2012 VOLKSWAGEN	JETTA	Passenger Car, Station Wagon, Jeep			
Veh Type:		Sobriety: HNBD		Assoc Factor: None Apparent	Lap/Shoulder Harness Used	Cell Phone Not In Use				
21323010	11/19/2021	18:59	Friday	BENSON AVE - 13TH ST		0'	Direction: Not Stated	Dark - Street Lig	Clear	Pty at Fault:1
	Broadside		Other Motor Vehicle	Auto R/W Violation	0.33	21801(A)	Hit & Run: No	Severe Injury	# Inj: 2	# Killed: 0
Party 1 Driver	NORT	Making Left Turn	M	Age: 64	2005 HONDA	CIVIC	Passenger Car, Station Wagon, Jeep			
Veh Type:		Sobriety: HNBD		Assoc Factor: None Apparent	Lap/Shoulder Harness Used	Cell Phone Not In Use				
Party 2 Driver	SOUT	Proceeding Straight	F	Age: 63	2019 CHEVROLET	EQUINOX	Passenger Car, Station Wagon, Jeep			
Veh Type:		Sobriety: HNBD		Assoc Factor: None Apparent	Lap/Shoulder Harness Used	Cell Phone Not In Use				
21338011	12/4/2021	11:14	Saturday	EUCLID AVE - 13TH ST		0'	Direction: Not Stated	Daylight	Clear	Pty at Fault:1
	Broadside		Other Motor Vehicle	Traffic Signals and Signs	0.5	21453(A)	Hit & Run: No	Complaint of Pain	# Inj: 5	# Killed: 0
Party 1 Driver	WEST	Proceeding Straight	M	Age: 17	1990 JEEP	CHEROKEE	Sport Utility Vehicle			
Veh Type:		Sobriety: HNBD		Assoc Factor: None Apparent	Lap/Shoulder Harness Used	Cell Phone Not In Use				
Party 2 Driver	SOUT	Proceeding Straight	M	Age: 39	1996 CHEVROLET	SILVERADO	Pickups & Panels			
Veh Type:		Sobriety: HNBD		Assoc Factor: None Apparent	Lap/Shoulder Harness Used	Cell Phone Not In Use				
21352024	12/18/2021	16:59	Saturday	EUCLID AVE - 13TH ST		0'	Direction: Not Stated	Dusk - Dawn	Clear	Pty at Fault:1
	Broadside		Other Motor Vehicle	Auto R/W Violation	0.5	21802(A)	Hit & Run: No	Severe Injury	# Inj: 2	# Killed: 0
Party 1 Driver	WEST	Proceeding Straight	M	Age: 81	2011 CADILLAC	CTS	Passenger Car, Station Wagon, Jeep			
Veh Type:		Sobriety: HNBD		Assoc Factor: None Apparent	Lap/Shoulder Harness Used	Cell Phone Not In Use				
Party 2 Driver	SOUT	Proceeding Straight	M	Age: 18	2007 TOYOTA	SEQUOIA	Sport Utility Vehicle			
Veh Type:		Sobriety: HNBD		Assoc Factor: None Apparent	Lap/Shoulder Harness Used	Cell Phone Not In Use				
21356008	12/22/2021	12:07	Wednesday	EUCLID AVE - 13TH ST		0'	Direction: Not Stated	Daylight	Cloudy	Pty at Fault:1
	Hit Object		Fixed Object	Auto R/W Violation	0.5	21802(A)	Hit & Run: Misd	Property Damage Only	# Inj: 0	# Killed: 0
Party 1 Driver	WEST	Entering Traffic	F	Age: 59	2016 NISSAN	SENTRA	Passenger Car, Station Wagon, Jeep			
Veh Type:		Sobriety: HNBD		Assoc Factor: None Apparent	Lap/Shoulder Harness Used	Cell Phone Not In Use				

13TH ST from BENSON AVE to CAMPUS AVE

Party 2 Driver	NORT	Proceeding Straight	M	Age: 43	2015 FORD	EXPLORER	Sport Utility Vehicle					
Veh Type:		Sobriety: HNBD		Assoc Factor: None Apparent		Lap/Shoulder Harness Used	Cell Phone Not In Use					
21364018	12/30/2021	19:13 Thursday	13TH ST - CAMPUS AVE		0.33	0'	Direction: NORTH	Dark - Street Lig	Clear		Pty at Fault:1	
	Broadside	Other Motor Vehicle	Traffic Signals and Signs			21453(A)	Hit & Run: No	Complaint of Pain		# Inj: 2	# Killed: 0	
Party 1 Driver	EAST	Making Right Turn	F	Age: 61	2012 HONDA	ACCORD	Passenger Car, Station Wagon, Jeep					
Veh Type:		Sobriety: Not Applicable		Assoc Factor: None Apparent		Lap/Shoulder Harness Used	Cell Phone Not In Use					
Party 2 Driver	SOUT	Proceeding Straight	F	Age: 63	2021 MERCEDES-BENZ	GLC	Sport Utility Vehicle					
Veh Type:		Sobriety: Not Applicable		Assoc Factor: None Apparent		Lap/Shoulder Harness Used	Cell Phone Not In Use					
22045005	2/14/2022	08:23 Monday	13TH ST - 3RD AVE			72'	Direction: WEST	Daylight	Clear		Pty at Fault:0	
	Sideswipe	Parked Motor Vehicle	Other Than Driver				Hit & Run: No	Property Damage Only		# Inj: 0	# Killed: 0	
Party 1 Driver	WEST	Proceeding Straight	M	Age: 43	2019 CHEVROLET	3500	Pickups & Panels					
Veh Type:		Sobriety: HNBD		Assoc Factor: None Apparent		Lap/Shoulder Harness Used	Cell Phone Not In Use					
Party 2 Parked Vehicle	WEST	Parked	Not Sta	Age:	2001 GMC	3500	Other Commercial					
Veh Type:		Sobriety: Not Applicable		Assoc Factor: None Apparent			Cell Phone Not In Use					
22046014	2/15/2022	16:34 Tuesday	SAN ANTONIO AVE - 13TH ST			0'	Direction: Not Stated	Daylight	Cloudy		Pty at Fault:1	
	Broadside	Other Motor Vehicle	Traffic Signals and Signs		0.5	22450(A)	Hit & Run: No	Complaint of Pain		# Inj: 2	# Killed: 0	
Party 1 Driver	SOUT	Proceeding Straight	M	Age: 75	2007 DODGE	DAKOTA	Pickups & Panels					
Veh Type:		Sobriety: HNBD		Assoc Factor: Violation		Lap/Shoulder Harness Used	Cell Phone Not In Use					
Party 2 Driver	EAST	Proceeding Straight	M	Age: 33	2004 TOYOTA	TUNDRA	Pickups & Panels					
Veh Type:		Sobriety: HNBD		Assoc Factor: None Apparent		Lap/Shoulder Harness Used	Cell Phone Not In Use					
Party 3 Driver	NORT	Proceeding Straight	F	Age: 53	2018 TOYOTA	PRIUS	Passenger Car, Station Wagon, Jeep					
Veh Type:		Sobriety: HNBD		Assoc Factor: None Apparent		Lap/Shoulder Harness Used	Cell Phone Not In Use					
Party 4 Parked Vehicle	NORT	Parked	Not Sta	Age:	2019 INTL		Other Commercial					
Veh Type:		Sobriety: Not Applicable		Assoc Factor: None Apparent			Cell Phone Not In Use					
22068011	3/9/2022	12:56 Wednesday	13TH ST - EUCLID AVE			31'	Direction: WEST	Daylight	Clear		Pty at Fault:1	
	Rear-End	Other Motor Vehicle	Unsafe Speed			22350	Hit & Run: No	Complaint of Pain		# Inj: 1	# Killed: 0	
Party 1 Driver	EAST	Proceeding Straight	M	Age: 64	2007 JEEP	WRANGLER	Passenger Car, Station Wagon, Jeep					
Veh Type:		Sobriety: HNBD		Assoc Factor: None Apparent		Lap/Shoulder Harness Used	Cell Phone Not In Use					
Party 2 Driver	EAST	Stopped In Road	M	Age: 36	2018 CHEVROLET	COLORADO	Pickups & Panels					
Veh Type:		Sobriety: HNBD		Assoc Factor: None Apparent		Lap/Shoulder Harness Used	Cell Phone Not In Use					
22084009	3/25/2022	13:13 Friday	EUCLID AVE - 13TH ST			0'	Direction: Not Stated	Daylight	Clear		Pty at Fault:1	
	Broadside	Other Motor Vehicle	Auto R/W Violation		0.5	21802(A)	Hit & Run: No	Other Visible Injury		# Inj: 3	# Killed: 0	
Party 1 Driver	EAST	Proceeding Straight	M	Age: 37	2017 CHEVROLET	SILVERADO	Pickups & Panels					
Veh Type:		Sobriety: HNBD		Assoc Factor: None Apparent		Lap/Shoulder Harness Used	Cell Phone Not In Use					
Party 2 Driver	NORT	Proceeding Straight	F	Age: 21	2019 TOYOTA	COROLLA	Passenger Car, Station Wagon, Jeep					
Veh Type:		Sobriety: HNBD		Assoc Factor: None Apparent		Lap/Shoulder Harness Used	Cell Phone Not In Use					
22123029	5/3/2022	21:16 Tuesday	EUCLID AVE - 13TH ST			0'	Direction: Not Stated	Dark - Street Lig	Clear		Pty at Fault:1	
	Broadside	Other Motor Vehicle	Driving Under Influence		0.5	23152(A)	Hit & Run: No	Complaint of Pain		# Inj: 1	# Killed: 0	
Party 1 Driver	WEST	Proceeding Straight	M	Age: 44	2003 HONDA	ACCORD	Passenger Car, Station Wagon, Jeep					
Veh Type:		Sobriety: HBD Under Influen		Assoc Factor: Violation		Unknown	Cell Phone Not In Use					
Party 2 Driver	NORT	Proceeding Straight	M	Age: 26	2022 RAM	1500	Pickups & Panels					
Veh Type:		Sobriety: HNBD		Assoc Factor: None Apparent		Lap/Shoulder Harness Used	Cell Phone Handsfree In Use					

13TH ST from BENSON AVE to CAMPUS AVE

22181012	6/30/2022	15:41	Thursday	EUCLID AVE - 13TH ST			0'	Direction: Not Stated	Daylight	Clear	Pty at Fault:1
	Broadside		Other Motor Vehicle	Auto R/W Violation	0.5	21802(A)	Hit & Run: No	Complaint of Pain	# Inj: 2	# Killed: 0	
Party 1 Driver Veh Type:	EAST	Proceeding Straight	F	Age: 56	2006 VOLVO	C70	Passenger Car, Station Wagon, Jeep				
		Sobriety: HNBD		Assoc Factor: None Apparent		Lap/Shoulder Harness Used	Cell Phone Not In Use				
Party 2 Driver Veh Type:	NORT	Proceeding Straight	M	Age: 47	2018 KIA	STINGER	Passenger Car, Station Wagon, Jeep				
		Sobriety: HNBD		Assoc Factor: None Apparent		Lap/Shoulder Harness Used	Cell Phone Not In Use				
22238007	8/26/2022	09:11	Friday	BENSON AVE - 13TH ST			0'	Direction: Not Stated	Daylight	Clear	Pty at Fault:1
	Hit Object		Fixed Object	Unsafe Lane Change	0.33	21658(A)	Hit & Run: No	Complaint of Pain	# Inj: 1	# Killed: 0	
Party 1 Driver Veh Type:	SOUT	Proceeding Straight	M	Age: 43	2016 MAZDA	626	Passenger Car, Station Wagon, Jeep				
		Sobriety: HNBD		Assoc Factor: None Apparent		Lap/Shoulder Harness Used	Cell Phone Not In Use				
22252009	9/9/2022	08:42	Friday	MOUNTAIN AVE - 13TH ST			0'	Direction: Not Stated	Daylight	Clear	Pty at Fault:1
	Rear-End		Other Motor Vehicle	Unsafe Speed	0.5	22350	Hit & Run: No	Complaint of Pain	# Inj: 2	# Killed: 0	
Party 1 Driver Veh Type:	SOUT	Proceeding Straight	M	Age: 32	2011 CHRYSLER	300	Passenger Car, Station Wagon, Jeep				
		Sobriety: HNBD		Assoc Factor: None Apparent		Lap/Shoulder Harness Used	Cell Phone Not In Use				
Party 2 Driver Veh Type:	SOUT	Stopped In Road	F	Age: 31	2014 TOYOTA	AVALON	Passenger Car, Station Wagon, Jeep				
		Sobriety: HNBD		Assoc Factor: None Apparent		Lap/Shoulder Harness Used	Cell Phone Not In Use				
22258005	9/15/2022	07:42	Thursday	CAMPUS AVE - 13TH ST			0'	Direction: Not Stated	Daylight	Clear	Pty at Fault:0
	Broadside		Other Motor Vehicle	Unknown	0.33		Hit & Run: No	Other Visible Injury	# Inj: 4	# Killed: 0	
Party 1 Driver Veh Type:	SOUT	Proceeding Straight	F	Age: 38	2016 FORD	F-150	Pickups & Panels				
		Sobriety: HNBD		Assoc Factor: None Apparent		Lap/Shoulder Harness Used	Cell Phone Not In Use				
Party 2 Driver Veh Type:	WEST	Proceeding Straight	F	Age: 27	2020 HONDA	ACCORD	Passenger Car, Station Wagon, Jeep				
		Sobriety: HNBD		Assoc Factor: None Apparent		Lap/Shoulder Harness Used	Cell Phone Not In Use				
22353018	12/19/2022	18:40	Monday	EUCLID AVE - 13TH ST			0'	Direction: WEST	Dark - Street Lig	Clear	Pty at Fault:1
	Broadside		Other Motor Vehicle	Auto R/W Violation	0.5	21804(B)	Hit & Run: No	Complaint of Pain	# Inj: 1	# Killed: 0	
Party 1 Driver Veh Type:	WEST	Proceeding Straight	M	Age: 61	2021 CHEVROLET	SPARK	Passenger Car, Station Wagon, Jeep				
		Sobriety: HNBD		Assoc Factor: None Apparent		Lap Belt Used	Cell Phone Not In Use				
Party 2 Driver Veh Type:	NORT	Proceeding Straight	M	Age: 61	2019 FORD	F-250	Passenger Car, Station Wagon, Jeep				
		Sobriety: HNBD		Assoc Factor: None Apparent		Lap Belt Used	Cell Phone Not In Use				
22355012	12/21/2022	13:36	Wednesday	13TH ST - SAN ANTONIO AVE			0'	Direction: Not Stated	Daylight	Clear	Pty at Fault:1
	Broadside		Other Motor Vehicle	Traffic Signals and Signs	0.5	22450(A)	Hit & Run: No	Complaint of Pain	# Inj: 1	# Killed: 0	
Party 1 Driver Veh Type:	NORT	Proceeding Straight	F	Age: 35	2017 HYUNDAI	VELOSTER	Passenger Car, Station Wagon, Jeep				
		Sobriety: HNBD		Assoc Factor: None Apparent		Lap/Shoulder Harness Used	Cell Phone Not In Use				
Party 2 Driver Veh Type:	EAST	Proceeding Straight	F	Age: 69	2011 HONDA	ACCORD	Passenger Car, Station Wagon, Jeep				
		Sobriety: HNBD		Assoc Factor: None Apparent		Lap/Shoulder Harness Used	Cell Phone Not In Use				
22357012	12/23/2022	15:42	Friday	EUCLID AVE - 13TH ST			0'	Direction: EAST	Daylight	Clear	Pty at Fault:1
	Rear-End		Other Motor Vehicle	Unsafe Speed	0.5	22350	Hit & Run: No	Complaint of Pain	# Inj: 1	# Killed: 0	
Party 1 Driver Veh Type:	NORT	Proceeding Straight	F	Age: 42	2022 TESLA	Y	Passenger Car, Station Wagon, Jeep				
		Sobriety: HNBD		Assoc Factor: Violation		Lap/Shoulder Harness Used	Cell Phone Not In Use				
Party 2 Driver Veh Type:	NORT	Slowing / Stopping	F	Age: 43	2020 MERCEDES-BENZ	A220	Passenger Car, Station Wagon, Jeep				
		Sobriety: HNBD		Assoc Factor: None Apparent		Lap/Shoulder Harness Used	Cell Phone Not In Use				

13TH ST from BENSON AVE to CAMPUS AVE

23105015	4/15/2023	14:45	Saturday	13TH ST - ALBRIGHT AVE (W)		129'	Direction: WEST	Daylight	Clear	Pty at Fault:1
	Broadside		Other Motor Vehicle	Auto R/W Violation		21804(A)	Hit & Run: No	Complaint of Pain	# Inj: 2	# Killed: 0
Party 1 Driver	WEST	Making Left Turn	F	Age: 28	2006 TOYOTA	TUNDRA	Two Axle Truck			
Veh Type:		Sobriety: HNBD		Assoc Factor: None Apparent		Lap/Shoulder Harness Used	Cell Phone Not In Use			
Party 2 Driver	EAST	Proceeding Straight	F	Age: 79	2016 HYUNDAI	SONATA	Passenger Car, Station Wagon, Jeep			
Veh Type:		Sobriety: HNBD		Assoc Factor: None Apparent		Lap/Shoulder Harness Used	Cell Phone Not In Use			
23120005	4/30/2023	11:50	Sunday	BENSON AVE - 13TH ST	0.33	0'	Direction: Not Stated	Daylight	Clear	Pty at Fault:1
	Head-On		Other Motor Vehicle	Auto R/W Violation		21801(A)	Hit & Run: No	Complaint of Pain	# Inj: 1	# Killed: 0
Party 1 Driver	SOUT	Making Left Turn	M	Age: 51	2015 FORD	F-150	Passenger Car, Station Wagon, Jeep			
Veh Type:		Sobriety: HNBD		Assoc Factor: None Apparent		Lap/Shoulder Harness Used	Cell Phone Not In Use			
Party 2 Driver	NORT	Proceeding Straight	M	Age: 47	2019 NISSAN	ROGUE	Passenger Car, Station Wagon, Jeep			
Veh Type:		Sobriety: HNBD		Assoc Factor: None Apparent		Lap/Shoulder Harness Used	Cell Phone Not In Use			
23133004	5/13/2023	12:24	Saturday	13TH ST - SHELLEY AVE		0'	Direction: Not Stated	Daylight	Clear	Pty at Fault:1
	Broadside		Other Motor Vehicle	Auto R/W Violation		21801(A)	Hit & Run: No	Other Visible Injury	# Inj: 1	# Killed: 0
Party 1 Driver	WEST	Making Left Turn	M	Age: 21	2022 HONDA	HRV	Sport Utility Vehicle			
Veh Type:		Sobriety: HNBD		Assoc Factor: None Apparent		Lap/Shoulder Harness Used	Cell Phone Not In Use			
Party 2 Driver	EAST	Proceeding Straight	M	Age: 18	2019 KIA	FORTE	Passenger Car, Station Wagon, Jeep			
Veh Type:		Sobriety: HNBD		Assoc Factor: None Apparent		Lap/Shoulder Harness Used	Cell Phone Not In Use			
23136021	5/16/2023	20:36	Tuesday	CAMPUS AVE - 13TH ST	0.33	0'	Direction: Not Stated	Dark - Street Lig	Clear	Pty at Fault:1
	Broadside		Other Motor Vehicle	Auto R/W Violation		21801(A)	Hit & Run: Felony	Other Visible Injury	# Inj: 2	# Killed: 0
Party 1 Driver	EAST	Making Left Turn	M	Age:		SUBURBAN				
Veh Type:		Sobriety: Impairment Not Kno		Assoc Factor: None Apparent			Not Stated			
Party 2 Driver	WEST	Proceeding Straight	M	Age: 25	2011 TOYOTA	CAMRY	Passenger Car, Station Wagon, Jeep			
Veh Type:		Sobriety: HNBD		Assoc Factor: None Apparent		Lap/Shoulder Harness Used	Cell Phone Not In Use			
23145010	5/25/2023	13:36	Thursday	MOUNTAIN AVE - 13TH ST	0.5	0'	Direction: Not Stated	Daylight	Clear	Pty at Fault:1
	Broadside		Other Motor Vehicle	Traffic Signals and Signs		21453(A)	Hit & Run: No	Complaint of Pain	# Inj: 1	# Killed: 0
Party 1 Driver	SOUT	Proceeding Straight	M	Age: 29	2005 MITSUBISHI	ENDEAVOR	Sport Utility Vehicle			
Veh Type:		Sobriety: HNBD		Assoc Factor: None Apparent		Lap/Shoulder Harness Used	Cell Phone Not In Use			
Party 2 Driver	NORT	Making Left Turn	M	Age: 26	2016 HYUNDAI	SONATA	Passenger Car, Station Wagon, Jeep			
Veh Type:		Sobriety: HNBD		Assoc Factor: None Apparent		Lap/Shoulder Harness Used	Cell Phone Not In Use			

Segment Length: 2.25 miles (11,883')

Collisions per mile: 16.44

Settings for Query:

Segment: 13TH ST between BENSON AVE and CAMPUS AVE

Include Intersection Related at Limit 1 (BENSON AVE): True

Include Intersection Related at Limit 2 (CAMPUS AVE): True

Include Intersection Related at Intermediate Intersections: True

Sorted By: Date and Time

City of Upland

From 8/1/2020 to 8/1/2023

Total Collisions: 127
Injury Collisions: 106
Fatal Collisions: 1

Collision Summary Report

10/14/24

FOOTHILL BLVD from MONTE VISTA AVE to EUCLID AVE

Page 1 of 20

20219013	8/6/2020	13:14	Thursday	FOOTHILL BLVD - SAN ANTONIO AVE			150'	Direction: EAST	Daylight	Clear	Pty at Fault:1
	Rear-End		Other Motor Vehicle	Unsafe Speed		22350	Hit & Run: No	Complaint of Pain	# Inj: 3	# Killed: 0	
Party 1 Driver Veh Type:	WEST	Proceeding Straight	M	Age: 48	2019 DODGE	CHARGER	Police Car				
		Sobriety: HNBD		Assoc Factor: Stop and Go Traffi		Lap/Shoulder Harness Used	Cell Phone Not In Use				
Party 2 Driver Veh Type:	WEST	Stopped In Road	F	Age: 37	2015 HONDA	ACCORD	Passenger Car, Station Wagon, Jeep				
		Sobriety: HNBD		Assoc Factor: None Apparent		Lap/Shoulder Harness Used	Cell Phone Not In Use				
20232014	8/19/2020	14:49	Wednesday	FOOTHILL BLVD - REDDING WAY			35'	Direction: WEST	Daylight	Clear	Pty at Fault:1
	Rear-End		Other Motor Vehicle	Unsafe Speed		22350	Hit & Run: No	Complaint of Pain	# Inj: 1	# Killed: 0	
Party 1 Driver Veh Type:	EAST	Proceeding Straight	F	Age: 82	2003 TOYOTA	COROLLA	Passenger Car, Station Wagon, Jeep				
		Sobriety: HNBD		Assoc Factor: None Apparent		Lap/Shoulder Harness Used	Cell Phone Not In Use				
Party 2 Driver Veh Type:	EAST	Stopped In Road	M	Age: 50	2019 LEXUS	LS500	Passenger Car, Station Wagon, Jeep				
		Sobriety: HNBD		Assoc Factor: None Apparent		Lap/Shoulder Harness Used	Cell Phone Not In Use				
20241035	8/28/2020	22:41	Friday	FOOTHILL BLVD - CENTRAL AVE			0'	Direction: Not Stated	Dark - Street Lig	Clear	Pty at Fault:0
	Broadside		Other Motor Vehicle	Unknown	0.67		Hit & Run: Misde	Property Damage Only	# Inj: 0	# Killed: 0	
Party 1 Driver Veh Type:	WEST	Making Left Turn	M	Age: 38	2015 CHEVROLET	SILVERADO	Pickups & Panels				
		Sobriety: Impairment Not Kno		Assoc Factor: None Apparent		Lap/Shoulder Harness Used	Not Stated				
Party 2 Driver Veh Type:	EAST	Proceeding Straight	M	Age: 22	2017 CHEVROLET	CRUISE	Passenger Car, Station Wagon, Jeep				
		Sobriety: HNBD		Assoc Factor: None Apparent		Lap/Shoulder Harness Used	Cell Phone Not In Use				
20245003	9/1/2020	08:30	Tuesday	FOOTHILL BLVD - REDDING WAY			0'	Direction: Not Stated	Daylight	Clear	Pty at Fault:0
	Broadside		Other Motor Vehicle	Unknown			Hit & Run: No	Property Damage Only	# Inj: 0	# Killed: 0	
Party 1 Driver Veh Type:	EAST	Proceeding Straight	M	Age: 58	2016 MERCEDES-BENZ	E350	Passenger Car, Station Wagon, Jeep				
		Sobriety: HNBD		Assoc Factor: None Apparent		Lap/Shoulder Harness Used	Cell Phone Not In Use				
Party 2 Driver Veh Type:	NORT	Making Left Turn	F	Age: 21	2008 TOYOTA	YARIS	Passenger Car, Station Wagon, Jeep				
		Sobriety: HNBD		Assoc Factor: None Apparent		Lap/Shoulder Harness Used	Cell Phone Not In Use				
20257011	9/13/2020	14:28	Sunday	FOOTHILL BLVD - CENTRAL AVE			0'	Direction: Not Stated	Daylight	Clear	Pty at Fault:1
	Broadside		Other Motor Vehicle	Traffic Signals and Signs	0.67	21453(A)	Hit & Run: No	Other Visible Injury	# Inj: 1	# Killed: 0	
Party 1 Driver Veh Type:	NORT	Proceeding Straight	M	Age: 20	2016 FORD	FUSION	Passenger Car, Station Wagon, Jeep				
		Sobriety: HNBD		Assoc Factor: None Apparent		Lap/Shoulder Harness Used	Cell Phone Not In Use				
Party 2 Driver Veh Type:	EAST	Proceeding Straight	M	Age: 67	2004 TOYOTA	SIENNA	Mini Van				
		Sobriety: HNBD		Assoc Factor: None Apparent		Lap/Shoulder Harness Used	Cell Phone Not In Use				
Party 3 Driver Veh Type:	EAST	Proceeding Straight	M	Age: 18	2013 HYUNDAI	VELOSTER	Passenger Car, Station Wagon, Jeep				
		Sobriety: HNBD		Assoc Factor: None Apparent		Lap/Shoulder Harness Used	Cell Phone Not In Use				

FOOTHILL BLVD from MONTE VISTA AVE to EUCLID AVE

20257001	9/13/2020	23:59	Sunday	SAN ANTONIO AVE - FOOTHILL BLVD			0'	Direction: Not Stated	Dark - Street Lig	Clear	Pty at Fault:1
	Broadside		Bicycle	Driving Under Influence			0.5	23152(A)	Hit & Run: Misde	Other Visible Injury	# Inj: 1 # Killed: 0
Party 1 Driver	EAST	Making Right Turn		M	Age: 29	2011 HONDA	CIVIC	Passenger Car, Station Wagon, Jeep			
Veh Type:		Sobriety: HBD Under Influen			Assoc Factor: None Apparent		Unknown	Cell Phone Not In Use			
Party 2 Bicyclist	WEST	Proceeding Straight		M	Age: 49	UNKNOWN		Bicycle			
Veh Type:		Sobriety: HNBD			Assoc Factor: Violation		Not Required	Not Stated			
20292010	10/18/2020	14:10	Sunday	FOOTHILL BLVD - EUCLID AVE			29'	Direction: EAST	Daylight	Clear	Pty at Fault:1
	Rear-End		Other Motor Vehicle	Unsafe Speed			0.5	22350	Hit & Run: No	Complaint of Pain	# Inj: 1 # Killed: 0
Party 1 Driver	WEST	Proceeding Straight		F	Age: 35	2019 BUICK	ENCORE	Sport Utility Vehicle			
Veh Type:		Sobriety: HNBD			Assoc Factor: None Apparent		Lap/Shoulder Harness Used	Cell Phone Not In Use			
Party 2 Driver	WEST	Stopped In Road		M	Age: 50	2020 DODGE	DURANGO	Sport Utility Vehicle			
Veh Type:		Sobriety: HNBD			Assoc Factor: None Apparent		Lap/Shoulder Harness Used	Cell Phone Not In Use			
20302003	10/28/2020	10:20	Wednesday	FOOTHILL BLVD - MOUNTAIN AVE			700'	Direction: WEST	Daylight	Clear	Pty at Fault:1
	Sideswipe		Other Motor Vehicle	Improper Passing			21750(A)	Hit & Run: No	Property Damage Only	# Inj: 0 # Killed: 0	
Party 1 Driver	EAST	Passing Other Vehicle		M	Age: 24	2015 KIA	SOUL	Passenger Car, Station Wagon, Jeep			
Veh Type:		Sobriety: HNBD			Assoc Factor: None Apparent		Lap/Shoulder Harness Used	Cell Phone Not In Use			
Party 2 Driver	EAST	Proceeding Straight		M	Age: 45	2018 DODGE	RAM	Pickups & Panels			
Veh Type:		Sobriety: HNBD			Assoc Factor: None Apparent		Lap/Shoulder Harness Used	Cell Phone Not In Use			
20305008	10/31/2020	13:15	Saturday	FOOTHILL BLVD - WILSON AVE			282'	Direction: WEST	Daylight	Clear	Pty at Fault:0
	Broadside		Other Motor Vehicle	Auto R/W Violation			21801(A)	Hit & Run: No	Complaint of Pain	# Inj: 1 # Killed: 0	
Party 1 Driver	WEST	Making Left Turn		M	Age: 46	2005 DODGE	MAGNUM	Passenger Car, Station Wagon, Jeep			
Veh Type:		Sobriety: HNBD			Assoc Factor: None Apparent		Lap/Shoulder Harness Used	Cell Phone Not In Use			
Party 2 Driver	EAST	Proceeding Straight		M	Age: 18	2014 FORD	MUSTANG	Passenger Car, Station Wagon, Jeep			
Veh Type:		Sobriety: HNBD			Assoc Factor: None Apparent		Lap/Shoulder Harness Used	Cell Phone Not In Use			
20308005	11/3/2020	13:55	Tuesday	FOOTHILL BLVD - EUCLID AVE			240'	Direction: WEST	Daylight	Clear	Pty at Fault:1
	Rear-End		Other Motor Vehicle	Driving Under Influence			23152(A)	Hit & Run: No	Complaint of Pain	# Inj: 1 # Killed: 0	
Party 1 Driver	EAST	Proceeding Straight		M	Age: 58	2001 FORD	RANGER	Pickups & Panels			
Veh Type:		Sobriety: HBD Under Influen			Assoc Factor: Violation		Lap/Shoulder Harness Used	Cell Phone Handheld In Use			
Party 2 Driver	EAST	Stopped In Road		F	Age: 58	2013 TOYOTA	RAV4	Sport Utility Vehicle			
Veh Type:		Sobriety: HNBD			Assoc Factor: None Apparent		Lap/Shoulder Harness Used	Not Stated			
Party 3 Driver	EAST	Stopped In Road		F	Age: 83	2009 LEXUS	IS 250	Passenger Car, Station Wagon, Jeep			
Veh Type:		Sobriety: HNBD			Assoc Factor: None Apparent		Lap/Shoulder Harness Used	Not Stated			
20314018	11/9/2020	18:33	Monday	FOOTHILL BLVD - SAN ANTONIO AVE			220'	Direction: EAST	Daylight	Clear	Pty at Fault:1
	Rear-End		Other Motor Vehicle	Driving Under Influence			23152(A)	Hit & Run: No	Complaint of Pain	# Inj: 1 # Killed: 0	
Party 1 Driver	WEST	Proceeding Straight		F	Age: 36	2018 HYUNDAI	SANTA FE	Sport Utility Vehicle			
Veh Type:		Sobriety: HBD Under Influen			Assoc Factor: Violation		Lap/Shoulder Harness Used	Cell Phone Not In Use			
Party 2 Driver	WEST	Stopped In Road		M	Age: 50	2019 TOYOTA	CHR	Sport Utility Vehicle			
Veh Type:		Sobriety: HNBD			Assoc Factor: None Apparent		Lap/Shoulder Harness Used	Cell Phone Not In Use			
20325011	11/20/2020	11:56	Friday	FOOTHILL BLVD - MOUNTAIN AVE			388'	Direction: EAST	Daylight	Clear	Pty at Fault:1
	Broadside		Other Motor Vehicle	Auto R/W Violation			21801(A)	Hit & Run: No	Complaint of Pain	# Inj: 1 # Killed: 0	

Party 1 Driver	EAST	Making Left Turn	F	Age: 57	2019 CHEVROLET	EQUINOX	Sport Utility Vehicle				
Veh Type:		Sobriety: HNBD		Assoc Factor: None Apparent		Lap/Shoulder Harness Used	Cell Phone Not In Use				
Party 2 Driver	WEST	Proceeding Straight	F	Age: 26	2015 TOYOTA	CAMRY	Passenger Car, Station Wagon, Jeep				
Veh Type:		Sobriety: HNBD		Assoc Factor: Violation		Lap/Shoulder Harness Used	Cell Phone Not In Use				
20328002	11/23/2020	06:32	Monday	FOOTHILL BLVD - BENSON AVE			600'	Direction: WEST	Daylight	Clear	Pty at Fault:0
	Sideswipe		Other Motor Vehicle	Unknown			Hit & Run: No	Complaint of Pain	# Inj: 1	# Killed: 0	
Party 1 Driver	WEST	Proceeding Straight	F	Age: 64	2016 CHEVROLET	MALIBU	Passenger Car, Station Wagon, Jeep				
Veh Type:		Sobriety: HNBD		Assoc Factor: Inattention		Lap/Shoulder Harness Used	Cell Phone Not In Use				
Party 2 Driver	WEST	Proceeding Straight	F	Age: 54	1996 HONDA	ACCORD	Passenger Car, Station Wagon, Jeep				
Veh Type:		Sobriety: HNBD		Assoc Factor: None Apparent		Lap/Shoulder Harness Used	Cell Phone Not In Use				
20336015	12/1/2020	20:06	Tuesday	FOOTHILL BLVD - EUCLID AVE			0'	Direction: Not Stated	Dark - Street Lig	Clear	Pty at Fault:1
	Broadside		Other Motor Vehicle	Traffic Signals and Signs	0.25	21453(A)	Hit & Run: No	Complaint of Pain	# Inj: 2	# Killed: 0	
Party 1 Driver	WEST	Proceeding Straight	M	Age: 41	2021 GMC	SIERRA	Pickups & Panels				
Veh Type:		Sobriety: HNBD		Assoc Factor: None Apparent		Lap/Shoulder Harness Used	Cell Phone Not In Use				
Party 2 Driver	SOUT	Making Left Turn	M	Age: 32	2007 CHRYSLER	PT CRUISER	Passenger Car, Station Wagon, Jeep				
Veh Type:		Sobriety: HNBD		Assoc Factor: None Apparent		Lap/Shoulder Harness Used	Cell Phone Not In Use				
20353020	12/18/2020	16:05	Friday	FOOTHILL BLVD - MULBERRY AVE (W)			520'	Direction: EAST	Daylight	Clear	Pty at Fault:1
	Rear-End		Other Motor Vehicle	Unsafe Speed		22350	Hit & Run: No	Complaint of Pain	# Inj: 4	# Killed: 0	
Party 1 Driver	EAST	Proceeding Straight	M	Age: 30	2008 BMW	528i	Passenger Car, Station Wagon, Jeep				
Veh Type:		Sobriety: HNBD		Assoc Factor: None Apparent		Lap/Shoulder Harness Used	Cell Phone Not In Use				
Party 2 Driver	EAST	Stopped In Road	F	Age: 24	2012 HONDA	CIVIC	Passenger Car, Station Wagon, Jeep				
Veh Type:		Sobriety: HNBD		Assoc Factor: None Apparent		Lap/Shoulder Harness Used	Cell Phone Not In Use				
Party 3 Driver	EAST	Stopped In Road	F	Age: 20	2009 HONDA	CIVIC	Passenger Car, Station Wagon, Jeep				
Veh Type:		Sobriety: HNBD		Assoc Factor: None Apparent		Lap/Shoulder Harness Used	Cell Phone Not In Use				
21011016	1/11/2021	19:32	Monday	FOOTHILL BLVD - SAN ANTONIO AVE			30'	Direction: WEST	Dark - Street Lig	Clear	Pty at Fault:1
	Rear-End		Other Motor Vehicle	Driving Under Influence		23152(A)	Hit & Run: No	Complaint of Pain	# Inj: 2	# Killed: 0	
Party 1 Driver	EAST	Proceeding Straight	M	Age: 32	2014 BMW	328	Passenger Car, Station Wagon, Jeep				
Veh Type:		Sobriety: HBD Under Influen		Assoc Factor: Violation		Lap/Shoulder Harness Used	Cell Phone Not In Use				
Party 2 Driver	EAST	Stopped In Road	M	Age: 51	2002 FORD	FOCUS	Passenger Car, Station Wagon, Jeep				
Veh Type:		Sobriety: HNBD		Assoc Factor: None Apparent		Lap/Shoulder Harness Used	Cell Phone Not In Use				
21021014	1/21/2021	18:18	Thursday	FOOTHILL BLVD - BENSON AVE			24'	Direction: WEST	Dark - Street Lig	Clear	Pty at Fault:1
	Other		Bicycle	Unsafe Speed		22350	Hit & Run: No	Severe Injury	# Inj: 1	# Killed: 0	
Party 1 Bicyclist	EAST	Slowing / Stopping	M	Age: 54	MAGNUM	PEAK	Bicycle				
Veh Type:		Sobriety: HNBD		Assoc Factor: None Apparent		Not Required	Cell Phone Not In Use				
21057009	2/26/2021	14:34	Friday	SAN ANTONIO AVE - FOOTHILL BLVD			0'	Direction: Not Stated	Daylight	Clear	Pty at Fault:1
	Rear-End		Motor Vehicle on Othe	Driving Under Influence	0.5	23152(F)	Hit & Run: No	Other Visible Injury	# Inj: 1	# Killed: 0	
Party 1 Driver	SOUT	Proceeding Straight	M	Age: 20	1998 TOYOTA	CAMRY	Passenger Car, Station Wagon, Jeep				
Veh Type:		Sobriety: Under Drug Influen		Assoc Factor: Violation		Lap/Shoulder Harness Used	Cell Phone Not In Use				
Party 2 Driver	SOUT	Proceeding Straight	M	Age: 23	2013 HONDA	CIVIC	Passenger Car, Station Wagon, Jeep				
Veh Type:		Sobriety: HNBD		Assoc Factor: None Apparent		Lap/Shoulder Harness Used	Cell Phone Not In Use				
Party 3 Driver	SOUT	Making Right Turn	F	Age: 45	2000 VOLVO	V60	Passenger Car, Station Wagon, Jeep				
Veh Type:		Sobriety: HNBD		Assoc Factor: None Apparent		Lap/Shoulder Harness Used	Cell Phone Not In Use				

21061011	3/2/2021	11:21	Tuesday	FOOTHILL BLVD - SAN ANTONIO AVE			545'	Direction: WEST	Daylight	Clear	Pty at Fault:1
	Rear-End		Other Motor Vehicle	Unsafe Speed			22350	Hit & Run: No	Other Visible Injury	# Inj: 3	# Killed: 0
Party 1 Driver	EAST	Proceeding	Straight	M	Age: 19	2017 FORD	FOCUS	Passenger Car, Station Wagon, Jeep			
Veh Type:			Sobriety: HNBD		Assoc Factor: None Apparent		Lap/Shoulder	Harness Not Us Cell Phone Not In Use			
Party 2 Driver	EAST	Stopped In	Road	M	Age: 49	2016 NISSAN	ROGUE	Sport Utility Vehicle			
Veh Type:			Sobriety: HNBD		Assoc Factor: None Apparent		Lap/Shoulder	Harness Used Cell Phone Not In Use			
21065002	3/6/2021	02:38	Saturday	FOOTHILL BLVD - BENSON AVE			597'	Direction: WEST	Dark - Street Lig	Clear	Pty at Fault:1
	Hit Object		Fixed Object	Driving Under Influence			23152(A)	Hit & Run: No	Other Visible Injury	# Inj: 1	# Killed: 0
Party 1 Driver	EAST	Proceeding	Straight	M	Age: 39	2014 CHEVROLET	SILVERADO	Pickups & Panels			
Veh Type:			Sobriety: HBD Under Influenc		Assoc Factor: Violation		Lap/Shoulder	Harness Used Cell Phone Not In Use			
21066008	3/7/2021	17:27	Sunday	FOOTHILL BLVD - MOUNTAIN AVE			102'	Direction: WEST	Daylight	Clear	Pty at Fault:1
	Hit Object		Fixed Object	Improper Turning			22107	Hit & Run: No	Complaint of Pain	# Inj: 1	# Killed: 0
Party 1 Driver	WEST	Making Right	Turn	F	Age: 19	2005 TOYOTA	PRIUS	Passenger Car, Station Wagon, Jeep			
Veh Type:			Sobriety: HNBD		Assoc Factor: None Apparent		Lap/Shoulder	Harness Used Cell Phone Not In Use			
21096010	4/6/2021	12:20	Tuesday	FOOTHILL BLVD - REDDING WAY			322'	Direction: EAST	Daylight	Clear	Pty at Fault:1
	Broadside		Bicycle	Wrong Side of Road			21650.1	Hit & Run: No	Complaint of Pain	# Inj: 1	# Killed: 0
Party 1 Bicyclist	NORT	Proceeding	Straight	M	Age: 19	BICYCLE		Bicycle			
Veh Type:			Sobriety: HNBD		Assoc Factor: None Apparent		Unknown	Cell Phone Not In Use			
Party 2 Driver	NORT	Entering	Traffic	M	Age:			Unknown Hit and Run Vehicle Involvem			
Veh Type:			Sobriety: HNBD		Assoc Factor: None Apparent		Not Stated	Cell Phone Not In Use			
21096019	4/6/2021	18:22	Tuesday	FOOTHILL BLVD - MOUNTAIN AVE			80'	Direction: EAST	Daylight	Clear	Pty at Fault:1
	Rear-End		Other Motor Vehicle	Unsafe Speed			22350	Hit & Run: No	Complaint of Pain	# Inj: 2	# Killed: 0
Party 1 Driver	WEST	Proceeding	Straight	M	Age: 28	2010 HYUNDAI	GENESIS	Passenger Car, Station Wagon, Jeep			
Veh Type:			Sobriety: HNBD		Assoc Factor: Inattention		Lap/Shoulder	Harness Used Cell Phone Not In Use			
Party 2 Driver	WEST	Stopped In	Road	M	Age: 55	2006 MAZDA	MAZDA3	Passenger Car, Station Wagon, Jeep			
Veh Type:			Sobriety: HNBD		Assoc Factor: None Apparent		Lap/Shoulder	Harness Used Cell Phone Not In Use			
21107022	4/17/2021	18:07	Saturday	FOOTHILL BLVD - SAN ANTONIO AVE			0'	Direction: Not Stated	Daylight	Clear	Pty at Fault:1
	Broadside		Other Motor Vehicle	Traffic Signals and Signs 0.5			21453(A)	Hit & Run: No	Complaint of Pain	# Inj: 1	# Killed: 0
Party 1 Driver	EAST	Proceeding	Straight	F	Age: 51	2014 FORD	FUSION	Passenger Car, Station Wagon, Jeep			
Veh Type:			Sobriety: HNBD		Assoc Factor: None Apparent		Lap/Shoulder	Harness Used Cell Phone Not In Use			
Party 2 Driver	SOUT	Proceeding	Straight	F	Age: 41	2016 TOYOTA	CAMRY	Passenger Car, Station Wagon, Jeep			
Veh Type:			Sobriety: HNBD		Assoc Factor: None Apparent		Lap/Shoulder	Harness Used Cell Phone Not In Use			
Party 3 Driver	NORT	Stopped In	Road	F	Age: 58	2020 TOYOTA	COROLLA	Passenger Car, Station Wagon, Jeep			
Veh Type:			Sobriety: HNBD		Assoc Factor: None Apparent		Lap/Shoulder	Harness Used Cell Phone Not In Use			
21114012	4/24/2021	19:32	Saturday	FOOTHILL BLVD - REDDING WAY			35'	Direction: WEST	Dusk - Dawn	Clear	Pty at Fault:1
	Rear-End		Other Motor Vehicle	Unsafe Speed			22350	Hit & Run: No	Complaint of Pain	# Inj: 1	# Killed: 0
Party 1 Driver	EAST	Proceeding	Straight	F	Age: 20	2015 HONDA	CIVIC	Passenger Car, Station Wagon, Jeep			
Veh Type:			Sobriety: HNBD		Assoc Factor: Inattention		Lap/Shoulder	Harness Used Cell Phone Not In Use			
Party 2 Driver	EAST	Stopped In	Road	F	Age: 71	2015 TOYOTA	COROLLA	Passenger Car, Station Wagon, Jeep			
Veh Type:			Sobriety: HNBD		Assoc Factor: None Apparent		Lap/Shoulder	Harness Used Cell Phone Not In Use			

21115025	4/25/2021	20:38	Sunday	FOOTHILL BLVD - BENSON AVE			556'	Direction: EAST	Dark - Street Lig	Cloudy	Pty at Fault:1	
	Overtaken		Fixed Object	Auto R/W Violation			21801(A)	Hit & Run: No	Other Visible Injury	# Inj: 1	# Killed: 0	
Party 1 Driver	SOUT	Making Left Turn		M	Age: 34	2015 HONDA	ACCORD	Passenger Car, Station Wagon, Jeep				
Veh Type:		Sobriety: HNBD			Assoc Factor: None Apparent		Lap/Shoulder Harness Used	Cell Phone Not In Use				
Party 2 Driver	EAST	Proceeding Straight		M	Age: 26	2015 HARLEY DAVIDS	MC	Motorcycle				
Veh Type:		Sobriety: HNBD			Assoc Factor: None Apparent		M/C Helmet Driver - Yes	Cell Phone Not In Use				
21129010	5/9/2021	12:26	Sunday	EUCLID AVE - FOOTHILL BLVD			0.25	0'	Direction: Not Stated	Daylight	Clear	Pty at Fault:1
	Broadside		Other Motor Vehicle	Improper Turning			22100(B)	Hit & Run: No	Complaint of Pain	# Inj: 3	# Killed: 0	
Party 1 Driver	EAST	Making Left Turn		M	Age: 49	2014 HONDA	CR-V	Sport Utility Vehicle				
Veh Type:		Sobriety: HNBD			Assoc Factor: None Apparent		Lap/Shoulder Harness Used	Cell Phone Not In Use				
Party 2 Driver	NORT	Proceeding Straight		F	Age: 25	2019 HYUNDAI	VELOSTER	Passenger Car, Station Wagon, Jeep				
Veh Type:		Sobriety: HNBD			Assoc Factor: None Apparent		Lap/Shoulder Harness Used	Cell Phone Not In Use				
Party 3 Driver	WEST	Stopped In Road		M	Age: 56	2018 NISSAN	ALTIMA	Passenger Car, Station Wagon, Jeep				
Veh Type:		Sobriety: HNBD			Assoc Factor: None Apparent		Lap/Shoulder Harness Used	Cell Phone Not In Use				
21142003	5/22/2021	01:01	Saturday	MOUNTAIN AVE - FOOTHILL BLVD			0.5	0'	Direction: Not Stated	Dark - Street Lig	Clear	Pty at Fault:1
	Broadside		Other Motor Vehicle	Traffic Signals and Signs			21453(A)	Hit & Run: No	Complaint of Pain	# Inj: 2	# Killed: 0	
Party 1 Driver	SOUT	Proceeding Straight		M	Age: 20	2012 FORD	FOCUS	Passenger Car, Station Wagon, Jeep				
Veh Type:		Sobriety: Not Applicable			Assoc Factor: None Apparent		Lap/Shoulder Harness Used	Cell Phone Not In Use				
Party 2 Driver	EAST	Proceeding Straight		M	Age: 24	2003 BUICK	LESABRE	Passenger Car, Station Wagon, Jeep				
Veh Type:		Sobriety: Not Applicable			Assoc Factor: None Apparent		Lap/Shoulder Harness Used	Cell Phone Not In Use				
21148010	5/28/2021	14:02	Friday	FOOTHILL BLVD - SAN ANTONIO AVE			413'	Direction: EAST	Daylight	Clear	Pty at Fault:1	
	Rear-End		Other Motor Vehicle	Unsafe Speed			22350	Hit & Run: No	Complaint of Pain	# Inj: 1	# Killed: 0	
Party 1 Driver	EAST	Proceeding Straight		M	Age: 47	2015 NISSAN	ROGUE	Passenger Car, Station Wagon, Jeep				
Veh Type:		Sobriety: HNBD			Assoc Factor: None Apparent		Lap/Shoulder Harness Used	Cell Phone Not In Use				
Party 2 Driver	EAST	Stopped In Road		M	Age: 61	2017 NISSAN	ALTIMA	Sport Utility Vehicle				
Veh Type:		Sobriety: HNBD			Assoc Factor: None Apparent		Lap/Shoulder Harness Used	Cell Phone Not In Use				
21150011	5/30/2021	22:02	Sunday	FOOTHILL BLVD - BENSON AVE			560'	Direction: WEST	Dark - Street Lig	Clear	Pty at Fault:1	
	Hit Object		Other Object	Driving Under Influence			23152(A)	Hit & Run: No	Fatal	# Inj: 1	# Killed: 1	
Party 1 Driver	EAST	Other Unsafe Turning		F	Age: 21	1998 ACURA	INTEGRA	Passenger Car, Station Wagon, Jeep				
Veh Type:		Sobriety: Under Drug Influen			Assoc Factor: Violation		Lap/Shoulder Harness Used	Cell Phone Not In Use				
21156026	6/5/2021	22:45	Saturday	FOOTHILL BLVD - REDDING WAY			0'	Direction: Not Stated	Dark - Street Lig	Clear	Pty at Fault:1	
	Broadside		Other Motor Vehicle	Improper Turning			22107	Hit & Run: No	Complaint of Pain	# Inj: 2	# Killed: 0	
Party 1 Driver	EAST	Other Unsafe Turning		F	Age:	2013 HONDA	CR-V	Sport Utility Vehicle				
Veh Type:		Sobriety: HNBD			Assoc Factor: None Apparent		Shoulder Harness Not Used	Cell Phone Not In Use				
Party 2 Driver	EAST	Proceeding Straight		M	Age:	2011 TOYOTA	COROLLA	Passenger Car, Station Wagon, Jeep				
Veh Type:		Sobriety: HNBD			Assoc Factor: None Apparent		Lap/Shoulder Harness Used	Cell Phone Handsfree In Use				
21174017	6/23/2021	19:51	Wednesday	FOOTHILL BLVD - CENTRAL AVE			20'	Direction: WEST	Daylight	Clear	Pty at Fault:1	
	Rear-End		Other Motor Vehicle	Unsafe Speed			22350	Hit & Run: No	Complaint of Pain	# Inj: 1	# Killed: 0	
Party 1 Driver	EAST	Proceeding Straight		F	Age:	2008 JEEP	LIBERTY	Sport Utility Vehicle				
Veh Type:		Sobriety: HNBD			Assoc Factor: Inattention		Lap/Shoulder Harness Used	Cell Phone Not In Use				

Party 2 Driver	EAST	Stopped In Road	M	Age: 2018 FORD	F-250	Pickups & Panels					
Veh Type:		Sobriety: HNBD		Assoc Factor: None Apparent	Lap/Shoulder Harness Used	Cell Phone Not In Use					
21183009	7/2/2021	12:22 Friday		FOOTHILL BLVD - MONTE VISTA AVE	0'	Direction: Not Stated	Daylight	Clear		Pty at Fault:1	
	Head-On	Other Motor Vehicle		Traffic Signals and Signs	21453(C)	Hit & Run: No	Other Visible Injury	# Inj: 1		# Killed: 0	
Party 1 Driver	NORT	Making Left Turn	F	Age: 48 2012 KIA	FORTE	Passenger Car, Station Wagon, Jeep					
Veh Type:		Sobriety: HNBD		Assoc Factor: None Apparent	Lap/Shoulder Harness Used	Cell Phone Not In Use					
Party 2 Driver	EAST	Proceeding Straight	F	Age: 29 2007 FORD	MUSTANG	Passenger Car, Station Wagon, Jeep					
Veh Type:		Sobriety: HNBD		Assoc Factor: None Apparent	Lap/Shoulder Harness Used	Cell Phone Not In Use					
21196007	7/15/2021	12:38 Thursday		FOOTHILL BLVD - CENTRAL AVE	570'	Direction: WEST	Daylight	Clear		Pty at Fault:1	
	Rear-End	Other Motor Vehicle		Unsafe Speed	22350	Hit & Run: No	Complaint of Pain	# Inj: 1		# Killed: 0	
Party 1 Driver	EAST	Proceeding Straight	M	Age: 51 2011 GMC	SIERRA	Pickups & Panels					
Veh Type:		Sobriety: HNBD		Assoc Factor: Inattention	Lap/Shoulder Harness Used	Cell Phone Not In Use					
Party 2 Driver	EAST	Stopped In Road	M	Age: 67 2021 MERCEDES-BENZ	GLA250	Sport Utility Vehicle					
Veh Type:		Sobriety: HNBD		Assoc Factor: None Apparent	Lap/Shoulder Harness Used	Cell Phone Not In Use					
Party 3 Driver	EAST	Stopped In Road	M	Age: 18 2004 HONDA	CIVIC	Passenger Car, Station Wagon, Jeep					
Veh Type:		Sobriety: HNBD		Assoc Factor: None Apparent	Lap/Shoulder Harness Used	Cell Phone Not In Use					
21199024	7/18/2021	21:50 Sunday		FOOTHILL BLVD - SAN ANTONIO AVE	0'	Direction: Not Stated	Dark - Street Lig	Cloudy		Pty at Fault:1	
	Broadside	Other Motor Vehicle		Driving Under Influence	23153(B)	Hit & Run: Felony	Severe Injury	# Inj: 7		# Killed: 0	
Party 1 Driver	EAST	Proceeding Straight	M	Age: 47 2005 TOYOTA	TACOMA	Pickups & Panels					
Veh Type:		Sobriety: HBD Under Influen		Assoc Factor: Violation	Unknown	Cell Phone Not In Use					
Party 2 Driver	NORT	Proceeding Straight	F	Age: 51 2017 KIA	SORENTO	Sport Utility Vehicle					
Veh Type:		Sobriety: HNBD		Assoc Factor: None Apparent	Lap/Shoulder Harness Used	Cell Phone Not In Use					
Party 3 Driver	WEST	Stopped In Road	M	Age: 45 2003 GMC	YUKON	Sport Utility Vehicle					
Veh Type:		Sobriety: HNBD		Assoc Factor: None Apparent	Lap/Shoulder Harness Used	Cell Phone Not In Use					
Party 4 Pedestrian	NORT	Proceeding Straight	M	Age: 36		Pedestrian					
Veh Type:		Sobriety: HNBD		Assoc Factor: None Apparent	Not Required	Cell Phone Not In Use					
21201020	7/20/2021	16:19 Tuesday		FOOTHILL BLVD - MULBERRY AVE (W)	0'	Direction: Not Stated	Daylight	Clear		Pty at Fault:1	
	Rear-End	Other Motor Vehicle		Unsafe Speed	22350	Hit & Run: No	Complaint of Pain	# Inj: 1		# Killed: 0	
Party 1 Driver	WEST	Proceeding Straight	M	Age: 18 2016 KIA	FORTE	Passenger Car, Station Wagon, Jeep					
Veh Type:		Sobriety: HNBD		Assoc Factor: None Apparent	Lap/Shoulder Harness Used	Cell Phone Not In Use					
Party 2 Driver	WEST	Making Right Turn	F	Age: 44 2011 NISSAN	ROGUE	Sport Utility Vehicle					
Veh Type:		Sobriety: HNBD		Assoc Factor: None Apparent	Lap/Shoulder Harness Used	Cell Phone Not In Use					
21207020	7/26/2021	20:52 Monday		FOOTHILL BLVD - MOUNTAIN AVE	10'	Direction: WEST	Dusk - Dawn	Clear		Pty at Fault:1	
	Rear-End	Other Motor Vehicle		Driving Under Influence	23152(A)	Hit & Run: No	Other Visible Injury	# Inj: 2		# Killed: 0	
Party 1 Driver	EAST	Proceeding Straight	M	Age: 65 2006 FORD	F-250	Pickups & Panels					
Veh Type:		Sobriety: HBD Under Influen		Assoc Factor: Violation	Unknown	Cell Phone Not In Use					
Party 2 Driver	EAST	Stopped In Road	M	Age: 51 1998 GMC	SONOMA	Pickups & Panels					
Veh Type:		Sobriety: HNBD		Assoc Factor: None Apparent	Lap/Shoulder Harness Used	Cell Phone Not In Use					
Party 3 Driver	EAST	Stopped In Road	M	Age: 25 2019 HYUNDAI	ELANTRA	Passenger Car, Station Wagon, Jeep					
Veh Type:		Sobriety: HNBD		Assoc Factor: None Apparent	Lap/Shoulder Harness Used	Cell Phone Not In Use					
21222013	8/10/2021	17:33 Tuesday		FOOTHILL BLVD - REDDING WAY	23'	Direction: WEST	Daylight	Clear		Pty at Fault:1	
	Rear-End	Other Motor Vehicle		Unsafe Speed	22350	Hit & Run: No	Complaint of Pain	# Inj: 1		# Killed: 0	

FOOTHILL BLVD from MONTE VISTA AVE to EUCLID AVE

Party 1 Driver	EAST	Proceeding Straight	F	Age: 36	2006 CHEVROLET	EQUINOX	Sport Utility Vehicle			
Veh Type:		Sobriety: HNBD		Assoc Factor: None Apparent		Lap/Shoulder Harness Used	Cell Phone Not In Use			
Party 2 Driver	EAST	Stopped In Road	F	Age: 21	2008 JEEP	WRANGLER	Sport Utility Vehicle			
Veh Type:		Sobriety: HNBD		Assoc Factor: None Apparent		Lap/Shoulder Harness Used	Cell Phone Not In Use			
21228014	8/16/2021	17:09	Monday	FOOTHILL BLVD - REDDING WAY		0'	Direction: Not Stated	Daylight	Clear	Pty at Fault:1
	Sideswipe		Other Motor Vehicle	Auto R/W Violation		21804(A)	Hit & Run: No	Complaint of Pain	# Inj: 2	# Killed: 0
Party 1 Driver	SOUT	Proceeding Straight	F	Age: 64	2014 JEEP	GRAND CHERO	Sport Utility Vehicle			
Veh Type:		Sobriety: HNBD		Assoc Factor: None Apparent		Lap/Shoulder Harness Used	Cell Phone Not In Use			
Party 2 Driver	SOUT	Proceeding Straight	M	Age: 20	2005 FORD	MUSTANG	Passenger Car, Station Wagon, Jeep			
Veh Type:		Sobriety: HNBD		Assoc Factor: None Apparent		Lap/Shoulder Harness Used	Cell Phone Not In Use			
21252005	9/3/2021	17:54	Friday	FOOTHILL BLVD - SAN ANTONIO AVE		75'	Direction: EAST	Daylight	Clear	Pty at Fault:1
	Rear-End		Other Motor Vehicle	Unsafe Speed		22350	Hit & Run: No	Complaint of Pain	# Inj: 1	# Killed: 0
Party 1 Driver	WEST	Proceeding Straight	Not Sta	Age:						
Veh Type:		Sobriety: HNBD		Assoc Factor: None Apparent			Cell Phone Not In Use			
Party 2 Driver	WEST	Stopped In Road	F	Age: 73	2015 KIA		Passenger Car, Station Wagon, Jeep			
Veh Type:		Sobriety: HNBD		Assoc Factor: None Apparent		Lap/Shoulder Harness Used	Not Stated			
Party 3 Driver	WEST	Stopped In Road	Not Sta	Age:						
Veh Type:		Sobriety: HNBD		Assoc Factor: None Apparent			Not Stated			
Party 4 Driver	WEST	Stopped In Road	Not Sta	Age:						
Veh Type:		Sobriety: Not Applicable		Assoc Factor: None Apparent			Not Stated			
Party 5 Driver	EAST	Proceeding Straight	Not Sta	Age:						
Veh Type:		Sobriety: Not Applicable		Assoc Factor: None Apparent			Not Stated			
21248002	9/5/2021	00:54	Sunday	FOOTHILL BLVD - MOUNTAIN AVE		124'	Direction: WEST	Dark - Street Lig	Clear	Pty at Fault:1
	Hit Object		Other Object	Driving Under Influence		23152(A)	Hit & Run: No	Severe Injury	# Inj: 1	# Killed: 0
Party 1 Driver	WEST	Proceeding Straight	M	Age: 23	2008 MERCEDES-BENZ	350	Passenger Car, Station Wagon, Jeep			
Veh Type:		Sobriety: HBD Under Influenc		Assoc Factor: Violation		Lap/Shoulder Harness Used	Cell Phone Not In Use			
21252010	9/9/2021	12:35	Thursday	FOOTHILL BLVD - EUCLID AVE		47'	Direction: WEST	Daylight	Clear	Pty at Fault:1
	Broadside		Other Motor Vehicle	Traffic Signals and Signs		21453(A)	Hit & Run: No	Complaint of Pain	# Inj: 1	# Killed: 0
Party 1 Driver	NORT	Proceeding Straight	M	Age: 35	2020 MERCEDES-BENZ	GLE	Sport Utility Vehicle			
Veh Type:		Sobriety: HNBD		Assoc Factor: None Apparent		Lap/Shoulder Harness Used	Cell Phone Not In Use			
Party 2 Driver	EAST	Making Left Turn	M	Age: 24	2013 HONDA	ACCORD	Passenger Car, Station Wagon, Jeep			
Veh Type:		Sobriety: HNBD		Assoc Factor: None Apparent		Lap/Shoulder Harness Used	Cell Phone Not In Use			
21254017	9/11/2021	22:40	Saturday	FOOTHILL BLVD - EUCLID AVE		600'	Direction: WEST	Dark - Street Lig	Clear	Pty at Fault:1
	Vehicle - Pedestrian	Pedestrian		Pedestrian Violation		21955	Hit & Run: No	Complaint of Pain	# Inj: 1	# Killed: 0
Party 1 Pedestrian	SOUT	Proceeding Straight	F	Age: 28			Pedestrian			
Veh Type:		Sobriety: HNBD		Assoc Factor: None Apparent		Unknown	Cell Phone Not In Use			
Party 2 Driver	WEST	Proceeding Straight	F	Age: 17	2011 HYUNDAI	SONATA	Passenger Car, Station Wagon, Jeep			
Veh Type:		Sobriety: HNBD		Assoc Factor: None Apparent		Lap/Shoulder Harness Used	Cell Phone Not In Use			
21259002	9/16/2021	01:30	Thursday	FOOTHILL BLVD - CENTRAL AVE		1054'	Direction: EAST	Dark - No Street	Clear	Pty at Fault:1
	Vehicle - Pedestrian	Pedestrian		Pedestrian Violation		21950(B)	Hit & Run: No	Severe Injury	# Inj: 2	# Killed: 0
Party 1 Pedestrian	EAST	Proceeding Straight	M	Age: 28			Pedestrian			
Veh Type:		Sobriety: Impairment Not Kno		Assoc Factor: None Apparent		Unknown	Cell Phone Not In Use			

FOOTHILL BLVD from MONTE VISTA AVE to EUCLID AVE

Party 2 Driver	WEST	Proceeding Straight	F	Age: 22	2016 NISSAN	VERSA	Passenger Car, Station Wagon, Jeep			
Veh Type:		Sobriety: HNBD		Assoc Factor: None Apparent		Lap/Shoulder Harness Used	Cell Phone Not In Use			
21265012	9/22/2021	12:04	Wednesday	FOOTHILL BLVD - BENSON AVE		80'	Direction: WEST	Daylight	Clear	Pty at Fault:1
	Sideswipe	Other Motor Vehicle	Improper Turning			22107	Hit & Run: No	Property Damage Only	# Inj: 0	# Killed: 0
Party 1 Driver	EAST	Merging	F	Age: 45	2004 VOLVO	XC90	Sport Utility Vehicle			
Veh Type:		Sobriety: HNBD		Assoc Factor: None Apparent		Lap/Shoulder Harness Used	Cell Phone Not In Use			
Party 2 Driver	EAST	Proceeding Straight	F	Age: 54	2018 SUBARU	LEGACY	Passenger Car, Station Wagon, Jeep			
Veh Type:		Sobriety: HNBD		Assoc Factor: None Apparent		Lap/Shoulder Harness Used	Cell Phone Not In Use			
21273005	9/30/2021	08:34	Thursday	FOOTHILL BLVD - SAN ANTONIO AVE		34'	Direction: EAST	Daylight	Clear	Pty at Fault:1
	Rear-End	Other Motor Vehicle	Unsafe Speed			22350	Hit & Run: No	Complaint of Pain	# Inj: 1	# Killed: 0
Party 1 Driver	WEST	Proceeding Straight	F	Age: 32	2004 NISSAN	ARMADA	Sport Utility Vehicle			
Veh Type:		Sobriety: HNBD		Assoc Factor: Inattention		Lap/Shoulder Harness Used	Cell Phone Not In Use			
Party 2 Driver	WEST	Stopped In Road	F	Age: 48	2018 HONDA	CIVIC	Passenger Car, Station Wagon, Jeep			
Veh Type:		Sobriety: HNBD		Assoc Factor: None Apparent		Lap/Shoulder Harness Used	Cell Phone Not In Use			
21278004	10/5/2021	08:39	Tuesday	FOOTHILL BLVD - EUCLID AVE	0.5	43'	Direction: WEST	Daylight	Clear	Pty at Fault:1
	Rear-End	Other Motor Vehicle	Unsafe Speed			22350	Hit & Run: No	Complaint of Pain	# Inj: 1	# Killed: 0
Party 1 Driver	EAST	Proceeding Straight	F	Age: 20	2016 CHRYSLER	200	Passenger Car, Station Wagon, Jeep			
Veh Type:		Sobriety: HNBD		Assoc Factor: None Apparent		Lap/Shoulder Harness Used	Cell Phone Not In Use			
Party 2 Driver	EAST	Stopped In Road	M	Age: 74	2008 PONTIAC	VIBE	Passenger Car, Station Wagon, Jeep			
Veh Type:		Sobriety: HNBD		Assoc Factor: None Apparent		Lap/Shoulder Harness Used	Cell Phone Not In Use			
21278027	10/5/2021	20:34	Tuesday	FOOTHILL BLVD - MULBERRY AVE (W)		0'	Direction: Not Stated	Dark - Street Lig	Clear	Pty at Fault:1
	Hit Object	Other Object	Unsafe Lane Change			21658(A)	Hit & Run: Misd	Complaint of Pain	# Inj: 1	# Killed: 0
Party 1 Driver	EAST	Changing Lanes	Not Sta	Age:			Unknown Hit and Run Vehicle Involvem			
Veh Type:		Sobriety: Impairment Not Kno		Assoc Factor: None Apparent			Not Stated			
Party 2 Driver	EAST	Proceeding Straight	M	Age: 25	2009 HONDA	CBR 600RR	Motorcycle			
Veh Type:		Sobriety: HNBD		Assoc Factor: None Apparent		None In Vehicle	Cell Phone Not In Use			
21284017	10/11/2021	19:44	Monday	FOOTHILL BLVD - MOUNTAIN AVE		70'	Direction: WEST	Dark - Street Lig	Clear	Pty at Fault:1
	Rear-End	Other Motor Vehicle	Unsafe Speed			22350	Hit & Run: No	Complaint of Pain	# Inj: 1	# Killed: 0
Party 1 Driver	EAST	Proceeding Straight	F	Age: 24	2010 TOYOTA	CAMRY	Passenger Car, Station Wagon, Jeep			
Veh Type:		Sobriety: HNBD		Assoc Factor: None Apparent		Lap/Shoulder Harness Used	Cell Phone Not In Use			
Party 2 Driver	EAST	Stopped In Road	F	Age: 60	2021 TOYOTA	RAV4	Passenger Car, Station Wagon, Jeep			
Veh Type:		Sobriety: HNBD		Assoc Factor: None Apparent		Lap/Shoulder Harness Used	Cell Phone Not In Use			
21291019	10/18/2021	20:52	Monday	FOOTHILL BLVD - EUCLID AVE	0.25	0'	Direction: Not Stated	Dark - Street Lig	Clear	Pty at Fault:1
	Broadside	Other Motor Vehicle	Traffic Signals and Signs			21453(A)	Hit & Run: No	Complaint of Pain	# Inj: 1	# Killed: 0
Party 1 Driver	SOUT	Making Left Turn	F	Age: 43	2012 VOLKSWAGEN	JETTA	Passenger Car, Station Wagon, Jeep			
Veh Type:		Sobriety: HNBD		Assoc Factor: None Apparent		Lap/Shoulder Harness Used	Cell Phone Not In Use			
Party 2 Driver	NORT	Proceeding Straight	F	Age: 66	2015 LEXUS	CT 200	Passenger Car, Station Wagon, Jeep			
Veh Type:		Sobriety: HNBD		Assoc Factor: None Apparent		Lap/Shoulder Harness Used	Cell Phone Not In Use			
21294022	10/21/2021	20:00	Thursday	FOOTHILL BLVD - BENSON AVE		375'	Direction: EAST	Dark - Street Lig	Clear	Pty at Fault:1
	Hit Object	Fixed Object	Driving Under Influence			23152(A)	Hit & Run: No	Property Damage Only	# Inj: 0	# Killed: 0

FOOTHILL BLVD from MONTE VISTA AVE to EUCLID AVE

Party 1 Driver	EAST	Proceeding Straight	M	Age: 60	1995 LINCOLN	TOWN CAR	Passenger Car, Station Wagon, Jeep					
Veh Type:		Sobriety: HBD Under Influenc		Assoc Factor: Violation		Lap/Shoulder Harness Used	Cell Phone Not In Use					
21297002	10/24/2021	02:07	Sunday		FOOTHILL BLVD - BENSON AVE	574'	Direction: EAST	Dark - Street Lig	Clear		Pty at Fault:1	
	Hit Object	Fixed Object		Unsafe Speed		22350	Hit & Run: No	Other Visible Injury	# Inj: 2	# Killed: 0		
Party 1 Driver	EAST	Other Unsafe Turning	M	Age: 18	2010 KIA	FORTE	Passenger Car, Station Wagon, Jeep					
Veh Type:		Sobriety: Sleepy - Fatigued		Assoc Factor: Violation		Lap/Shoulder Harness Used	Cell Phone Not In Use					
21300002	10/27/2021	00:46	Wednesday		MONTE VISTA AVE - FOOTHILL BLVD	0'	Direction: Not Stated	Dark - Street Lig	Clear		Pty at Fault:1	
	Broadside	Other Motor Vehicle		Traffic Signals and Signs		21453(A)	Hit & Run: Felony	Other Visible Injury	# Inj: 2	# Killed: 0		
Party 1 Driver	SOUT	Proceeding Straight	M	Age: 22	2008 HONDA	ACCORD	Passenger Car, Station Wagon, Jeep					
Veh Type:		Sobriety: HBD Impairment Un		Assoc Factor: None Apparent		Unknown	Cell Phone Not In Use					
Party 2 Driver	EAST	Proceeding Straight	M	Age: 20	2018 SCION	IA	Passenger Car, Station Wagon, Jeep					
Veh Type:		Sobriety: HNBD		Assoc Factor: None Apparent		Lap/Shoulder Harness Used	Cell Phone Not In Use					
21315005	11/11/2021	09:49	Thursday		FOOTHILL BLVD - MOUNTAIN AVE	0'	Direction: Not Stated	Daylight	Clear		Pty at Fault:1	
	Broadside	Bicycle		Auto R/W Violation		21800(A)	Hit & Run: No	Complaint of Pain	# Inj: 1	# Killed: 0		
Party 1 Driver	EAST	Making Right Turn	F	Age: 77	2018 HONDA	CR-V	Passenger Car, Station Wagon, Jeep					
Veh Type:		Sobriety: HNBD		Assoc Factor: None Apparent		Lap/Shoulder Harness Used	Cell Phone Not In Use					
Party 2 Bicyclist	WEST	Making Left Turn	M	Age: 22	TREK		Bicycle					
Veh Type:		Sobriety: HNBD		Assoc Factor: None Apparent		M/C Helmet Driver - Yes	Cell Phone Not In Use					
21319021	11/15/2021	18:20	Monday		FOOTHILL BLVD - MOUNTAIN AVE	0'	Direction: Not Stated	Dark - Street Lig	Clear		Pty at Fault:0	
	Broadside	Other Motor Vehicle		Unknown			Hit & Run: No	Complaint of Pain	# Inj: 2	# Killed: 0		
Party 1 Driver	WEST	Proceeding Straight	F	Age: 35	2007 HONDA	ODYSSEY	Mini Van					
Veh Type:		Sobriety: HNBD		Assoc Factor: None Apparent		Lap/Shoulder Harness Used	Cell Phone Not In Use					
Party 2 Driver	EAST	Making Left Turn	F	Age: 64	2002 LEXUS	GS300	Passenger Car, Station Wagon, Jeep					
Veh Type:		Sobriety: HNBD		Assoc Factor: None Apparent		Lap/Shoulder Harness Used	Cell Phone Not In Use					
21330007	11/26/2021	13:02	Friday		FOOTHILL BLVD - MOUNTAIN AVE	0'	Direction: Not Stated	Daylight	Clear		Pty at Fault:1	
	Rear-End	Motor Vehicle on Othe		Unsafe Speed		22350	Hit & Run: Felony	Complaint of Pain	# Inj: 1	# Killed: 0		
Party 1 Driver	Not S	Proceeding Straight	Not Sta	Age:	2008 SCION	TC	Passenger Car, Station Wagon, Jeep					
Veh Type:		Sobriety: HBD Impairment Un		Assoc Factor: None Apparent			Not Stated					
Party 2 Driver	EAST	Stopped In Road	M	Age: 36	2005 FORD	FOCUS	Passenger Car, Station Wagon, Jeep					
Veh Type:		Sobriety: HNBD		Assoc Factor: None Apparent		Lap/Shoulder Harness Used	Cell Phone Not In Use					
21339020	12/5/2021	17:29	Sunday		EUCLID AVE - FOOTHILL BLVD	0'	Direction: Not Stated	Dark - Street Lig	Clear		Pty at Fault:1	
	Broadside	Bicycle		Wrong Side of Road		21650.1	Hit & Run: No	Other Visible Injury	# Inj: 1	# Killed: 0		
Party 1 Bicyclist	EAST	Making Right Turn	M	Age: 62	UNKNOWN	SINGLE SPEED	Bicycle					
Veh Type:		Sobriety: HNBD		Assoc Factor: None Apparent		None In Vehicle	Cell Phone Not In Use					
Party 2 Driver	SOUT	Proceeding Straight	M	Age: 30	2008 NISSAN	SENTRA	Passenger Car, Station Wagon, Jeep					
Veh Type:		Sobriety: HNBD		Assoc Factor: None Apparent		Lap/Shoulder Harness Used	Cell Phone Not In Use					
21340008	12/6/2021	10:34	Monday		EUCLID AVE - FOOTHILL BLVD	0'	Direction: Not Stated	Daylight	Clear		Pty at Fault:1	
	Broadside	Other Motor Vehicle		Traffic Signals and Signs		21453(A)	Hit & Run: No	Complaint of Pain	# Inj: 1	# Killed: 0		
Party 1 Driver	SOUT	Proceeding Straight	M	Age: 80	2007 CHEVROLET	CORVETTE	Passenger Car, Station Wagon, Jeep					
Veh Type:		Sobriety: HNBD		Assoc Factor: None Apparent		Lap/Shoulder Harness Used	Cell Phone Not In Use					

Party 2 Driver	NORT	Making Left Turn	F	Age: 26	2009 TOYOTA	RAV4	Sport Utility Vehicle					
Veh Type:		Sobriety: HNBD		Assoc Factor: None Apparent		Lap/Shoulder Harness Used	Cell Phone Not In Use					
21344014	12/10/2021	16:00	Friday	FOOTHILL BLVD - MULBERRY AVE (W)			35'	Direction: WEST	Daylight	Clear	Pty at Fault:1	
	Rear-End	Other Motor Vehicle		Unsafe Speed		22350	Hit & Run: No	Complaint of Pain	# Inj: 1	# Killed: 0		
Party 1 Driver	EAST	Proceeding Straight	M	Age: 54	2007 FORD	RANGER	Pickups & Panels					
Veh Type:		Sobriety: HNBD		Assoc Factor: None Apparent		Lap/Shoulder Harness Used	Cell Phone Not In Use					
Party 2 Driver	EAST	Proceeding Straight	M	Age: 46	2004 HONDA	PILOT	Passenger Car, Station Wagon, Jeep					
Veh Type:		Sobriety: HNBD		Assoc Factor: None Apparent		Lap/Shoulder Harness Used	Cell Phone Not In Use					
21345004	12/11/2021	07:53	Saturday	EUCLID AVE - FOOTHILL BLVD			0'	Direction: Not Stated	Daylight	Clear	Pty at Fault:0	
	Broadside	Other Motor Vehicle		Unknown		0.25	Hit & Run: No	Other Visible Injury	# Inj: 1	# Killed: 0		
Party 1 Driver	NORT	Proceeding Straight	M	Age: 38	1996 TOYOTA	COROLLA	Passenger Car, Station Wagon, Jeep					
Veh Type:		Sobriety: HNBD		Assoc Factor: None Apparent		Lap/Shoulder Harness Used	Cell Phone Not In Use					
Party 2 Driver	SOUT	Making Left Turn	M	Age: 28	2018 CHEVROLET	SILVERADO	Pickups & Panels					
Veh Type:		Sobriety: HNBD		Assoc Factor: None Apparent		Lap/Shoulder Harness Used	Cell Phone Not In Use					
21365010	12/31/2021	13:00	Friday	FOOTHILL BLVD - WILSON AVE			275'	Direction: EAST	Daylight	Clear	Pty at Fault:1	
	Broadside	Bicycle		Auto R/W Violation		21801(A)	Hit & Run: No	Complaint of Pain	# Inj: 1	# Killed: 0		
Party 1 Driver	WEST	Making Left Turn	M	Age: 67	2009 HONDA	PILOT	Sport Utility Vehicle					
Veh Type:		Sobriety: HNBD		Assoc Factor: None Apparent		Lap/Shoulder Harness Used	Cell Phone Not In Use					
Party 2 Bicyclist	EAST	Stopped In Road	M	Age: 62	TREK	22 SPEED	Bicycle					
Veh Type:		Sobriety: HNBD		Assoc Factor: None Apparent		Not Required	Cell Phone Not In Use					
22012001	1/12/2022	05:30	Wednesday	FOOTHILL BLVD - SAN ANTONIO AVE			42'	Direction: EAST	Dark - Street Lig	Clear	Pty at Fault:1	
	Rear-End	Other Motor Vehicle		Unsafe Speed		22350	Hit & Run: No	Complaint of Pain	# Inj: 3	# Killed: 0		
Party 1 Driver	EAST	Proceeding Straight	M	Age: 56	2010 HONDA	ACCORD	Passenger Car, Station Wagon, Jeep					
Veh Type:		Sobriety: HNBD		Assoc Factor: None Apparent		Lap/Shoulder Harness Used	Cell Phone Not In Use					
Party 2 Driver	EAST	Stopped In Road	F	Age: 57	2009 NEW FLYER	C40LF	General Public Transit Vehicle					
Veh Type:		Sobriety: HNBD		Assoc Factor: None Apparent		Lap/Shoulder Harness Used	Cell Phone Not In Use					
22014035	1/14/2022	22:54	Friday	FOOTHILL BLVD - BENSON AVE			0'	Direction: Not Stated	Dark - Street Lig	Clear	Pty at Fault:1	
	Sideswipe	Other Motor Vehicle		Traffic Signals and Signs		0.5	Hit & Run: No	Severe Injury	# Inj: 1	# Killed: 0		
Party 1 Driver	WEST	Proceeding Straight	F	Age: 35	2002 NISSAN	ALTIMA	Passenger Car, Station Wagon, Jeep					
Veh Type:		Sobriety: HNBD		Assoc Factor: None Apparent		Lap/Shoulder Harness Used	Cell Phone Not In Use					
Party 2 Driver	EAST	Making Left Turn	M	Age: 36	2017 MACK	TWIN STEER	Utility					
Veh Type:		Sobriety: HNBD		Assoc Factor: None Apparent		Lap/Shoulder Harness Used	Cell Phone Not In Use					
22018007	1/18/2022	10:17	Tuesday	FOOTHILL BLVD - EUCLID AVE			385'	Direction: WEST	Daylight	Clear	Pty at Fault:1	
	Rear-End	Other Motor Vehicle		Unsafe Speed		22350	Hit & Run: No	Complaint of Pain	# Inj: 1	# Killed: 0		
Party 1 Driver	EAST	Proceeding Straight	M	Age: 43	2010 CHEVROLET	HHR	Passenger Car, Station Wagon, Jeep					
Veh Type:		Sobriety: HNBD		Assoc Factor: None Apparent		Lap/Shoulder Harness Used	Cell Phone Not In Use					
Party 2 Driver	EAST	Stopped In Road	F	Age: 75	2004 TOYOTA	SIENNA	Passenger Car, Station Wagon, Jeep					
Veh Type:		Sobriety: HNBD		Assoc Factor: None Apparent		Lap/Shoulder Harness Used	Cell Phone Not In Use					
Party 3 Driver	EAST	Stopped In Road	F	Age: 39	2014 TOYOTA	HIGHLANDER	Sport Utility Vehicle					
Veh Type:		Sobriety: HNBD		Assoc Factor: None Apparent		Lap/Shoulder Harness Used	Cell Phone Not In Use					

FOOTHILL BLVD from MONTE VISTA AVE to EUCLID AVE

22049022	2/18/2022	20:02	Friday	MOUNTAIN AVE - FOOTHILL BLVD	0.5	0'	Direction: Not Stated	Dark - Street Lig	Clear	Pty at Fault:1
	Broadside		Other Motor Vehicle	Driving Under Influence		23152(A)	Hit & Run: No	Complaint of Pain	# Inj: 3	# Killed: 0
Party 1 Driver	NORT	Proceeding Straight	M	Age: 35	2015 MITSUBISHI	OUTLANDER	Sport Utility Vehicle			
Veh Type:		Sobriety: HBD Under Influen		Assoc Factor: Violation		Lap/Shoulder Harness Used	Not Stated			
Party 2 Driver	WEST	Proceeding Straight	M	Age: 31	2004 CHEVROLET	SILVERADO	Pickups & Panels			
Veh Type:		Sobriety: HNBD		Assoc Factor: None Apparent		Lap/Shoulder Harness Used	Cell Phone Not In Use			
22069002	3/10/2022	08:14	Thursday	FOOTHILL BLVD - SAN ANTONIO AVE		325'	Direction: EAST	Daylight	Clear	Pty at Fault:1
	Rear-End		Other Motor Vehicle	Unsafe Speed		22350	Hit & Run: No	Complaint of Pain	# Inj: 2	# Killed: 0
Party 1 Driver	WEST	Proceeding Straight	F	Age: 73	2013 MERCEDES-BENZ	C250	Passenger Car, Station Wagon, Jeep			
Veh Type:		Sobriety: HNBD		Assoc Factor: Inattention		Lap/Shoulder Harness Used	Cell Phone Not In Use			
Party 2 Driver	WEST	Stopped In Road	M	Age: 31	2011 KIA	FORTE	Passenger Car, Station Wagon, Jeep			
Veh Type:		Sobriety: HNBD		Assoc Factor: None Apparent		Lap/Shoulder Harness Used	Cell Phone Not In Use			
Party 3 Driver	WEST	Stopped In Road	M	Age: 66	2016 KIA	SOUL	Passenger Car, Station Wagon, Jeep			
Veh Type:		Sobriety: HNBD		Assoc Factor: None Apparent		Lap/Shoulder Harness Used	Cell Phone Not In Use			
22077001	3/18/2022	00:23	Friday	FOOTHILL BLVD - EUCLID AVE		30'	Direction: WEST	Dark - Street Lig	Clear	Pty at Fault:1
	Hit Object		Fixed Object	Improper Turning	0.5	22107	Hit & Run: No	Property Damage Only	# Inj: 0	# Killed: 0
Party 1 Driver	WEST	Making Left Turn	F	Age: 26	2006 FORD	RANGER	Pickups & Panels			
Veh Type:		Sobriety: HNBD		Assoc Factor: Inattention		Lap/Shoulder Harness Used	Cell Phone Handheld In Use			
22077017	3/18/2022	14:18	Friday	FOOTHILL BLVD - REDDING WAY		325'	Direction: EAST	Daylight	Clear	Pty at Fault:1
	Hit Object		Fixed Object	Improper Turning		22107	Hit & Run: No	Complaint of Pain	# Inj: 1	# Killed: 0
Party 1 Driver	EAST	Making Right Turn	M	Age: 23	2005 CADILLAC	CTS	Passenger Car, Station Wagon, Jeep			
Veh Type:		Sobriety: HBD Impairment Un		Assoc Factor: None Apparent		Lap/Shoulder Harness Used	Cell Phone Not In Use			
22080013	3/21/2022	15:01	Monday	FOOTHILL BLVD - SAN ANTONIO AVE		475'	Direction: EAST	Daylight	Clear	Pty at Fault:1
	Broadside		Other Motor Vehicle	Auto R/W Violation		21801(A)	Hit & Run: No	Other Visible Injury	# Inj: 3	# Killed: 0
Party 1 Driver	EAST	Making Left Turn	F	Age: 46	2011 NISSAN	SENTRA	Passenger Car, Station Wagon, Jeep			
Veh Type:		Sobriety: HNBD		Assoc Factor: None Apparent		Lap/Shoulder Harness Used	Cell Phone Not In Use			
Party 2 Driver	WEST	Making Right Turn	F	Age: 27	2016 KAWASAKI	NINJA 650	Motorcycle			
Veh Type:		Sobriety: HNBD		Assoc Factor: None Apparent		M/C Helmet Driver - Yes	Cell Phone Not In Use			
22088016	3/29/2022	18:59	Tuesday	FOOTHILL BLVD - MULBERRY AVE (W)		0'	Direction: Not Stated	Dusk - Dawn	Clear	Pty at Fault:1
	Broadside		Other Motor Vehicle	Traffic Signals and Signs		21453(A)	Hit & Run: No	Other Visible Injury	# Inj: 2	# Killed: 0
Party 1 Driver	WEST	Proceeding Straight	M	Age: 18	2016 FORD	FOCUS	Passenger Car, Station Wagon, Jeep			
Veh Type:		Sobriety: HNBD		Assoc Factor: Inattention		Lap/Shoulder Harness Used	Cell Phone Handheld In Use			
Party 2 Driver	SOUT	Stopped In Road	F	Age: 47	2016 BUICK	ENCLAVE	Sport Utility Vehicle			
Veh Type:		Sobriety: HNBD		Assoc Factor: None Apparent		Lap/Shoulder Harness Used	Cell Phone Not In Use			
22102014	4/12/2022	17:03	Tuesday	FOOTHILL BLVD - REDDING WAY		350'	Direction: WEST	Daylight	Clear	Pty at Fault:1
	Head-On		Other Motor Vehicle	Unsafe Lane Change		21658(A)	Hit & Run: No	Complaint of Pain	# Inj: 1	# Killed: 0
Party 1 Driver	WEST	Making Right Turn	M	Age: 26	2016 HONDA	HRV	Sport Utility Vehicle			
Veh Type:		Sobriety: HNBD		Assoc Factor: None Apparent		Lap/Shoulder Harness Used	Cell Phone Handsfree In Use			
Party 2 Driver	EAST	Proceeding Straight	F	Age: 33	2019 DODGE	DURANGO	Sport Utility Vehicle			
Veh Type:		Sobriety: HNBD		Assoc Factor: None Apparent		Lap/Shoulder Harness Used	Cell Phone Not In Use			

FOOTHILL BLVD from MONTE VISTA AVE to EUCLID AVE

22105015	4/15/2022	17:50	Friday	FOOTHILL BLVD - MOUNTAIN AVE			40'	Direction: WEST	Daylight	Clear	Pty at Fault:1
	Rear-End		Other Motor Vehicle	Unsafe Speed		22350	Hit & Run: No	Complaint of Pain	# Inj: 1	# Killed: 0	
Party 1 Driver	EAST	Proceeding Straight	M	Age: 27	2003 FORD	EXPLORER	Sport Utility Vehicle				
Veh Type:		Sobriety: HNBD		Assoc Factor: Inattention		Lap/Shoulder Harness Used	Cell Phone Handheld In Use				
Party 2 Driver	EAST	Stopped In Road	M	Age: 44	2015 HYUNDAI	SONATA	Passenger Car, Station Wagon, Jeep				
Veh Type:		Sobriety: HNBD		Assoc Factor: None Apparent		Lap/Shoulder Harness Used	Cell Phone Not In Use				
22112018	4/22/2022	14:36	Friday	MOUNTAIN AVE - FOOTHILL BLVD			0'	Direction: Not Stated	Daylight	Cloudy	Pty at Fault:1
	Rear-End		Other Motor Vehicle	Unsafe Speed		22350	Hit & Run: Misde	Property Damage Only	# Inj: 0	# Killed: 0	
Party 1 Driver	NORT	Proceeding Straight	Not Sta	Age:	2009 MERCEDES-BENZ	C350	Passenger Car, Station Wagon, Jeep				
Veh Type:		Sobriety: Impairment Not Kno		Assoc Factor: None Apparent			Not Stated				
Party 2 Driver	NORT	Stopped In Road	F	Age: 70	2014 CHEVROLET	SONIC LT	Passenger Car, Station Wagon, Jeep				
Veh Type:		Sobriety: HNBD		Assoc Factor: None Apparent		Lap/Shoulder Harness Used	Cell Phone Not In Use				
22120012	4/30/2022	14:39	Saturday	EUCLID AVE - FOOTHILL BLVD			0'	Direction: Not Stated	Daylight	Clear	Pty at Fault:1
	Broadside		Other Motor Vehicle	Traffic Signals and Signs		21453(C)	Hit & Run: No	Complaint of Pain	# Inj: 2	# Killed: 0	
Party 1 Driver	NORT	Making Left Turn	F	Age: 34	2016 HYUNDAI	ELANTRA	Passenger Car, Station Wagon, Jeep				
Veh Type:		Sobriety: HNBD		Assoc Factor: None Apparent		Lap/Shoulder Harness Used	Cell Phone Not In Use				
Party 2 Driver	SOUT	Proceeding Straight	M	Age: 22	2020 MAZDA	CX-30	Sport Utility Vehicle				
Veh Type:		Sobriety: HNBD		Assoc Factor: None Apparent		Lap/Shoulder Harness Used	Cell Phone Not In Use				
22139011	5/19/2022	12:05	Thursday	FOOTHILL BLVD - CENTRAL AVE			25'	Direction: WEST	Daylight	Clear	Pty at Fault:1
	Rear-End		Motor Vehicle on Othe	Unsafe Speed		22350	Hit & Run: No	Other Visible Injury	# Inj: 1	# Killed: 0	
Party 1 Driver	EAST	Proceeding Straight	M	Age: 38	2020 HONDA	CR-V	Sport Utility Vehicle				
Veh Type:		Sobriety: HNBD		Assoc Factor: None Apparent		Lap/Shoulder Harness Used	Cell Phone Not In Use				
Party 2 Driver	EAST	Proceeding Straight	F	Age: 67	2016 CHEVROLET	TRAVERSE	Sport Utility Vehicle				
Veh Type:		Sobriety: HNBD		Assoc Factor: None Apparent		Lap/Shoulder Harness Used	Cell Phone Not In Use				
22152010	6/1/2022	11:34	Wednesday	FOOTHILL BLVD - SAN ANTONIO AVE			449'	Direction: EAST	Daylight	Clear	Pty at Fault:1
	Rear-End		Other Motor Vehicle	Unsafe Speed		22350	Hit & Run: No	Complaint of Pain	# Inj: 2	# Killed: 0	
Party 1 Driver	WEST	Proceeding Straight	M	Age: 28	2007 MAZDA	CX7	Sport Utility Vehicle				
Veh Type:		Sobriety: HNBD		Assoc Factor: Inattention		Lap/Shoulder Harness Used	Cell Phone Handsfree In Use				
Party 2 Driver	WEST	Stopped In Road	F	Age: 61	2012 CHEVROLET	CRUZE	Passenger Car, Station Wagon, Jeep				
Veh Type:		Sobriety: HNBD		Assoc Factor: None Apparent		Lap/Shoulder Harness Used	Cell Phone Not In Use				
Party 3 Driver	WEST	Stopped In Road	M	Age: 20	2016 MERCEDES-BENZ	C-CLASS	Passenger Car, Station Wagon, Jeep				
Veh Type:		Sobriety: HNBD		Assoc Factor: None Apparent		Lap/Shoulder Harness Used	Cell Phone Not In Use				
22169025	6/18/2022	16:55	Saturday	MONTE VISTA AVE - FOOTHILL BLVD			0'	Direction: Not Stated	Daylight	Clear	Pty at Fault:1
	Broadside		Motor Vehicle on Othe			21453	Hit & Run: Misde	Property Damage Only	# Inj: 0	# Killed: 0	
Party 1 Driver	WEST	Proceeding Straight	F	Age: 37	2005 DODGE	MAGNUM	Passenger Car, Station Wagon, Jeep				
Veh Type:		Sobriety: Not Applicable		Assoc Factor: None Apparent		Unknown	Cell Phone Not In Use				
Party 2 Driver	WEST	Proceeding Straight	F	Age: 46	2019 HONDA	CIVIC	Passenger Car, Station Wagon, Jeep				
Veh Type:		Sobriety: HNBD		Assoc Factor: None Apparent		Lap/Shoulder Harness Used	Not Stated				
22173014	6/22/2022	14:41	Wednesday	BENSON AVE - FOOTHILL BLVD			0'	Direction: Not Stated	Daylight	Clear	Pty at Fault:1
	Broadside		Other Motor Vehicle	Traffic Signals and Signs		21800(D)(1)	Hit & Run: No	Complaint of Pain	# Inj: 1	# Killed: 0	

Party 1 Driver Veh Type:	SOUT	Proceeding Straight	F	Age: 31	2018 TOYOTA	CAMRY	Passenger Car, Station Wagon, Jeep					
		Sobriety: HNBD		Assoc Factor: None Apparent		Lap/Shoulder Harness Used	Cell Phone Not In Use					
Party 2 Driver Veh Type:	EAST	Proceeding Straight	M	Age: 27	2020 TOYOTA	TACOMA	Pickups & Panels					
		Sobriety: HNBD		Assoc Factor: None Apparent		Lap/Shoulder Harness Used	Cell Phone Not In Use					
Party 3 Driver Veh Type:	EAST	Proceeding Straight	M	Age: 21	2009 TOYOTA	CAMRY	Passenger Car, Station Wagon, Jeep					
		Sobriety: HNBD		Assoc Factor: None Apparent		Lap/Shoulder Harness Used	Cell Phone Not In Use					
22173020	6/22/2022	17:54	Wednesday	FOOTHILL BLVD - EUCLID AVE			250'	Direction: WEST	Daylight	Clear	Pty at Fault:1	
	Rear-End	Other Motor Vehicle		Unsafe Speed		22350	Hit & Run: No	Complaint of Pain		# Inj: 2	# Killed: 0	
Party 1 Driver Veh Type:	EAST	Proceeding Straight	M	Age: 81	2006 TOYOTA	CAMRY	Passenger Car, Station Wagon, Jeep					
		Sobriety: HNBD		Assoc Factor: None Apparent		Lap/Shoulder Harness Used	Cell Phone Not In Use					
Party 2 Driver Veh Type:	EAST	Slowing / Stopping	M	Age: 49	2021 FORD	F-150	Pickups & Panels					
		Sobriety: HNBD		Assoc Factor: None Apparent		Lap/Shoulder Harness Used	Cell Phone Not In Use					
Party 3 Driver Veh Type:	EAST	Stopped In Road	F	Age: 20	2000 FORD	RANGER	Pickups & Panels					
		Sobriety: HNBD		Assoc Factor: None Apparent		Lap/Shoulder Harness Used	Cell Phone Not In Use					
22181019	6/30/2022	21:28	Thursday	FOOTHILL BLVD - MOUNTAIN AVE			27'	Direction: WEST	Dark - Street Lig	Clear	Pty at Fault:1	
	Rear-End	Other Motor Vehicle		Unsafe Speed		22350	Hit & Run: No	Complaint of Pain		# Inj: 2	# Killed: 0	
Party 1 Driver Veh Type:	EAST	Proceeding Straight	F	Age: 29	2020 HONDA	CIVIC	Passenger Car, Station Wagon, Jeep					
		Sobriety: HNBD		Assoc Factor: None Apparent		Lap/Shoulder Harness Used	Cell Phone Not In Use					
Party 2 Driver Veh Type:	EAST	Proceeding Straight	F	Age: 25	2022 TOYOTA	COROLLA	Passenger Car, Station Wagon, Jeep					
		Sobriety: HNBD		Assoc Factor: None Apparent		Lap/Shoulder Harness Used	Cell Phone Not In Use					
22194028	7/13/2022	21:53	Wednesday	FOOTHILL BLVD - EUCLID AVE			0'	Direction: Not Stated	Dusk - Dawn	Clear	Pty at Fault:0	
	Broadside	Other Motor Vehicle		Unknown		0.25	Hit & Run: No	Complaint of Pain		# Inj: 1	# Killed: 0	
Party 1 Driver Veh Type:	EAST	Making Left Turn	F	Age: 26	2016 HONDA	CR-V	Sport Utility Vehicle					
		Sobriety: HNBD		Assoc Factor: None Apparent		Lap/Shoulder Harness Used	Cell Phone Not In Use					
Party 2 Driver Veh Type:	NORT	Proceeding Straight	M	Age: 42	2008 HYUNDAI	ACCENT	Passenger Car, Station Wagon, Jeep					
		Sobriety: HNBD		Assoc Factor: None Apparent		Lap/Shoulder Harness Used	Cell Phone Not In Use					
22196002	7/15/2022	01:12	Friday	FOOTHILL BLVD - MOUNTAIN AVE			600'	Direction: WEST	Dark - Street Lig	Clear	Pty at Fault:1	
	Hit Object	Fixed Object		Improper Turning		22107	Hit & Run: No	Other Visible Injury		# Inj: 1	# Killed: 0	
Party 1 Driver Veh Type:	WEST	Proceeding Straight	M	Age: 36	2011 SCION	XB	Passenger Car, Station Wagon, Jeep					
		Sobriety: HNBD		Assoc Factor: None Apparent		Lap Belt Used	Cell Phone Not In Use					
22207023	7/26/2022	20:44	Tuesday	FOOTHILL BLVD - BENSON AVE			10'	Direction: EAST	Dusk - Dawn	Clear	Pty at Fault:1	
	Sideswipe	Other Motor Vehicle		Improper Turning		22107	Hit & Run: Misde	Property Damage Only		# Inj: 0	# Killed: 0	
Party 1 Driver Veh Type:	EAST	Proceeding Straight	M	Age: 33	2019 FORD	F-550	Pickups & Panels					
		Sobriety: Impairment Not Kno		Assoc Factor: Violation		Unknown	Cell Phone Not In Use					
Party 2 Driver Veh Type:	EAST	Proceeding Straight	F	Age: 27	2008 HONDA	CR-V	Passenger Car, Station Wagon, Jeep					
		Sobriety: HNBD		Assoc Factor: None Apparent		Lap/Shoulder Harness Used	Cell Phone Not In Use					
22208010	7/27/2022	12:20	Wednesday	FOOTHILL BLVD - SAN ANTONIO AVE			571'	Direction: WEST	Daylight	Clear	Pty at Fault:1	
	Rear-End	Other Motor Vehicle		Unsafe Starting or Backing		22106	Hit & Run: No	Complaint of Pain		# Inj: 1	# Killed: 0	
Party 1 Driver Veh Type:	EAST	Proceeding Straight	F	Age: 56	2004 FORD	EXPEDITION	Sport Utility Vehicle					
		Sobriety: HNBD		Assoc Factor: None Apparent		Lap/Shoulder Harness Used	Cell Phone Not In Use					
Party 2 Driver Veh Type:	EAST	Stopped In Road	M	Age: 47	2015 AUDI	A6	Passenger Car, Station Wagon, Jeep					
		Sobriety: HNBD		Assoc Factor: None Apparent		Lap/Shoulder Harness Used	Cell Phone Not In Use					

FOOTHILL BLVD from MONTE VISTA AVE to EUCLID AVE

22210022	7/29/2022	21:00	Friday	FOOTHILL BLVD - CENTRAL AVE			1006'	Direction: EAST	Dark - Street Lig	Clear	Pty at Fault:1
	Broadside		Other Motor Vehicle	Auto R/W Violation			21801(A)	Hit & Run: No	Complaint of Pain	# Inj: 2	# Killed: 0
Party 1 Driver	EAST	Making Left Turn		M	Age: 25	2006 HYUNDAI	SONATA	Passenger Car, Station Wagon, Jeep			
Veh Type:		Sobriety: HNBD			Assoc Factor: None Apparent		Lap/Shoulder Harness Used	Cell Phone Not In Use			
Party 2 Driver	WEST	Proceeding Straight		F	Age: 31	2012 DODGE	DURANGO	Sport Utility Vehicle			
Veh Type:		Sobriety: HNBD			Assoc Factor: None Apparent		Lap/Shoulder Harness Used	Cell Phone Not In Use			
22214001	8/2/2022	03:11	Tuesday	FOOTHILL BLVD - MOUNTAIN AVE			503'	Direction: WEST	Dark - Street Lig	Clear	Pty at Fault:1
	Broadside		Other Motor Vehicle	Auto R/W Violation			21801(A)	Hit & Run: No	Property Damage Only	# Inj: 0	# Killed: 0
Party 1 Driver	WEST	Making Left Turn		F	Age: 29	2016 GMC	YUKON	Pickups & Panels			
Veh Type:		Sobriety: HNBD			Assoc Factor: None Apparent		Shoulder Harness Used	Cell Phone Not In Use			
Party 2 Driver	EAST	Proceeding Straight		M	Age: 66	2018 TOYOTA	CHR	Passenger Car, Station Wagon, Jeep			
Veh Type:		Sobriety: HNBD			Assoc Factor: None Apparent		Lap/Shoulder Harness Used	Cell Phone Not In Use			
22219002	8/7/2022	03:34	Sunday	FOOTHILL BLVD - CENTRAL AVE			937'	Direction: EAST	Dark - Street Lig	Clear	Pty at Fault:1
	Hit Object		Fixed Object	Driving Under Influence			23152(A)	Hit & Run: No	Other Visible Injury	# Inj: 1	# Killed: 0
Party 1 Driver	EAST	Proceeding Straight		F	Age: 21	2016 BMW	X5	Sport Utility Vehicle			
Veh Type:		Sobriety: HBD Under Influen			Assoc Factor: Violation		Lap/Shoulder Harness Used	Cell Phone Not In Use			
22219023	8/7/2022	21:50	Sunday	FOOTHILL BLVD - MOUNTAIN AVE			494'	Direction: EAST	Dark - Street Lig	Clear	Pty at Fault:1
	Broadside		Other Motor Vehicle	Auto R/W Violation			21801(A)	Hit & Run: No	Complaint of Pain	# Inj: 2	# Killed: 0
Party 1 Driver	SOUT	Making Left Turn		M	Age: 31	2019 FORD	TRANSIT	Other Commercial			
Veh Type:		Sobriety: HNBD			Assoc Factor: None Apparent		Lap/Shoulder Harness Used	Cell Phone Not In Use			
Party 2 Driver	EAST	Proceeding Straight		M	Age: 23	2016 KIA	OPTIMA	Passenger Car, Station Wagon, Jeep			
Veh Type:		Sobriety: HNBD			Assoc Factor: None Apparent		Lap/Shoulder Harness Used	Cell Phone Not In Use			
22221022	8/9/2022	19:34	Tuesday	FOOTHILL BLVD - MOUNTAIN AVE			383'	Direction: EAST	Dusk - Dawn	Clear	Pty at Fault:2
	Broadside		Other Motor Vehicle	Auto R/W Violation			21804(A)	Hit & Run: Misde	Property Damage Only	# Inj: 0	# Killed: 0
Party 1 Driver	WEST	Proceeding Straight		F	Age: 67	2005 BMW	525i	Sport Utility Vehicle			
Veh Type:		Sobriety: HNBD			Assoc Factor: None Apparent		Lap/Shoulder Harness Used	Cell Phone Not In Use			
Party 2 Driver	SOUT	Making Right Turn		F	Age: 28	2021 CHEVROLET	CAMARO	Sport Utility Vehicle			
Veh Type:		Sobriety: Not Applicable			Assoc Factor: None Apparent		Lap/Shoulder Harness Not Us	Cell Phone Not In Use			
22222016	8/10/2022	14:34	Wednesday	FOOTHILL BLVD - SAN ANTONIO AVE			313'	Direction: WEST	Daylight	Clear	Pty at Fault:1
	Hit Object		Fixed Object	Improper Turning			22107	Hit & Run: No	Property Damage Only	# Inj: 0	# Killed: 0
Party 1 Driver	WEST	Proceeding Straight		F	Age: 23	2008 FORD	CROWN VICTO	Passenger Car, Station Wagon, Jeep			
Veh Type:		Sobriety: HNBD			Assoc Factor: None Apparent		Lap/Shoulder Harness Used	Cell Phone Not In Use			
22231016	8/19/2022	14:51	Friday	FOOTHILL BLVD - MOUNTAIN AVE			788'	Direction: EAST	Daylight	Clear	Pty at Fault:1
	Hit Object		Fixed Object	Improper Turning			22107	Hit & Run: No	Severe Injury	# Inj: 1	# Killed: 0
Party 1 Driver	WEST	Proceeding Straight		M	Age: 50	1992 FORD	F-250	Pickups & Panels			
Veh Type:		Sobriety: Not Applicable			Assoc Factor: Other		Lap/Shoulder Harness Used	Not Stated			
22246022	9/3/2022	20:54	Saturday	FOOTHILL BLVD - REDDING WAY			60'	Direction: EAST	Dark - Street Lig	Clear	Pty at Fault:1
	Hit Object		Fixed Object	Other Hazardous Movement			23103(A)	Hit & Run: Misde	Property Damage Only	# Inj: 0	# Killed: 0
Party 1 Driver	EAST	Other Unsafe Turning		M	Age: 24	2016 FORD	MUSTANG	Passenger Car, Station Wagon, Jeep			
Veh Type:		Sobriety: HBD Under Influen			Assoc Factor: Violation		Lap/Shoulder Harness Used	Cell Phone Not In Use			

22267018	9/24/2022	16:24	Saturday	FOOTHILL BLVD - REDDING WAY	359'	Direction: WEST	Daylight	Clear	Pty at Fault:1
	Sideswipe		Other Motor Vehicle	Improper Turning	22107	Hit & Run: No	Severe Injury	# Inj: 1	# Killed: 0
Party 1 Driver	EAST	Changing Lanes	M	Age: 35	2018 HARLEY DAVIDS	MC	Motorcycle		
Veh Type:		Sobriety: HNBD		Assoc Factor: None Apparent	M/C Helmet Driver - Yes		Cell Phone Not In Use		
Party 2 Driver	WEST	Proceeding Straight	M	Age: 48					
Veh Type:		Sobriety: HNBD		Assoc Factor: None Apparent	M/C Helmet Driver - Yes		Cell Phone Not In Use		
22276002	10/3/2022	02:37	Monday	FOOTHILL BLVD - SAN ANTONIO AVE	194'	Direction: EAST	Dark - Street Lig	Clear	Pty at Fault:1
	Hit Object		Fixed Object	Improper Turning	22107	Hit & Run: Misde	Property Damage Only	# Inj: 0	# Killed: 0
Party 1 Driver	EAST	Proceeding Straight	M	Age: 39	2015 AUDI	A3	Passenger Car, Station Wagon, Jeep		
Veh Type:		Sobriety: HNBD		Assoc Factor: None Apparent	Lap/Shoulder Harness Used		Cell Phone Not In Use		
22282002	10/9/2022	01:44	Sunday	EUCLID AVE - FOOTHILL BLVD	0'	Direction: Not Stated	Dark - Street Lig	Clear	Pty at Fault:1
	Broadside		Other Motor Vehicle	Driving Under Influence	23152(A)	Hit & Run: No	Severe Injury	# Inj: 3	# Killed: 0
Party 1 Driver	SOUT	Proceeding Straight	M	Age: 36	2014 FORD	F-150	Pickups & Panels		
Veh Type:		Sobriety: HBD Under Influen		Assoc Factor: Violation	Lap/Shoulder Harness Used		Cell Phone Not In Use		
Party 2 Driver	WEST	Making Left Turn	M	Age: 52	2014 JEEP	CHEROKEE	Sport Utility Vehicle		
Veh Type:		Sobriety: HNBD		Assoc Factor: None Apparent	Lap/Shoulder Harness Used		Cell Phone Not In Use		
22286014	10/13/2022	14:58	Thursday	FOOTHILL BLVD - REDDING WAY	157'	Direction: EAST	Daylight	Clear	Pty at Fault:1
	Sideswipe		Other Motor Vehicle	Unsafe Speed	22350	Hit & Run: No	Other Visible Injury	# Inj: 1	# Killed: 0
Party 1 Driver	WEST	Passing Other Vehicle	M	Age: 22	2022 YAMAHA	MC	Motorcycle		
Veh Type:		Sobriety: HNBD		Assoc Factor: Violation	None In Vehicle		Cell Phone Not In Use		
Party 2 Driver	WEST	Proceeding Straight	M	Age: 62	2003 CHEVROLET	EXPRESS	Mini Van		
Veh Type:		Sobriety: HNBD		Assoc Factor: None Apparent	Lap/Shoulder Harness Used		Cell Phone Not In Use		
Party 3 Driver	WEST	Proceeding Straight	M	Age: 42	2016 DODGE	CARAVAN	Mini Van		
Veh Type:		Sobriety: HNBD		Assoc Factor: None Apparent	Lap/Shoulder Harness Used		Cell Phone Not In Use		
22308017	11/4/2022	17:41	Friday	FOOTHILL BLVD - EUCLID AVE	0'	Direction: Not Stated	Dusk - Dawn	Clear	Pty at Fault:1
	Sideswipe		Other Motor Vehicle	Traffic Signals and Signs	21453(C)	Hit & Run: No	Complaint of Pain	# Inj: 1	# Killed: 0
Party 1 Driver	WEST	Making Left Turn	F	Age: 73	2012 HONDA	ACCORD	Passenger Car, Station Wagon, Jeep		
Veh Type:		Sobriety: HNBD		Assoc Factor: None Apparent	Lap/Shoulder Harness Used		Cell Phone Not In Use		
Party 2 Driver	SOUT	Proceeding Straight	F	Age: 32	2020 DODGE	CHALLENGER	Passenger Car, Station Wagon, Jeep		
Veh Type:		Sobriety: HNBD		Assoc Factor: None Apparent	Lap/Shoulder Harness Used		Cell Phone Not In Use		
22313019	11/9/2022	20:00	Wednesday	FOOTHILL BLVD - SAN ANTONIO AVE	10'	Direction: WEST	Dark - Street Lig	Clear	Pty at Fault:1
	Vehicle - Pedestrian	Pedestrian		Ped R/W Violation	21950(A)	Hit & Run: No	Other Visible Injury	# Inj: 1	# Killed: 0
Party 1 Driver	EAST	Making Left Turn	M	Age: 19	2014 FORD	FOCUS	Passenger Car, Station Wagon, Jeep		
Veh Type:		Sobriety: HNBD		Assoc Factor: None Apparent	Lap/Shoulder Harness Used		Cell Phone Not In Use		
Party 2 Pedestrian	SOUT	Proceeding Straight	M	Age: 14			Pedestrian		
Veh Type:		Sobriety: HNBD		Assoc Factor: None Apparent	Not Required		Cell Phone Not In Use		
22323011	11/19/2022	12:55	Saturday	FOOTHILL BLVD - MOUNTAIN AVE	90'	Direction: EAST	Daylight	Clear	Pty at Fault:1
	Hit Object		Fixed Object	Unsafe Speed	22350	Hit & Run: No	Other Visible Injury	# Inj: 1	# Killed: 0
Party 1 Driver	EAST	Making Right Turn	F	Age: 43	2015 NISSAN	VERSA NOTE	Passenger Car, Station Wagon, Jeep		
Veh Type:		Sobriety: HNBD		Assoc Factor: None Apparent	Lap Belt Used		Cell Phone Not In Use		

Party 2 Driver	WEST	Stopped In Road	M	Age: 36	2017 HONDA	CIVIC	Passenger Car, Station Wagon, Jeep			
Veh Type:		Sobriety: HNBD		Assoc Factor: None Apparent		Lap Belt Used	Cell Phone Not In Use			
Party 3 Driver	WEST	Stopped In Road	F	Age: 45	2009 TOYOTA	PRIUS	Passenger Car, Station Wagon, Jeep			
Veh Type:		Sobriety: HNBD		Assoc Factor: None Apparent		Lap Belt Used	Cell Phone Not In Use			
22325012	11/21/2022	13:05	Monday	FOOTHILL BLVD - BENSON AVE		514'	Direction: EAST	Daylight	Clear	Pty at Fault:1
	Sideswipe		Other Motor Vehicle	Auto R/W Violation		21804(A)	Hit & Run: No	Complaint of Pain	# Inj: 2	# Killed: 0
Party 1 Driver	WEST	Making Right Turn	F	Age: 40	2006 HONDA	PILOT	Sport Utility Vehicle			
Veh Type:		Sobriety: HNBD		Assoc Factor: None Apparent		Lap/Shoulder Harness Used	Cell Phone Not In Use			
Party 2 Driver	WEST	Proceeding Straight	M	Age: 25	2006 TOYOTA	TUNDRA	Pickups & Panels			
Veh Type:		Sobriety: HNBD		Assoc Factor: None Apparent		Lap/Shoulder Harness Used	Cell Phone Not In Use			
22326008	11/22/2022	14:14	Tuesday	FOOTHILL BLVD - MOUNTAIN AVE		35'	Direction: WEST	Daylight	Clear	Pty at Fault:1
	Hit Object		Fixed Object	Unsafe Lane Change		21658(A)	Hit & Run: No	Complaint of Pain	# Inj: 1	# Killed: 0
Party 1 Driver	EAST	Proceeding Straight	M	Age: 73	2014 MERCEDES-BENZ	E-CLASS	Passenger Car, Station Wagon, Jeep			
Veh Type:		Sobriety: HNBD		Assoc Factor: None Apparent		Lap/Shoulder Harness Used	Cell Phone Not In Use			
22356008	12/22/2022	11:31	Thursday	EUCLID AVE - FOOTHILL BLVD	0.25	0'	Direction: Not Stated	Daylight	Clear	Pty at Fault:1
	Sideswipe		Other Motor Vehicle	Improper Turning		22107	Hit & Run: No	Property Damage Only	# Inj: 0	# Killed: 0
Party 1 Driver	NORT	Making Left Turn	M	Age: 50	2018 CHEVROLET	COLORADO	Passenger Car, Station Wagon, Jeep			
Veh Type:		Sobriety: HNBD		Assoc Factor: Other		Lap/Shoulder Harness Used	Cell Phone Not In Use			
Party 2 Driver	SOUT	Making Left Turn	M	Age: 18	2005 MINI	COOPER	Passenger Car, Station Wagon, Jeep			
Veh Type:		Sobriety: HNBD		Assoc Factor: None Apparent		Lap/Shoulder Harness Used	Cell Phone Not In Use			
22357011	12/23/2022	15:31	Friday	EUCLID AVE - FOOTHILL BLVD	0.25	0'	Direction: Not Stated	Daylight	Clear	Pty at Fault:1
	Broadside		Other Motor Vehicle	Traffic Signals and Signs		21453(C)	Hit & Run: No	Complaint of Pain	# Inj: 3	# Killed: 0
Party 1 Driver	WEST	Making Left Turn	F	Age: 81	1999 TOYOTA	CAMRY	Passenger Car, Station Wagon, Jeep			
Veh Type:		Sobriety: HNBD		Assoc Factor: None Apparent		Lap/Shoulder Harness Used	Cell Phone Not In Use			
Party 2 Driver	SOUT	Proceeding Straight	M	Age: 58	2019 CHEVROLET	IMPALA	Passenger Car, Station Wagon, Jeep			
Veh Type:		Sobriety: HNBD		Assoc Factor: None Apparent		Lap/Shoulder Harness Used	Cell Phone Not In Use			
23001022	1/1/2023	21:00	Sunday	FOOTHILL BLVD - MULBERRY AVE (W)		0'	Direction: Not Stated	Dark - Street Lig	Raining	Pty at Fault:1
	Hit Object		Fixed Object	Driving Under Influence		23152(A)	Hit & Run: No	Other Visible Injury	# Inj: 1	# Killed: 0
Party 1 Driver	WEST	Proceeding Straight	M	Age: 31	2010 CHEVROLET	COBALT	Passenger Car, Station Wagon, Jeep			
Veh Type:		Sobriety: HBD Under Influen		Assoc Factor: None Apparent		Lap/Shoulder Harness Used	Cell Phone Not In Use			
23004015	1/4/2023	14:32	Wednesday	FOOTHILL BLVD - MONTE VISTA AVE		547'	Direction: EAST	Daylight	Raining	Pty at Fault:1
	Broadside		Other Motor Vehicle	Auto R/W Violation		21801(A)	Hit & Run: No	Other Visible Injury	# Inj: 1	# Killed: 0
Party 1 Driver	EAST	Making Left Turn	F	Age: 32	2012 TOYOTA	TACOMA	Pickups & Panels			
Veh Type:		Sobriety: HNBD		Assoc Factor: Inattention		Lap/Shoulder Harness Used	Cell Phone Not In Use			
Party 2 Driver	WEST	Proceeding Straight	M	Age: 37	2006 MERCEDES-BENZ	230	Passenger Car, Station Wagon, Jeep			
Veh Type:		Sobriety: HNBD		Assoc Factor: None Apparent		Lap/Shoulder Harness Used	Cell Phone Not In Use			
23006019	1/6/2023	21:53	Friday	FOOTHILL BLVD - MOUNTAIN AVE		0'	Direction: Not Stated	Dark - Street Lig	Clear	Pty at Fault:1
	Broadside		Other Motor Vehicle	Driving Under Influence		23152(A)	Hit & Run: No	Other Visible Injury	# Inj: 2	# Killed: 0
Party 1 Driver	EAST	Making Left Turn	M	Age: 50	2019 HYUNDAI	SONATA	Passenger Car, Station Wagon, Jeep			
Veh Type:		Sobriety: HBD Under Influen		Assoc Factor: Violation		Lap/Shoulder Harness Used	Cell Phone Not In Use			

Party 2 Driver	SOUT	Proceeding Straight	M	Age: 21	2003 INFINITI	G35	Passenger Car, Station Wagon, Jeep					
Veh Type:		Sobriety: HNBD		Assoc Factor: None Apparent		Lap/Shoulder Harness Used	Cell Phone Not In Use					
23009009	1/9/2023	16:11	Monday	FOOTHILL BLVD - MOUNTAIN AVE		173'	Direction: EAST	Daylight	Cloudy	Pty at Fault:1		
	Broadside		Other Motor Vehicle	Auto R/W Violation		21804(A)	Hit & Run: No	Property Damage Only	# Inj: 0	# Killed: 0		
Party 1 Driver	SOUT	Entering Traffic	F	Age: 18	2011 HYUNDAI	ELANTRA	Passenger Car, Station Wagon, Jeep					
Veh Type:		Sobriety: HNBD		Assoc Factor: None Apparent		Lap/Shoulder Harness Used	Cell Phone Not In Use					
Party 2 Driver	WEST	Proceeding Straight	F	Age: 43	2020 TOYOTA	RAV4	Sport Utility Vehicle					
Veh Type:		Sobriety: HNBD		Assoc Factor: None Apparent		Lap/Shoulder Harness Used	Cell Phone Not In Use					
23020007	1/20/2023	11:48	Friday	FOOTHILL BLVD - MOUNTAIN AVE		1312'	Direction: EAST	Daylight	Clear	Pty at Fault:1		
	Rear-End		Other Motor Vehicle	Following Too Closely		21703	Hit & Run: No	Complaint of Pain	# Inj: 1	# Killed: 0		
Party 1 Driver	EAST	Proceeding Straight	F	Age: 75	1999 TOYOTA	4RUNNER	Sport Utility Vehicle					
Veh Type:		Sobriety: HNBD		Assoc Factor: None Apparent		Lap/Shoulder Harness Used	Cell Phone Not In Use					
Party 2 Driver	EAST	Slowing / Stopping	M	Age: 66	2018 TOYOTA	COROLLA	Passenger Car, Station Wagon, Jeep					
Veh Type:		Sobriety: HNBD		Assoc Factor: None Apparent		Lap/Shoulder Harness Used	Cell Phone Not In Use					
23039001	2/7/2023	18:00	Tuesday	EUCLID AVE - FOOTHILL BLVD		0'	Direction: Not Stated	Dusk - Dawn	Clear	Pty at Fault:1		
	Broadside		Other Motor Vehicle	Traffic Signals and Signs	0.25	21453(C)	Hit & Run: No	Complaint of Pain	# Inj: 1	# Killed: 0		
Party 1 Driver	WEST	Making Left Turn	M	Age: 23	2014 BMW	328	Passenger Car, Station Wagon, Jeep					
Veh Type:		Sobriety: Impairment Not Kno		Assoc Factor: None Apparent		Unknown	Cell Phone Not In Use					
Party 2 Driver	SOUT	Proceeding Straight	M	Age: 48	2009 HONDA	ACCORD	Passenger Car, Station Wagon, Jeep					
Veh Type:		Sobriety: HNBD		Assoc Factor: None Apparent		Lap/Shoulder Harness Used	Cell Phone Not In Use					
23041010	2/10/2023	16:34	Friday	FOOTHILL BLVD - SAN ANTONIO AVE		237'	Direction: WEST	Daylight	Clear	Pty at Fault:1		
	Rear-End		Other Motor Vehicle	Unsafe Speed		22350	Hit & Run: No	Other Visible Injury	# Inj: 3	# Killed: 0		
Party 1 Driver	EAST	Proceeding Straight	M	Age: 25	2005 HONDA	ACCORD	Passenger Car, Station Wagon, Jeep					
Veh Type:		Sobriety: HNBD		Assoc Factor: Inattention		Lap/Shoulder Harness Not Us	Cell Phone Not In Use					
Party 2 Driver	EAST	Stopped In Road	M	Age: 25	2020 NISSAN	ALTIMA	Passenger Car, Station Wagon, Jeep					
Veh Type:		Sobriety: HNBD		Assoc Factor: None Apparent		Lap/Shoulder Harness Used	Cell Phone Not In Use					
Party 3 Driver	EAST	Stopped In Road	M	Age: 67	2001 HONDA	CR-V	Passenger Car, Station Wagon, Jeep					
Veh Type:		Sobriety: HNBD		Assoc Factor: None Apparent		Lap/Shoulder Harness Used	Cell Phone Not In Use					
Party 4 Driver	EAST	Stopped In Road	M	Age: 79	2016 TOYOTA	COROLLA	Passenger Car, Station Wagon, Jeep					
Veh Type:		Sobriety: HNBD		Assoc Factor: None Apparent		Lap/Shoulder Harness Used	Cell Phone Not In Use					
23046001	2/15/2023	00:14	Wednesday	MOUNTAIN AVE - FOOTHILL BLVD		0'	Direction: Not Stated	Dark - Street Lig	Clear	Pty at Fault:0		
	Broadside		Other Motor Vehicle	Unknown	0.5		Hit & Run: No	Complaint of Pain	# Inj: 1	# Killed: 0		
Party 1 Driver	EAST	Proceeding Straight	M	Age: 44	2021 TOYOTA	COROLLA	Passenger Car, Station Wagon, Jeep					
Veh Type:		Sobriety: HNBD		Assoc Factor: None Apparent		Lap/Shoulder Harness Used	Cell Phone Not In Use					
Party 2 Driver	SOUT	Proceeding Straight	M	Age: 31	2018 FORD	FUSION	Passenger Car, Station Wagon, Jeep					
Veh Type:		Sobriety: HNBD		Assoc Factor: None Apparent		Lap/Shoulder Harness Used	Cell Phone Not In Use					
23055006	2/24/2023	12:45	Friday	FOOTHILL BLVD - MONTE VISTA AVE		0'	Direction: Not Stated	Daylight	Raining	Pty at Fault:1		
	Head-On		Other Motor Vehicle	Traffic Signals and Signs	0.5	21453(C)	Hit & Run: No	Other Visible Injury	# Inj: 1	# Killed: 0		
Party 1 Driver	SOUT	Proceeding Straight	M	Age: 52	2013 FORD	F-150	Two Axle Truck					
Veh Type:		Sobriety: HNBD		Assoc Factor: None Apparent		Lap/Shoulder Harness Used	Cell Phone Not In Use					
Party 2 Driver	EAST	Making Left Turn	F	Age: 38	2018 BMW	X5	Sport Utility Vehicle					
Veh Type:		Sobriety: HNBD		Assoc Factor: None Apparent		Lap/Shoulder Harness Used	Cell Phone Not In Use					

23062012	3/3/2023	18:36	Friday	FOOTHILL BLVD - REDDING WAY			385'	Direction: EAST	Dark - Street Lig	Clear	Pty at Fault:1
	Rear-End		Other Motor Vehicle	Auto R/W Violation			21804(A)	Hit & Run: No	Property Damage Only	# Inj: 0	# Killed: 0
Party 1 Driver	WEST	Proceeding Straight	M	Age: 38	2015 FORD	TAURUS	Police Car				
Veh Type:		Sobriety: HNBD		Assoc Factor: Inattention		Lap Belt Used	Cell Phone Not In Use				
Party 2 Driver	WEST	Stopped In Road	F	Age: 19	2014 LEXUS	ES250	Passenger Car, Station Wagon, Jeep				
Veh Type:		Sobriety: HNBD		Assoc Factor: None Apparent		Lap Belt Used	Cell Phone Not In Use				
23065004	3/6/2023	09:58	Monday	FOOTHILL BLVD - BENSON AVE			412'	Direction: EAST	Daylight	Clear	Pty at Fault:1
	Rear-End		Other Motor Vehicle	Unsafe Speed			22350	Hit & Run: No	Complaint of Pain	# Inj: 2	# Killed: 0
Party 1 Driver	WEST	Slowing / Stopping	F	Age: 51	2016 HONDA	CIVIC	Passenger Car, Station Wagon, Jeep				
Veh Type:		Sobriety: HNBD		Assoc Factor: None Apparent		Lap/Shoulder Harness Used	Cell Phone Not In Use				
Party 2 Driver	WEST	Stopped In Road	F	Age: 41	2020 TOYOTA	CAMRY	Passenger Car, Station Wagon, Jeep				
Veh Type:		Sobriety: HNBD		Assoc Factor: None Apparent		Lap/Shoulder Harness Used	Cell Phone Not In Use				
Party 3 Driver	WEST	Stopped In Road	F	Age: 60	2022 HYUNDAI	SANTA FE	Sport Utility Vehicle				
Veh Type:		Sobriety: HNBD		Assoc Factor: None Apparent		Lap/Shoulder Harness Used	Cell Phone Not In Use				
23073007	3/14/2023	09:30	Tuesday	FOOTHILL BLVD - MOUNTAIN AVE			113'	Direction: EAST	Daylight	Cloudy	Pty at Fault:1
	Rear-End		Other Motor Vehicle	Unsafe Lane Change			21658(A)	Hit & Run: No	Property Damage Only	# Inj: 0	# Killed: 0
Party 1 Driver	EAST	Proceeding Straight	M	Age: 18	2002 HONDA	ACCORD	Passenger Car, Station Wagon, Jeep				
Veh Type:		Sobriety: HNBD		Assoc Factor: None Apparent		Lap/Shoulder Harness Used	Cell Phone Not In Use				
Party 2 Driver	EAST	Changing Lanes	M	Age: 33	2017 NISSAN	PATH FINDER	Police Car				
Veh Type:		Sobriety: HNBD		Assoc Factor: None Apparent		Lap/Shoulder Harness Used	Cell Phone Not In Use				
23075002	3/16/2023	08:15	Thursday	FOOTHILL BLVD - SAN ANTONIO AVE			550'	Direction: EAST	Daylight	Clear	Pty at Fault:1
	Rear-End		Other Motor Vehicle	Unsafe Speed			22350	Hit & Run: No	Other Visible Injury	# Inj: 1	# Killed: 0
Party 1 Driver	WEST	Proceeding Straight	F	Age: 20	2012 TOYOTA	CAMRY	Passenger Car, Station Wagon, Jeep				
Veh Type:		Sobriety: HNBD		Assoc Factor: None Apparent		Lap Belt Used	Cell Phone Not In Use				
Party 2 Driver	WEST	Stopped In Road	M	Age: 73	2021 TOYOTA	TACOMA	Pickups & Panels				
Veh Type:		Sobriety: HNBD		Assoc Factor: None Apparent		Lap Belt Used	Cell Phone Not In Use				
23090007	3/31/2023	10:13	Friday	EUCLID AVE - FOOTHILL BLVD			0'	Direction: Not Stated	Daylight	Clear	Pty at Fault:0
	Broadside		Other Motor Vehicle	Unknown				Hit & Run: No	Other Visible Injury	# Inj: 3	# Killed: 0
Party 1 Driver	SOUT	Proceeding Straight	M	Age: 51	2018 HYUNDAI	SONATA	Passenger Car, Station Wagon, Jeep				
Veh Type:		Sobriety: HNBD		Assoc Factor: None Apparent		Lap/Shoulder Harness Used	Cell Phone Not In Use				
Party 2 Driver	WEST	Making Left Turn	M	Age: 54	2005 LEXUS	RX300	Sport Utility Vehicle				
Veh Type:		Sobriety: HNBD		Assoc Factor: None Apparent		Lap/Shoulder Harness Used	Cell Phone Not In Use				
Party 3 Parked Vehicle	EAST	Parked	Not Sta	Age:	2004 FORD	FOCUS	Passenger Car, Station Wagon, Jeep				
Veh Type:		Sobriety: HNBD		Assoc Factor: None Apparent			Cell Phone Not In Use				
23093003	4/3/2023	08:01	Monday	FOOTHILL BLVD - MONTE VISTA AVE			0'	Direction: Not Stated	Daylight	Cloudy	Pty at Fault:1
	Head-On		Other Motor Vehicle				21453	Hit & Run: No	Property Damage Only	# Inj: 0	# Killed: 0
Party 1 Driver	EAST	Proceeding Straight	M	Age: 24	2017 CHEVROLET	EV BOLT	Passenger Car, Station Wagon, Jeep				
Veh Type:		Sobriety: HNBD		Assoc Factor: None Apparent		Lap Belt Used	Cell Phone Not In Use				
Party 2 Driver	WEST	Making Left Turn	M	Age: 33	2023 MERCEDES-BENZ	EQE 350	Passenger Car, Station Wagon, Jeep				
Veh Type:		Sobriety: HNBD		Assoc Factor: None Apparent		Lap Belt Used	Cell Phone Not In Use				

FOOTHILL BLVD from MONTE VISTA AVE to EUCLID AVE

23112015	4/22/2023	21:14	Saturday	FOOTHILL BLVD - WILSON AVE			2'	Direction: WEST	Dark - Street Lig	Clear	Pty at Fault:1
	Hit Object		Other Object	Driving Under Influence			23152(A)	Hit & Run: No	Property Damage Only	# Inj: 0	# Killed: 0
Party 1 Driver	WEST	Making Right Turn		M	Age: 29	2015 TOYOTA	CAMRY	Passenger Car, Station Wagon, Jeep			
Veh Type:		Sobriety: HBD Under Influen			Assoc Factor: Violation		Lap/Shoulder	Harness Used Not Stated			
23116013	4/26/2023	16:28	Wednesday	FOOTHILL BLVD - REDDING WAY			13'	Direction: EAST	Daylight	Clear	Pty at Fault:1
	Sideswipe		Other Motor Vehicle	Improper Turning			22107	Hit & Run: Felony	Complaint of Pain	# Inj: 1	# Killed: 0
Party 1 Driver	EAST	Changing Lanes		F	Age: 28	2005 FORD	MUSTANG	Passenger Car, Station Wagon, Jeep			
Veh Type:		Sobriety: HNBD			Assoc Factor: None Apparent		Unknown	Cell Phone Not In Use			
Party 2 Driver	EAST	Proceeding Straight		F	Age: 52	2013 TOYOTA	RAV4	Passenger Car, Station Wagon, Jeep			
Veh Type:		Sobriety: HNBD			Assoc Factor: None Apparent		Lap/Shoulder	Harness Used Cell Phone Not In Use			
23128007	5/8/2023	09:00	Monday	FOOTHILL BLVD - EUCLID AVE			0'	Direction: Not Stated	Daylight	Clear	Pty at Fault:1
	Sideswipe		Other Motor Vehicle	Improper Turning			22107	Hit & Run: Felony	Other Visible Injury	# Inj: 1	# Killed: 0
Party 1 Driver	WEST	Passing Other Vehicle		Not Sta	Age:	2005 MAZDA	MAZDA3	Not Stated			
Veh Type:		Sobriety: Impairment Not Kno			Assoc Factor: None Apparent			Cell Phone Not In Use			
Party 2 Driver	WEST	Making Left Turn		M	Age: 34	2019 FORD	TAURUS	Other Commercial			
Veh Type:		Sobriety: HNBD			Assoc Factor: None Apparent			Cell Phone Not In Use			
23139014	5/19/2023	15:25	Friday	FOOTHILL BLVD - REDDING WAY			520'	Direction: EAST	Daylight	Clear	Pty at Fault:1
	Rear-End		Other Motor Vehicle	Unsafe Speed			22350	Hit & Run: No	Complaint of Pain	# Inj: 1	# Killed: 0
Party 1 Driver	EAST	Proceeding Straight		M	Age: 43	2011 KIA	FORTE	Passenger Car, Station Wagon, Jeep			
Veh Type:		Sobriety: HNBD			Assoc Factor: Inattention		Lap/Shoulder	Harness Used Cell Phone Not In Use			
Party 2 Driver	EAST	Stopped In Road		F	Age: 28	2016 ACURA	MDX	Sport Utility Vehicle			
Veh Type:		Sobriety: HNBD			Assoc Factor: None Apparent		Lap/Shoulder	Harness Used Cell Phone Not In Use			
23139020	5/19/2023	19:40	Friday	FOOTHILL BLVD - EUCLID AVE			47'	Direction: EAST	Dusk - Dawn	Clear	Pty at Fault:1
	Hit Object		Other Object	Unsafe Speed			22350	Hit & Run: No	Other Visible Injury	# Inj: 1	# Killed: 0
Party 1 Driver	EAST	Making Right Turn		M	Age: 22	2023 YAMAHA	MC	Motorcycle			
Veh Type:		Sobriety: HNBD			Assoc Factor: None Apparent		M/C Bicycle	Helmet Driver - Y Cell Phone Not In Use			
23139029	5/19/2023	22:45	Friday	FOOTHILL BLVD - SAN ANTONIO AVE			0'	Direction: Not Stated	Dark - Street Lig	Clear	Pty at Fault:1
	Broadside		Other Motor Vehicle	Traffic Signals and Signs			21453(C)	Hit & Run: No	Other Visible Injury	# Inj: 4	# Killed: 0
Party 1 Driver	WEST	Making Left Turn		F	Age: 20	2007 HONDA	ACCORD	Passenger Car, Station Wagon, Jeep			
Veh Type:		Sobriety: HNBD			Assoc Factor: None Apparent		Lap/Shoulder	Harness Used Cell Phone Not In Use			
Party 2 Driver	EAST	Proceeding Straight		F	Age: 44	2016 GMC	CANYON	Sport Utility Vehicle			
Veh Type:		Sobriety: HBD Not Under Infl			Assoc Factor: None Apparent		Lap/Shoulder	Harness Used Cell Phone Not In Use			
23150016	5/30/2023	16:54	Tuesday	FOOTHILL BLVD - REDDING WAY			90'	Direction: EAST	Daylight	Clear	Pty at Fault:1
	Rear-End		Other Motor Vehicle	Unsafe Speed			22350	Hit & Run: No	Complaint of Pain	# Inj: 1	# Killed: 0
Party 1 Driver	EAST	Proceeding Straight		F	Age: 27	2011 HONDA	CR-V	Passenger Car, Station Wagon, Jeep			
Veh Type:		Sobriety: HNBD			Assoc Factor: None Apparent		Lap/Shoulder	Harness Used Cell Phone Not In Use			
Party 2 Driver	EAST	Stopped In Road		F	Age: 38	2021 HONDA	ODYSSEY	Passenger Car, Station Wagon, Jeep			
Veh Type:		Sobriety: HNBD			Assoc Factor: None Apparent		Lap/Shoulder	Harness Used Cell Phone Not In Use			
23179014	6/28/2023	14:26	Wednesday	FOOTHILL BLVD - WILSON AVE			0'	Direction: Not Stated	Daylight	Clear	Pty at Fault:1
	Rear-End		Other Motor Vehicle	Unsafe Speed			22350	Hit & Run: No	Other Visible Injury	# Inj: 1	# Killed: 0

FOOTHILL BLVD from MONTE VISTA AVE to EUCLID AVE

Party 1 Driver	EAST	Proceeding Straight	M	Age: 30	2009 KAWASAKI	EX250R	Motorcycle					
Veh Type:		Sobriety: HNBD		Assoc Factor: Violation		M/C Bicycle Helmet Driver - Y	Cell Phone Not In Use					
Party 2 Driver	EAST	Stopped In Road	M	Age: 20	2008 MERCEDES-BENZ	300	Passenger Car, Station Wagon, Jeep					
Veh Type:		Sobriety: HNBD		Assoc Factor: None Apparent		Lap/Shoulder Harness Used	Cell Phone Not In Use					
23197005	7/16/2023	02:49	Sunday	FOOTHILL BLVD - MONTE VISTA AVE	0.5	0'	Direction: Not Stated	Dark - Street Lig	Clear		Pty at Fault:1	
	Broadside		Motor Vehicle on Othe	Traffic Signals and Signs		21453(A)	Hit & Run: Felony	Severe Injury		# Inj: 2	# Killed: 0	

Party 1 Driver	NORT	Proceeding Straight	Not Sta	Age:	2018 FORD	FUSION	Passenger Car, Station Wagon, Jeep
Veh Type:		Sobriety: Impairment Not Kno		Assoc Factor: None Apparent			Not Stated
Party 2 Driver	WEST	Proceeding Straight	M	Age: 25	2012 NISSAN	VERSA	Passenger Car, Station Wagon, Jeep
Veh Type:		Sobriety: HNBD		Assoc Factor: None Apparent		Lap/Shoulder Harness Used	Cell Phone Not In Use

Segment Length: 2.71 miles (14,313')

Collisions per mile: 46.85

Settings for Query:

- Segment: FOOTHILL BLVD between MONTE VISTA AVE and EUCLID AVE**
- Include Intersection Related at Limit 1 (MONTE VISTA AVE): True**
- Include Intersection Related at Limit 2 (EUCLID AVE): True**
- Include Intersection Related at Intermediate Intersections: True**
- Sorted By: Date and Time**

City of Upland

From 8/1/2020 to 8/1/2023

Total Collisions: 100

Injury Collisions: 87

Fatal Collisions: 2

Collision Summary Report

10/14/24

FOOTHILL BLVD from GROVE AVE to EUCLID AVE

Page 1 of 16

20219011	8/6/2020	12:03	Thursday	FOOTHILL BLVD - CAMPUS AVE			0'	Direction: Not Stated	Daylight	Clear	Pty at Fault:0
	Broadside		Other Motor Vehicle	Unknown	0.5		Hit & Run: No	Other Visible Injury	# Inj: 1	# Killed: 0	
Party 1 Driver	WEST	Proceeding Straight		M	Age: 24	2003 NISSAN	XTERRA	Sport Utility Vehicle			
Veh Type:		Sobriety: Under Drug Influenc		Assoc Factor: None Apparent			Lap/Shoulder Harness Used	Cell Phone Not In Use			
Party 2 Driver	SOUT	Making Left Turn		F	Age: 33	2006 SCION	XB	Passenger Car, Station Wagon, Jeep			
Veh Type:		Sobriety: HNBD		Assoc Factor: None Apparent			Lap/Shoulder Harness Used	Cell Phone Not In Use			
20223009	8/10/2020	12:50	Monday	FOOTHILL BLVD - CAMPUS AVE			75'	Direction: WEST	Daylight	Clear	Pty at Fault:1
	Rear-End		Other Motor Vehicle	Unsafe Speed		22350	Hit & Run: No	Complaint of Pain	# Inj: 4	# Killed: 0	
Party 1 Driver	EAST	Proceeding Straight		F	Age: 54	2017 HONDA	ACCORD	Passenger Car, Station Wagon, Jeep			
Veh Type:		Sobriety: HNBD		Assoc Factor: None Apparent			Lap/Shoulder Harness Used	Cell Phone Not In Use			
Party 2 Driver	EAST	Stopped In Road		F	Age: 27	2014 NISSAN	ALTIMA	Passenger Car, Station Wagon, Jeep			
Veh Type:		Sobriety: HNBD		Assoc Factor: None Apparent			Lap/Shoulder Harness Used	Cell Phone Not In Use			
Party 3 Driver	EAST	Stopped In Road		M	Age: 51	2012 HONDA	ACCORD	Passenger Car, Station Wagon, Jeep			
Veh Type:		Sobriety: HNBD		Assoc Factor: None Apparent			Lap/Shoulder Harness Used	Cell Phone Not In Use			
20223015	8/10/2020	17:19	Monday	FOOTHILL BLVD - 5TH AVE			170'	Direction: EAST	Daylight	Clear	Pty at Fault:1
	Rear-End		Other Motor Vehicle	Unsafe Speed		22350	Hit & Run: No	Other Visible Injury	# Inj: 2	# Killed: 0	
Party 1 Driver	EAST	Proceeding Straight		F	Age: 62	2004 KIA	OPTIMA	Passenger Car, Station Wagon, Jeep			
Veh Type:		Sobriety: HNBD		Assoc Factor: None Apparent			Lap/Shoulder Harness Used	Cell Phone Not In Use			
Party 2 Driver	EAST	Stopped In Road		F	Age: 20	2016 HONDA	ACCORD	Passenger Car, Station Wagon, Jeep			
Veh Type:		Sobriety: HNBD		Assoc Factor: None Apparent			Lap/Shoulder Harness Used	Cell Phone Not In Use			
20227015	8/14/2020	20:02	Friday	FOOTHILL BLVD - CAMPUS AVE			0'	Direction: Not Stated	Dark - Street Lig	Clear	Pty at Fault:1
	Rear-End		Other Motor Vehicle	Unsafe Speed	0.5	22350	Hit & Run: No	Complaint of Pain	# Inj: 1	# Killed: 0	
Party 1 Driver	SOUT	Proceeding Straight		M	Age: 19	2013 HYUNDAI	SCOUPE	Passenger Car, Station Wagon, Jeep			
Veh Type:		Sobriety: HNBD		Assoc Factor: None Apparent			Lap/Shoulder Harness Used	Cell Phone Not In Use			
Party 2 Driver	SOUT	Proceeding Straight		M	Age: 31	2003 VOLKSWAGEN	GOLF	Passenger Car, Station Wagon, Jeep			
Veh Type:		Sobriety: HNBD		Assoc Factor: None Apparent			Lap/Shoulder Harness Used	Cell Phone Not In Use			
20229016	8/16/2020	14:02	Sunday	GROVE AVE - FOOTHILL BLVD			0'	Direction: Not Stated	Daylight	Clear	Pty at Fault:1
	Head-On		Other Motor Vehicle	Auto R/W Violation	0.25	21801(A)	Hit & Run: No	Other Visible Injury	# Inj: 2	# Killed: 0	
Party 1 Driver	NORT	Making Left Turn		F	Age: 28	2006 HONDA	RIDGELINE	Pickups & Panels			
Veh Type:		Sobriety: HNBD		Assoc Factor: None Apparent			Lap/Shoulder Harness Used	Cell Phone Not In Use			
Party 2 Driver	SOUT	Proceeding Straight		F	Age: 42	2017 TOYOTA	COROLLA	Passenger Car, Station Wagon, Jeep			
Veh Type:		Sobriety: HNBD		Assoc Factor: None Apparent			Lap/Shoulder Harness Used	Cell Phone Not In Use			

20234029	8/21/2020	22:50	Friday	FOOTHILL BLVD - 2ND AVE			0'	Direction: Not Stated	Dark - Street Lig	Clear	Pty at Fault:1
	Broadside		Other Motor Vehicle	Traffic Signals and Signs			21453(C)	Hit & Run: No	Other Visible Injury	# Inj: 1	# Killed: 0
Party 1 Driver	SOUT	Making Left Turn		M	Age: 22	2011 TOYOTA	4RUNNER	Sport Utility Vehicle			
Veh Type:		Sobriety: HNBD			Assoc Factor: None Apparent		Lap/Shoulder Harness Used	Cell Phone Not In Use			
Party 2 Driver	EAST	Proceeding Straight		F	Age: 58	2019 CHEVROLET	MALIBU	Passenger Car, Station Wagon, Jeep			
Veh Type:		Sobriety: HNBD			Assoc Factor: None Apparent		Lap/Shoulder Harness Used	Cell Phone Not In Use			
20273011	9/29/2020	11:33	Tuesday	FOOTHILL BLVD - GROVE AVE			0'	Direction: Not Stated	Daylight	Clear	Pty at Fault:1
	Broadside		Other Motor Vehicle	Traffic Signals and Signs			21453(A)	Hit & Run: No	Complaint of Pain	# Inj: 3	# Killed: 0
Party 1 Driver	WEST	Proceeding Straight		F	Age: 71	2017 HYUNDAI	TUCSON	Sport Utility Vehicle			
Veh Type:		Sobriety: HNBD			Assoc Factor: None Apparent		Lap/Shoulder Harness Used	Cell Phone Not In Use			
Party 2 Driver	SOUT	Proceeding Straight		M	Age: 50	1997 VOLVO	850	Passenger Car, Station Wagon, Jeep			
Veh Type:		Sobriety: HNBD			Assoc Factor: None Apparent		Lap/Shoulder Harness Used	Cell Phone Not In Use			
20292010	10/18/2020	14:10	Sunday	FOOTHILL BLVD - EUCLID AVE			29'	Direction: EAST	Daylight	Clear	Pty at Fault:1
	Rear-End		Other Motor Vehicle	Unsafe Speed			22350	Hit & Run: No	Complaint of Pain	# Inj: 1	# Killed: 0
Party 1 Driver	WEST	Proceeding Straight		F	Age: 35	2019 BUICK	ENCORE	Sport Utility Vehicle			
Veh Type:		Sobriety: HNBD			Assoc Factor: None Apparent		Lap/Shoulder Harness Used	Cell Phone Not In Use			
Party 2 Driver	WEST	Stopped In Road		M	Age: 50	2020 DODGE	DURANGO	Sport Utility Vehicle			
Veh Type:		Sobriety: HNBD			Assoc Factor: None Apparent		Lap/Shoulder Harness Used	Cell Phone Not In Use			
20305005	10/31/2020	09:55	Saturday	FOOTHILL BLVD - HOSPITAL PKWY			290'	Direction: EAST	Daylight	Clear	Pty at Fault:1
	Hit Object		Fixed Object	Unsafe Lane Change			21658(A)	Hit & Run: No	Complaint of Pain	# Inj: 1	# Killed: 0
Party 1 Driver	WEST	Changing Lanes		F	Age: 21	2010 NISSAN	ROUGE	Passenger Car, Station Wagon, Jeep			
Veh Type:		Sobriety: HNBD			Assoc Factor: None Apparent		Lap/Shoulder Harness Used	Cell Phone Not In Use			
Party 2 Driver	WEST	Proceeding Straight		M	Age: 51	2008 HONDA	ELEMENT	Passenger Car, Station Wagon, Jeep			
Veh Type:		Sobriety: HNBD			Assoc Factor: None Apparent		Lap/Shoulder Harness Used	Cell Phone Not In Use			
20305010	10/31/2020	13:17	Saturday	FOOTHILL BLVD - HOSPITAL PKWY			45'	Direction: EAST	Daylight	Clear	Pty at Fault:1
	Rear-End		Other Motor Vehicle	Unsafe Speed			22350	Hit & Run: No	Complaint of Pain	# Inj: 1	# Killed: 0
Party 1 Driver	WEST	Proceeding Straight		M	Age: 19	2013 TOYOTA	RAV4	Sport Utility Vehicle			
Veh Type:		Sobriety: HNBD			Assoc Factor: None Apparent		Lap Belt Used	Cell Phone Not In Use			
Party 2 Driver	WEST	Stopped In Road		M	Age: 54	2019 HONDA	CIVIC	Passenger Car, Station Wagon, Jeep			
Veh Type:		Sobriety: HNBD			Assoc Factor: None Apparent		Lap Belt Used	Cell Phone Not In Use			
20313018	11/8/2020	21:00	Sunday	FOOTHILL BLVD - 2ND AVE			0'	Direction: Not Stated	Dark - Street Lig	Clear	Pty at Fault:1
	Vehicle - Pedestrian		Pedestrian	Ped R/W Violation			21950(A)	Hit & Run: Misde	Complaint of Pain	# Inj: 1	# Killed: 0
Party 1 Driver	WEST	Making Left Turn		F	Age: 25	TOYOTA	CAMRY	Passenger Car, Station Wagon, Jeep			
Veh Type:		Sobriety: HBD Impairment Un			Assoc Factor: None Apparent			Not Stated			
Party 2 Pedestrian	SOUT	Proceeding Straight		F	Age: 24			Pedestrian			
Veh Type:		Sobriety: HNBD			Assoc Factor: None Apparent			Not Stated			
20315008	11/10/2020	11:38	Tuesday	FOOTHILL BLVD - 2ND AVE			140'	Direction: EAST	Daylight	Clear	Pty at Fault:1
	Rear-End		Other Motor Vehicle	Unsafe Speed			22350	Hit & Run: Misde	Complaint of Pain	# Inj: 1	# Killed: 0
Party 1 Driver	EAST	Proceeding Straight		M	Age: 30	2019 CHEVROLET	SILVERADO	Pickups & Panels			
Veh Type:		Sobriety: Impairment Not Kno			Assoc Factor: None Apparent		Unknown	Cell Phone Not In Use			

Party 2 Driver	EAST	Proceeding Straight	F	Age: 55	2014 TOYOTA	COROLLA	Passenger Car, Station Wagon, Jeep				
Veh Type:		Sobriety: HNBD		Assoc Factor: None Apparent		Lap/Shoulder Harness Used	Cell Phone Not In Use				
20335006	11/30/2020	12:19	Monday	FOOTHILL BLVD - ALTA AVE		40'	Direction: WEST	Daylight	Clear	Pty at Fault:1	
	Rear-End		Other Motor Vehicle	Unsafe Speed		22350	Hit & Run: No	Complaint of Pain	# Inj: 1	# Killed: 0	
Party 1 Driver	EAST	Proceeding Straight	M	Age: 59	2000 DODGE	RAM3500	Mini Van				
Veh Type:		Sobriety: HNBD		Assoc Factor: None Apparent		Lap/Shoulder Harness Used	Cell Phone Not In Use				
Party 2 Driver	EAST	Stopped In Road	F	Age: 45	2020 FORD	EDGE	Sport Utility Vehicle				
Veh Type:		Sobriety: HNBD		Assoc Factor: None Apparent		Lap/Shoulder Harness Used	Cell Phone Not In Use				
20336015	12/1/2020	20:06	Tuesday	FOOTHILL BLVD - EUCLID AVE		0'	Direction: Not Stated	Dark - Street Lig	Clear	Pty at Fault:1	
	Broadside		Other Motor Vehicle	Traffic Signals and Signs	0.25	21453(A)	Hit & Run: No	Complaint of Pain	# Inj: 2	# Killed: 0	
Party 1 Driver	WEST	Proceeding Straight	M	Age: 41	2021 GMC	SIERRA	Pickups & Panels				
Veh Type:		Sobriety: HNBD		Assoc Factor: None Apparent		Lap/Shoulder Harness Used	Cell Phone Not In Use				
Party 2 Driver	SOUT	Making Left Turn	M	Age: 32	2007 CHRYSLER	PT CRUISER	Passenger Car, Station Wagon, Jeep				
Veh Type:		Sobriety: HNBD		Assoc Factor: None Apparent		Lap/Shoulder Harness Used	Cell Phone Not In Use				
20338023	12/3/2020	20:45	Thursday	FOOTHILL BLVD - ALTA AVE		300'	Direction: EAST	Dark - Street Lig	Clear	Pty at Fault:1	
	Vehicle - Pedestrian		Pedestrian	Pedestrian Violation		21954(A)	Hit & Run: No	Fatal	# Inj: 0	# Killed: 1	
Party 1 Pedestrian	NORT	Proceeding Straight	M	Age: 36			Pedestrian				
Veh Type:		Sobriety: Impairment Not Kno		Assoc Factor: None Apparent		Not Required	Cell Phone Not In Use				
Party 2 Driver	EAST	Proceeding Straight	F	Age: 27	2013 HONDA	PILOT	Sport Utility Vehicle				
Veh Type:		Sobriety: HNBD		Assoc Factor: None Apparent		Lap/Shoulder Harness Used	Cell Phone Not In Use				
20353010	12/18/2020	09:59	Friday	FOOTHILL BLVD - ALTA AVE		147'	Direction: EAST	Daylight	Clear	Pty at Fault:1	
	Rear-End		Other Motor Vehicle	Unsafe Lane Change		21658(A)	Hit & Run: No	Other Visible Injury	# Inj: 1	# Killed: 0	
Party 1 Driver	WEST	Stopped In Road	F	Age: 75	2018 TOYOTA	CAMRY	Passenger Car, Station Wagon, Jeep				
Veh Type:		Sobriety: HNBD		Assoc Factor: Violation		Lap/Shoulder Harness Used	Cell Phone Not In Use				
Party 2 Driver	WEST	Proceeding Straight	F	Age: 28	2012 HONDA	ACCORD	Passenger Car, Station Wagon, Jeep				
Veh Type:		Sobriety: HNBD		Assoc Factor: None Apparent		Lap/Shoulder Harness Used	Cell Phone Not In Use				
20358007	12/23/2020	12:16	Wednesday	FOOTHILL BLVD - ALTA AVE		116'	Direction: EAST	Daylight	Clear	Pty at Fault:1	
	Rear-End		Other Motor Vehicle	Unsafe Speed		22350	Hit & Run: No	Other Visible Injury	# Inj: 1	# Killed: 0	
Party 1 Driver	EAST	Proceeding Straight	F	Age: 37	2019 KIA	SORENTO	Sport Utility Vehicle				
Veh Type:		Sobriety: HBD Not Under Infl		Assoc Factor: Stop and Go Traffi		Lap/Shoulder Harness Used	Cell Phone Not In Use				
Party 2 Driver	EAST	Stopped In Road	F	Age: 20	2014 HYUNDAI	ELANTRA	Passenger Car, Station Wagon, Jeep				
Veh Type:		Sobriety: HBD Not Under Infl		Assoc Factor: Stop and Go Traffi		Lap/Shoulder Harness Used	Cell Phone Not In Use				
Party 3 Driver	EAST	Proceeding Straight	F	Age: 29	2018 HYUNDAI	FORTE	Passenger Car, Station Wagon, Jeep				
Veh Type:		Sobriety: HBD Not Under Infl		Assoc Factor: Stop and Go Traffi		Lap/Shoulder Harness Used	Cell Phone Not In Use				
21021011	1/21/2021	14:21	Thursday	FOOTHILL BLVD - 2ND AVE		40'	Direction: EAST	Daylight	Clear	Pty at Fault:1	
	Rear-End		Other Motor Vehicle	Unsafe Speed		22350	Hit & Run: No	Other Visible Injury	# Inj: 1	# Killed: 0	
Party 1 Driver	EAST	Proceeding Straight	M	Age: 39	2013 HONDA	SHADOW	Motorcycle				
Veh Type:		Sobriety: HNBD		Assoc Factor: None Apparent		M/C Helmet Driver - Yes	Cell Phone Not In Use				
Party 2 Driver	EAST	Stopped In Road	F	Age: 67	2009 HONDA	ACCORD	Passenger Car, Station Wagon, Jeep				
Veh Type:		Sobriety: HNBD		Assoc Factor: None Apparent		Lap/Shoulder Harness Used	Cell Phone Not In Use				

21036019	2/5/2021	20:40	Friday	CAMPUS AVE - FOOTHILL BLVD	0.5	0'	Direction: Not Stated	Dark - Street Lig	Clear	Pty at Fault:1
	Broadside		Other Motor Vehicle	Traffic Signals and Signs		21453(A)	Hit & Run: Misde	Complaint of Pain	# Inj: 2	# Killed: 0
Party 1 Driver	SOUT	Making Left Turn		Not Sta	Age: 2007 NISSAN	TITAN		Passenger Car, Station Wagon, Jeep		
Veh Type:		Sobriety: Impairment Not Kno		Assoc Factor: Runaway Vehicle				Not Stated		
Party 2 Driver	WEST	Proceeding Straight		F	Age: 43 2018 KIA	OPTIMA		Passenger Car, Station Wagon, Jeep		
Veh Type:		Sobriety: HNBD		Assoc Factor: None Apparent		Lap/Shoulder Harness Used		Cell Phone Not In Use		
Party 3 Driver	WEST	Stopped In Road		F	Age: 54 2019 TOYOTA	RAV4		Passenger Car, Station Wagon, Jeep		
Veh Type:		Sobriety: HNBD		Assoc Factor: None Apparent		Lap/Shoulder Harness Used		Cell Phone Not In Use		
Party 4 Driver	EAST	Stopped In Road		M	Age: 24 2014 MINI	COOPER		Passenger Car, Station Wagon, Jeep		
Veh Type:		Sobriety: HNBD		Assoc Factor: None Apparent		Lap/Shoulder Harness Used		Cell Phone Not In Use		
21038019	2/7/2021	19:55	Sunday	FOOTHILL BLVD - CAMPUS AVE		646'	Direction: EAST	Dark - Street Lig	Clear	Pty at Fault:1
	Broadside		Other Motor Vehicle	Auto R/W Violation		21801(A)	Hit & Run: No	Complaint of Pain	# Inj: 1	# Killed: 0
Party 1 Driver	SOUT	Making Left Turn		M	Age: 47 2010 FORD	ESCAPE		Sport Utility Vehicle		
Veh Type:		Sobriety: HNBD		Assoc Factor: None Apparent		Lap/Shoulder Harness Used		Cell Phone Not In Use		
Party 2 Driver	WEST	Proceeding Straight		F	Age: 38 2020 KIA	OPTIMA		Passenger Car, Station Wagon, Jeep		
Veh Type:		Sobriety: HNBD		Assoc Factor: None Apparent		Lap/Shoulder Harness Used		Cell Phone Not In Use		
21040019	2/9/2021	18:00	Tuesday	FOOTHILL BLVD - HOSPITAL PKWY		230'	Direction: WEST	Daylight	Clear	Pty at Fault:1
	Broadside		Other Motor Vehicle	Auto R/W Violation		21804(A)	Hit & Run: No	Complaint of Pain	# Inj: 2	# Killed: 0
Party 1 Driver	EAST	Making Left Turn		F	Age: 62 2015 FORD	EDGE		Sport Utility Vehicle		
Veh Type:		Sobriety: HNBD		Assoc Factor: None Apparent		Lap/Shoulder Harness Used		Cell Phone Not In Use		
Party 2 Driver	WEST	Proceeding Straight		M	Age: 19 2003 FORD	FOCUS		Passenger Car, Station Wagon, Jeep		
Veh Type:		Sobriety: HNBD		Assoc Factor: None Apparent		Lap/Shoulder Harness Used		Cell Phone Not In Use		
21057011	2/26/2021	17:41	Friday	FOOTHILL BLVD - HOSPITAL PKWY		6'	Direction: WEST	Dark - Street Lig	Clear	Pty at Fault:1
	Vehicle - Pedestrian	Pedestrian		Pedestrian Violation		21954(A)	Hit & Run: No	Other Visible Injury	# Inj: 1	# Killed: 0
Party 1 Pedestrian	NORT	Proceeding Straight		F	Age: 30			Pedestrian		
Veh Type:		Sobriety: HNBD		Assoc Factor: None Apparent		Not Required		Cell Phone Handsfree In Use		
Party 2 Driver	WEST	Proceeding Straight		F	Age: 23 2002 HONDA	S2000		Passenger Car, Station Wagon, Jeep		
Veh Type:		Sobriety: HNBD		Assoc Factor: None Apparent		Lap/Shoulder Harness Used		Not Stated		
21083021	3/24/2021	19:34	Wednesday	FOOTHILL BLVD - EUCLID AVE		156'	Direction: EAST	Dusk - Dawn	Clear	Pty at Fault:1
	Rear-End		Other Motor Vehicle	Unsafe Speed		22350	Hit & Run: No	Complaint of Pain	# Inj: 1	# Killed: 0
Party 1 Driver	WEST	Proceeding Straight		F	Age: 19 2016 NISSAN	SENTRA		Passenger Car, Station Wagon, Jeep		
Veh Type:		Sobriety: HNBD		Assoc Factor: None Apparent		Lap/Shoulder Harness Used		Cell Phone Not In Use		
Party 2 Driver	WEST	Stopped In Road		M	Age: 33 2009 SCION	XB		Passenger Car, Station Wagon, Jeep		
Veh Type:		Sobriety: HNBD		Assoc Factor: None Apparent		Lap/Shoulder Harness Used		Cell Phone Not In Use		
21147004	5/6/2021	16:00	Thursday	FOOTHILL BLVD - HOSPITAL PKWY		360'	Direction: WEST	Daylight	Clear	Pty at Fault:1
	Vehicle - Pedestrian	Pedestrian		Pedestrian Violation		21955	Hit & Run: Misde	Other Visible Injury	# Inj: 1	# Killed: 0
Party 1 Pedestrian	NORT	Proceeding Straight		M	Age: 49			Pedestrian		
Veh Type:		Sobriety: HNBD		Assoc Factor: None Apparent		Not Required		Cell Phone Not In Use		
Party 2 Driver	WEST	Proceeding Straight		M	Age: TOYOTA	TUNDRA		Pickups & Panels		
Veh Type:		Sobriety: Impairment Not Kno		Assoc Factor: None Apparent				Not Stated		

21127020	5/7/2021	18:08	Friday	FOOTHILL BLVD - GROVE AVE			311'	Direction: WEST	Daylight	Clear	Pty at Fault:1
	Rear-End		Other Motor Vehicle	Unsafe Speed		22350	Hit & Run: Misde	Complaint of Pain		# Inj: 1	# Killed: 0
Party 1 Driver	EAST	Proceeding Straight	M	Age:	FORD	EXPLORER	Sport Utility Vehicle				
Veh Type:		Sobriety: Impairment Not Kno		Assoc Factor: None Apparent			Cell Phone Not In Use				
Party 2 Driver	EAST	Stopped In Road	F	Age: 20	2006 FORD	FUSION	Passenger Car, Station Wagon, Jeep				
Veh Type:		Sobriety: HNBD		Assoc Factor: None Apparent		Lap/Shoulder Harness Used	Cell Phone Not In Use				
21127021	5/7/2021	18:57	Friday	FOOTHILL BLVD - 4TH AVE			79'	Direction: EAST	Daylight	Clear	Pty at Fault:1
	Hit Object		Fixed Object	Improper Turning		22107	Hit & Run: Felony	Other Visible Injury		# Inj: 1	# Killed: 0
Party 1 Driver	WEST	Other Unsafe Turning	M	Age:	2009 HONDA	CIVIC	Passenger Car, Station Wagon, Jeep				
Veh Type:		Sobriety: Impairment Not Kno		Assoc Factor: None Apparent			Not Stated				
21129010	5/9/2021	12:26	Sunday	EUCLID AVE - FOOTHILL BLVD			0'	Direction: Not Stated	Daylight	Clear	Pty at Fault:1
	Broadside		Other Motor Vehicle	Improper Turning	0.25	22100(B)	Hit & Run: No	Complaint of Pain		# Inj: 3	# Killed: 0
Party 1 Driver	EAST	Making Left Turn	M	Age: 49	2014 HONDA	CR-V	Sport Utility Vehicle				
Veh Type:		Sobriety: HNBD		Assoc Factor: None Apparent		Lap/Shoulder Harness Used	Cell Phone Not In Use				
Party 2 Driver	NORT	Proceeding Straight	F	Age: 25	2019 HYUNDAI	VELOSTER	Passenger Car, Station Wagon, Jeep				
Veh Type:		Sobriety: HNBD		Assoc Factor: None Apparent		Lap/Shoulder Harness Used	Cell Phone Not In Use				
Party 3 Driver	WEST	Stopped In Road	M	Age: 56	2018 NISSAN	ALTIMA	Passenger Car, Station Wagon, Jeep				
Veh Type:		Sobriety: HNBD		Assoc Factor: None Apparent		Lap/Shoulder Harness Used	Cell Phone Not In Use				
21132009	5/12/2021	11:01	Wednesday	FOOTHILL BLVD - CAMPUS AVE			470'	Direction: EAST	Daylight	Clear	Pty at Fault:1
	Broadside		Other Motor Vehicle	Auto R/W Violation		21804(A)	Hit & Run: No	Complaint of Pain		# Inj: 2	# Killed: 0
Party 1 Driver	SOUT	Making Left Turn	F	Age: 28	2016 CHEVROLET	MALIBU	Passenger Car, Station Wagon, Jeep				
Veh Type:		Sobriety: HNBD		Assoc Factor: None Apparent		Lap/Shoulder Harness Used	Cell Phone Not In Use				
Party 2 Driver	WEST	Proceeding Straight	M	Age: 19	2004 MINI	COOPER	Passenger Car, Station Wagon, Jeep				
Veh Type:		Sobriety: HNBD		Assoc Factor: None Apparent		Lap/Shoulder Harness Used	Cell Phone Not In Use				
21133014	5/13/2021	15:29	Thursday	FOOTHILL BLVD - ALTA AVE			493'	Direction: EAST	Daylight	Clear	Pty at Fault:1
	Broadside		Other Motor Vehicle	Improper Passing		21755(A)	Hit & Run: No	Complaint of Pain		# Inj: 1	# Killed: 0
Party 1 Driver	EAST	Proceeding Straight	M	Age: 41	2019 JEEP	CHEROKEE	Sport Utility Vehicle				
Veh Type:		Sobriety: HNBD		Assoc Factor: None Apparent		Lap/Shoulder Harness Used	Cell Phone Not In Use				
Party 2 Driver	SOUT	Making Left Turn	M	Age: 50	2001 FORD	F-150	Pickups & Panels				
Veh Type:		Sobriety: HNBD		Assoc Factor: None Apparent		Lap/Shoulder Harness Used	Cell Phone Not In Use				
21142009	5/22/2021	08:51	Saturday	FOOTHILL BLVD - CAMPUS AVE			0'	Direction: Not Stated	Daylight	Cloudy	Pty at Fault:1
	Broadside		Other Motor Vehicle	Traffic Signals and Signs	0.5	21453(A)	Hit & Run: No	Complaint of Pain		# Inj: 2	# Killed: 0
Party 1 Driver	EAST	Proceeding Straight	F	Age: 37	2011 LEXUS	IS250	Passenger Car, Station Wagon, Jeep				
Veh Type:		Sobriety: HNBD		Assoc Factor: None Apparent		Lap/Shoulder Harness Used	Cell Phone Not In Use				
Party 2 Driver	NORT	Making Left Turn	M	Age: 67	2004 CHEVROLET	SILVERADO	Pickups & Panels				
Veh Type:		Sobriety: HNBD		Assoc Factor: None Apparent		Lap/Shoulder Harness Used	Cell Phone Not In Use				
21144001	5/24/2021	00:08	Monday	FOOTHILL BLVD - 2ND AVE			223'	Direction: EAST	Dark - Street Lig	Clear	Pty at Fault:1
	Hit Object		Fixed Object	Improper Turning		22107	Hit & Run: No	Other Visible Injury		# Inj: 1	# Killed: 0
Party 1 Driver	EAST	Proceeding Straight	M	Age: 41	2007 FORD	F-150	Pickups & Panels				
Veh Type:		Sobriety: HNBD		Assoc Factor: Inattention		Lap/Shoulder Harness Used	Cell Phone Handheld In Use				

Party 2	Parked Vehicle	SOUT	Parked	Not Sta	Age:	2016 HYUNDAI	SONATA	Passenger Car, Station Wagon, Jeep			
Veh Type:		Sobriety: Not Applicable		Assoc Factor: None Apparent		Cell Phone Not In Use					
21166012	6/15/2021	10:39	Tuesday	FOOTHILL BLVD - 2ND AVE			25'	Direction: WEST	Daylight	Clear	Pty at Fault:1
Rear-End		Other Motor Vehicle		Unsafe Speed		22350	Hit & Run: No	Property Damage Only		# Inj: 0	# Killed: 0
Party 1	Driver	WEST	Proceeding Straight	F	Age: 61	2010 CHRYSLER	TOWN AND CO	Mini Van			
Veh Type:		Sobriety: HNBD		Assoc Factor: Stop and Go Traffi		Lap/Shoulder Harness Used		Cell Phone Not In Use			
Party 2	Driver	WEST	Stopped In Road	M	Age: 29	2019 CHEVROLET	SILVERADO	Pickups & Panels			
Veh Type:		Sobriety: HNBD		Assoc Factor: Stop and Go Traffi		Lap/Shoulder Harness Used		Cell Phone Not In Use			
21184013	7/3/2021	12:51	Saturday	FOOTHILL BLVD - CAMPUS AVE			255'	Direction: EAST	Daylight	Clear	Pty at Fault:1
Rear-End		Other Motor Vehicle		Unsafe Speed		22350	Hit & Run: No	Complaint of Pain		# Inj: 1	# Killed: 0
Party 1	Driver	WEST	Proceeding Straight	M	Age: 74	2015 LEXUS	LS460	Passenger Car, Station Wagon, Jeep			
Veh Type:		Sobriety: HNBD		Assoc Factor: None Apparent		Lap/Shoulder Harness Used		Cell Phone Not In Use			
Party 2	Driver	WEST	Stopped In Road	F	Age: 53	2005 DODGE	MAGNUM	Passenger Car, Station Wagon, Jeep			
Veh Type:		Sobriety: HNBD		Assoc Factor: None Apparent		Lap/Shoulder Harness Used		Cell Phone Not In Use			
21217017	8/5/2021	12:51	Thursday	FOOTHILL BLVD - 2ND AVE			0'	Direction: Not Stated	Daylight	Clear	Pty at Fault:1
Broadside		Other Motor Vehicle		Traffic Signals and Signs		21453(A)	Hit & Run: No	Complaint of Pain		# Inj: 2	# Killed: 0
Party 1	Driver	WEST	Proceeding Straight	F	Age:	2003 FORD	F-150	Pickups & Panels			
Veh Type:		Sobriety: Sleepy - Fatigued		Assoc Factor: None Apparent		Lap/Shoulder Harness Used		Cell Phone Not In Use			
Party 2	Driver	NORT	Proceeding Straight	F	Age:	2008 ACURA	TLS	Passenger Car, Station Wagon, Jeep			
Veh Type:		Sobriety: HNBD		Assoc Factor: None Apparent		Lap/Shoulder Harness Used		Cell Phone Not In Use			
21225016	8/13/2021	18:28	Friday	FOOTHILL BLVD - HOSPITAL PKWY			30'	Direction: WEST	Daylight	Clear	Pty at Fault:1
Rear-End		Other Motor Vehicle		Unsafe Speed		22350	Hit & Run: No	Other Visible Injury		# Inj: 2	# Killed: 0
Party 1	Driver	EAST	Proceeding Straight	M	Age: 34	2020 DODGE	RAMVAN	Passenger Car, Station Wagon, Jeep			
Veh Type:		Sobriety: HNBD		Assoc Factor: None Apparent		Lap Belt Used		Cell Phone Not In Use			
Party 2	Driver	EAST	Stopped In Road	M	Age: 50	1971 DATSUN	240Z	Passenger Car, Station Wagon, Jeep			
Veh Type:		Sobriety: HNBD		Assoc Factor: None Apparent		Lap Belt Used		Cell Phone Not In Use			
21252010	9/9/2021	12:35	Thursday	FOOTHILL BLVD - EUCLID AVE			47'	Direction: WEST	Daylight	Clear	Pty at Fault:1
Broadside		Other Motor Vehicle		Traffic Signals and Signs 0.5		21453(A)	Hit & Run: No	Complaint of Pain		# Inj: 1	# Killed: 0
Party 1	Driver	NORT	Proceeding Straight	M	Age: 35	2020 MERCEDES-BENZ	GLE	Sport Utility Vehicle			
Veh Type:		Sobriety: HNBD		Assoc Factor: None Apparent		Lap/Shoulder Harness Used		Cell Phone Not In Use			
Party 2	Driver	EAST	Making Left Turn	M	Age: 24	2013 HONDA	ACCORD	Passenger Car, Station Wagon, Jeep			
Veh Type:		Sobriety: HNBD		Assoc Factor: None Apparent		Lap/Shoulder Harness Used		Cell Phone Not In Use			
21257019	9/14/2021	19:11	Tuesday	FOOTHILL BLVD - HOSPITAL PKWY			230'	Direction: WEST	Dark - Street Lig	Clear	Pty at Fault:1
Broadside		Other Motor Vehicle		Auto R/W Violation		21801(A)	Hit & Run: No	Complaint of Pain		# Inj: 2	# Killed: 0
Party 1	Driver	EAST	Making Left Turn	F	Age: 64	2020 FORD	TRANSIT	Mini Van			
Veh Type:		Sobriety: HNBD		Assoc Factor: None Apparent		Lap/Shoulder Harness Used		Cell Phone Not In Use			
Party 2	Driver	WEST	Not Stated	M	Age: 25	2002 MITSUBISHI	LANCER	Passenger Car, Station Wagon, Jeep			
Veh Type:		Sobriety: HNBD		Assoc Factor: None Apparent		Lap/Shoulder Harness Used		Cell Phone Not In Use			
21258011	9/15/2021	09:40	Wednesday	FOOTHILL BLVD - HOSPITAL PKWY			0'	Direction: Not Stated	Daylight	Clear	Pty at Fault:0
Broadside		Other Motor Vehicle		Traffic Signals and Signs		21453(A)	Hit & Run: No	Other Visible Injury		# Inj: 2	# Killed: 0

Party 1 Driver	NORT	Proceeding Straight	F	Age: 73	2014 KIA	SOUL	Passenger Car, Station Wagon, Jeep				
Veh Type:		Sobriety: HNBD		Assoc Factor: None Apparent		Lap/Shoulder Harness Used	Cell Phone Not In Use				
Party 2 Driver	WEST	Proceeding Straight	F	Age: 79	2013 KIA	SPORTAGE	Passenger Car, Station Wagon, Jeep				
Veh Type:		Sobriety: HNBD		Assoc Factor: None Apparent		Lap/Shoulder Harness Used	Cell Phone Not In Use				
21272012	9/29/2021	13:51	Wednesday	FOOTHILL BLVD - HOSPITAL PKWY			205'	Direction: WEST	Daylight	Clear	Pty at Fault:1
	Broadside		Other Motor Vehicle	Auto R/W Violation		21801(A)	Hit & Run: No	Complaint of Pain		# Inj: 1	# Killed: 0
Party 1 Driver	EAST	Making Left Turn	F	Age: 51	2020 TOYOTA	CAMRY	Passenger Car, Station Wagon, Jeep				
Veh Type:		Sobriety: HNBD		Assoc Factor: None Apparent		Lap/Shoulder Harness Used	Cell Phone Not In Use				
Party 2 Driver	WEST	Proceeding Straight	F	Age: 51	2005 TOYOTA	CAMRY	Passenger Car, Station Wagon, Jeep				
Veh Type:		Sobriety: HNBD		Assoc Factor: None Apparent		Lap/Shoulder Harness Used	Cell Phone Not In Use				
21277005	10/4/2021	08:43	Monday	FOOTHILL BLVD - 2ND AVE			400'	Direction: EAST	Daylight	Clear	Pty at Fault:1
	Rear-End		Other Motor Vehicle	Unsafe Speed		22350	Hit & Run: No	Complaint of Pain		# Inj: 1	# Killed: 0
Party 1 Driver	WEST	Changing Lanes	M	Age: 51	2018 FORD	CLUB WAGON	Mini Van				
Veh Type:		Sobriety: HNBD		Assoc Factor: Inattention		Lap/Shoulder Harness Used	Cell Phone Not In Use				
Party 2 Driver	WEST	Stopped In Road	F	Age: 27	2021 TOYOTA	COROLLA	Passenger Car, Station Wagon, Jeep				
Veh Type:		Sobriety: HNBD		Assoc Factor: None Apparent		Lap/Shoulder Harness Used	Cell Phone Not In Use				
21278004	10/5/2021	08:39	Tuesday	FOOTHILL BLVD - EUCLID AVE			43'	Direction: WEST	Daylight	Clear	Pty at Fault:1
	Rear-End		Other Motor Vehicle	Unsafe Speed 0.5		22350	Hit & Run: No	Complaint of Pain		# Inj: 1	# Killed: 0
Party 1 Driver	EAST	Proceeding Straight	F	Age: 20	2016 CHRYSLER	200	Passenger Car, Station Wagon, Jeep				
Veh Type:		Sobriety: HNBD		Assoc Factor: None Apparent		Lap/Shoulder Harness Used	Cell Phone Not In Use				
Party 2 Driver	EAST	Stopped In Road	M	Age: 74	2008 PONTIAC	VIBE	Passenger Car, Station Wagon, Jeep				
Veh Type:		Sobriety: HNBD		Assoc Factor: None Apparent		Lap/Shoulder Harness Used	Cell Phone Not In Use				
21291019	10/18/2021	20:52	Monday	FOOTHILL BLVD - EUCLID AVE			0'	Direction: Not Stated	Dark - Street Lig	Clear	Pty at Fault:1
	Broadside		Other Motor Vehicle	Traffic Signals and Signs 0.25		21453(A)	Hit & Run: No	Complaint of Pain		# Inj: 1	# Killed: 0
Party 1 Driver	SOUT	Making Left Turn	F	Age: 43	2012 VOLKSWAGEN	JETTA	Passenger Car, Station Wagon, Jeep				
Veh Type:		Sobriety: HNBD		Assoc Factor: None Apparent		Lap/Shoulder Harness Used	Cell Phone Not In Use				
Party 2 Driver	NORT	Proceeding Straight	F	Age: 66	2015 LEXUS	CT 200	Passenger Car, Station Wagon, Jeep				
Veh Type:		Sobriety: HNBD		Assoc Factor: None Apparent		Lap/Shoulder Harness Used	Cell Phone Not In Use				
21301010	10/28/2021	14:05	Thursday	FOOTHILL BLVD - EUCLID AVE			362'	Direction: EAST	Daylight	Clear	Pty at Fault:1
	Rear-End		Other Motor Vehicle	Unsafe Lane Change		21658(A)	Hit & Run: Misde	Complaint of Pain		# Inj: 3	# Killed: 0
Party 1 Driver	WEST	Changing Lanes	M	Age: 57	2000 GMC	SAFARI	Passenger Car, Station Wagon, Jeep				
Veh Type:		Sobriety: Impairment Not Kno		Assoc Factor: None Apparent		Unknown	Not Stated				
Party 2 Driver	WEST	Proceeding Straight	M	Age: 21	2011 KIA	SPORTAGE	Sport Utility Vehicle				
Veh Type:		Sobriety: HNBD		Assoc Factor: None Apparent		Lap/Shoulder Harness Used	Cell Phone Not In Use				
Party 3 Driver	WEST	Proceeding Straight	F	Age: 57	2019 NISSAN	ROGUE	Sport Utility Vehicle				
Veh Type:		Sobriety: HNBD		Assoc Factor: None Apparent		Lap/Shoulder Harness Used	Cell Phone Not In Use				
21308011	11/4/2021	14:06	Thursday	FOOTHILL BLVD - GROVE AVE			0'	Direction: Not Stated	Daylight	Clear	Pty at Fault:1
	Broadside		Other Motor Vehicle	Traffic Signals and Signs 0.25		21453(A)	Hit & Run: No	Complaint of Pain		# Inj: 2	# Killed: 0
Party 1 Driver	WEST	Proceeding Straight	F	Age: 62	2003 SUBARU	FORESTER	Sport Utility Vehicle				
Veh Type:		Sobriety: HNBD		Assoc Factor: None Apparent		Lap/Shoulder Harness Used	Cell Phone Not In Use				
Party 2 Driver	SOUT	Proceeding Straight	F	Age: 47	2012 KIA	FORTE	Passenger Car, Station Wagon, Jeep				
Veh Type:		Sobriety: HNBD		Assoc Factor: None Apparent		Lap/Shoulder Harness Used	Cell Phone Not In Use				

21310012	11/6/2021	16:30	Saturday	FOOTHILL BLVD - 3RD PL			215'	Direction: WEST	Daylight	Clear	Pty at Fault:1
	Hit Object		Fixed Object	Auto R/W Violation			21802(A)	Hit & Run: Misde	Property Damage Only	# Inj: 0	# Killed: 0
Party 1 Driver	WEST	Entering Traffic		Not Sta	Age:		Sport Utility Vehicle				
Veh Type:		Sobriety: Impairment Not Kno		Assoc Factor: None Apparent			Not Stated				
Party 2 Driver	WEST	Proceeding Straight		F	Age: 19	2021 DODGE	CHALLENGER	Passenger Car, Station Wagon, Jeep			
Veh Type:		Sobriety: HNBD		Assoc Factor: Violation			Lap/Shoulder Harness Used	Cell Phone Not In Use			
Party 3 Parked Vehicle	EAST	Parked		Not Sta	Age:	2020 TOYOTA	COROLLA	Passenger Car, Station Wagon, Jeep			
Veh Type:		Sobriety: Not Applicable		Assoc Factor: None Apparent			Not Stated				
Party 4 Parked Vehicle	EAST	Parked		Not Sta	Age:	2019 MERCEDES-BENZ	220	Passenger Car, Station Wagon, Jeep			
Veh Type:		Sobriety: Not Applicable		Assoc Factor: None Apparent			Cell Phone Not In Use				
Party 5 Parked Vehicle	EAST	Parked		Not Sta	Age:	2013 CHEVROLET	TAHOE	Sport Utility Vehicle			
Veh Type:		Sobriety: Not Applicable		Assoc Factor: None Apparent			Cell Phone Not In Use				
21312021	11/8/2021	15:22	Monday	FOOTHILL BLVD - CAMPUS AVE			243'	Direction: EAST	Daylight	Clear	Pty at Fault:1
	Rear-End		Other Motor Vehicle	Unsafe Speed			22350	Hit & Run: No	Complaint of Pain	# Inj: 1	# Killed: 0
Party 1 Driver	WEST	Proceeding Straight		F	Age: 26	2012 MINI	COOPER	Passenger Car, Station Wagon, Jeep			
Veh Type:		Sobriety: HNBD		Assoc Factor: Inattention			Lap/Shoulder Harness Used	Cell Phone Not In Use			
Party 2 Driver	WEST	Slowing / Stopping		F	Age: 48	2012 TOYOTA	CAMRY	Passenger Car, Station Wagon, Jeep			
Veh Type:		Sobriety: HNBD		Assoc Factor: Stop and Go Traffi			Lap/Shoulder Harness Used	Cell Phone Not In Use			
Party 3 Driver	WEST	Proceeding Straight		F	Age: 37	2020 NISSAN	ALTIMA	Passenger Car, Station Wagon, Jeep			
Veh Type:		Sobriety: HNBD		Assoc Factor: Stop and Go Traffi			Lap/Shoulder Harness Used	Cell Phone Not In Use			
21317013	11/13/2021	12:35	Saturday	FOOTHILL BLVD - HOSPITAL PKWY			344'	Direction: EAST	Daylight	Clear	Pty at Fault:1
	Broadside		Other Motor Vehicle	Auto R/W Violation			21804(A)	Hit & Run: No	Severe Injury	# Inj: 3	# Killed: 0
Party 1 Driver	WEST	Making Left Turn		M	Age: 47	2017 BMW	X5	Sport Utility Vehicle			
Veh Type:		Sobriety: HNBD		Assoc Factor: None Apparent			Lap/Shoulder Harness Used	Cell Phone Not In Use			
Party 2 Driver	EAST	Proceeding Straight		M	Age: 61	2010 BMW	K1300 GT	Motorcycle			
Veh Type:		Sobriety: Impairment Not Kno		Assoc Factor: None Apparent			M/C Helmet Driver - Yes	Cell Phone Not In Use			
21339020	12/5/2021	17:29	Sunday	EUCLID AVE - FOOTHILL BLVD			0'	Direction: Not Stated	Dark - Street Lig	Clear	Pty at Fault:1
	Broadside		Bicycle	Wrong Side of Road 0.25			21650.1	Hit & Run: No	Other Visible Injury	# Inj: 1	# Killed: 0
Party 1 Bicyclist	EAST	Making Right Turn		M	Age: 62	UNKNOWN	SINGLE SPEED	Bicycle			
Veh Type:		Sobriety: HNBD		Assoc Factor: None Apparent			None In Vehicle	Cell Phone Not In Use			
Party 2 Driver	SOUT	Proceeding Straight		M	Age: 30	2008 NISSAN	SENTRA	Passenger Car, Station Wagon, Jeep			
Veh Type:		Sobriety: HNBD		Assoc Factor: None Apparent			Lap/Shoulder Harness Used	Cell Phone Not In Use			
21340008	12/6/2021	10:34	Monday	EUCLID AVE - FOOTHILL BLVD			0'	Direction: Not Stated	Daylight	Clear	Pty at Fault:1
	Broadside		Other Motor Vehicle	Traffic Signals and Signs 0.25			21453(A)	Hit & Run: No	Complaint of Pain	# Inj: 1	# Killed: 0
Party 1 Driver	SOUT	Proceeding Straight		M	Age: 80	2007 CHEVROLET	CORVETTE	Passenger Car, Station Wagon, Jeep			
Veh Type:		Sobriety: HNBD		Assoc Factor: None Apparent			Lap/Shoulder Harness Used	Cell Phone Not In Use			
Party 2 Driver	NORT	Making Left Turn		F	Age: 26	2009 TOYOTA	RAV4	Sport Utility Vehicle			
Veh Type:		Sobriety: HNBD		Assoc Factor: None Apparent			Lap/Shoulder Harness Used	Cell Phone Not In Use			
21345004	12/11/2021	07:53	Saturday	EUCLID AVE - FOOTHILL BLVD			0'	Direction: Not Stated	Daylight	Clear	Pty at Fault:0
	Broadside		Other Motor Vehicle	Unknown 0.25				Hit & Run: No	Other Visible Injury	# Inj: 1	# Killed: 0
Party 1 Driver	NORT	Proceeding Straight		M	Age: 38	1996 TOYOTA	COROLLA	Passenger Car, Station Wagon, Jeep			
Veh Type:		Sobriety: HNBD		Assoc Factor: None Apparent			Lap/Shoulder Harness Used	Cell Phone Not In Use			

Party 2 Driver	SOUT	Making Left Turn	M	Age: 28	2018 CHEVROLET	SILVERADO	Pickups & Panels					
Veh Type:		Sobriety: HNBD		Assoc Factor: None Apparent		Lap/Shoulder Harness Used	Cell Phone Not In Use					
21349004	12/15/2021	07:56	Wednesday	FOOTHILL BLVD - GROVE AVE	0.25	0'	Direction: Not Stated	Daylight	Clear		Pty at Fault:1	
	Broadside	Other Motor Vehicle	Auto R/W Violation			21801(A)	Hit & Run: No	Complaint of Pain	# Inj: 1	# Killed: 0		
Party 1 Driver	SOUT	Making Left Turn	M	Age: 48	2005 TOYOTA	4RUNNER	Sport Utility Vehicle					
Veh Type:		Sobriety: HNBD		Assoc Factor: None Apparent		Lap/Shoulder Harness Used	Cell Phone Not In Use					
Party 2 Driver	NORT	Proceeding Straight	M	Age: 58	2012 CHEVROLET	CRUZE	Passenger Car, Station Wagon, Jeep					
Veh Type:		Sobriety: HNBD		Assoc Factor: None Apparent		Lap/Shoulder Harness Used	Cell Phone Not In Use					
21365018	12/31/2021	20:06	Friday	FOOTHILL BLVD - CAMPUS AVE	0.5	0'	Direction: Not Stated	Dark - Street Lig	Clear		Pty at Fault:1	
	Broadside	Other Motor Vehicle	Traffic Signals and Signs			21453(A)	Hit & Run: No	Complaint of Pain	# Inj: 1	# Killed: 0		
Party 1 Driver	WEST	Proceeding Straight	M	Age: 55	1994 HONDA	PRELUDE	Passenger Car, Station Wagon, Jeep					
Veh Type:		Sobriety: HNBD		Assoc Factor: None Apparent		Lap/Shoulder Harness Used	Cell Phone Not In Use					
Party 2 Driver	EAST	Making Left Turn	F	Age: 67	2020 FORD	ESCAPE	Sport Utility Vehicle					
Veh Type:		Sobriety: HNBD		Assoc Factor: None Apparent		Lap/Shoulder Harness Used	Cell Phone Not In Use					
22012008	1/12/2022	12:52	Wednesday	FOOTHILL BLVD - EUCLID AVE		500'	Direction: EAST	Daylight	Clear		Pty at Fault:1	
	Broadside	Other Motor Vehicle	Auto R/W Violation			21804(A)	Hit & Run: No	Complaint of Pain	# Inj: 2	# Killed: 0		
Party 1 Driver	EAST	Entering Traffic	M	Age: 19	2022 TOYOTA	CAMRY	Passenger Car, Station Wagon, Jeep					
Veh Type:		Sobriety: HNBD		Assoc Factor: None Apparent		Lap/Shoulder Harness Used	Cell Phone Not In Use					
Party 2 Driver	EAST	Proceeding Straight	M	Age: 64	2016 MERCEDES-BENZ	GLE350	Sport Utility Vehicle					
Veh Type:		Sobriety: HNBD		Assoc Factor: None Apparent		Lap/Shoulder Harness Used	Cell Phone Not In Use					
22035002	2/4/2022	07:05	Friday	FOOTHILL BLVD - CAMPUS AVE	0.5	0'	Direction: Not Stated	Daylight	Clear		Pty at Fault:1	
	Other	Other Object	Unsafe Speed			22350	Hit & Run: No	Complaint of Pain	# Inj: 1	# Killed: 0		
Party 1 Driver	EAST	Making Right Turn	M	Age: 39	2003 HONDA	600	Motorcycle					
Veh Type:		Sobriety: HNBD		Assoc Factor: None Apparent		M/C Helmet Driver - Yes	Cell Phone Not In Use					
22044020	2/13/2022	22:41	Sunday	FOOTHILL BLVD - 5TH AVE		25'	Direction: EAST	Dark - Street Lig	Clear		Pty at Fault:1	
	Sideswipe	Parked Motor Vehicle	Driving Under Influence			23152(A)	Hit & Run: Misde	Property Damage Only	# Inj: 0	# Killed: 0		
Party 1 Driver	EAST	Proceeding Straight	F	Age: 63	2004 PONTIAC	GRAND PRIX	Passenger Car, Station Wagon, Jeep					
Veh Type:		Sobriety: HBD Under Influen	Assoc Factor: Violation			Lap/Shoulder Harness Used	Cell Phone Not In Use					
Party 2 Parked Vehicle	EAST	Stopped In Road	Not Sta	Age:	2021 DODGE	CHARGER	Police Car					
Veh Type:		Sobriety: Not Applicable	Assoc Factor: None Apparent				Not Stated					
22055019	2/24/2022	17:12	Thursday	FOOTHILL BLVD - CAMPUS AVE		546'	Direction: EAST	Daylight	Clear		Pty at Fault:1	
	Rear-End	Other Motor Vehicle	Unsafe Speed			22350	Hit & Run: No	Complaint of Pain	# Inj: 1	# Killed: 0		
Party 1 Driver	WEST	Proceeding Straight	M	Age: 22	2016 FORD	FUSION	Passenger Car, Station Wagon, Jeep					
Veh Type:		Sobriety: Not Applicable	Assoc Factor: None Apparent			Lap/Shoulder Harness Used	Cell Phone Not In Use					
Party 2 Driver	WEST	Stopped In Road	F	Age: 21	2019 HONDA	CIVIC	Passenger Car, Station Wagon, Jeep					
Veh Type:		Sobriety: Not Applicable	Assoc Factor: None Apparent			Lap/Shoulder Harness Used	Cell Phone Not In Use					
Party 3 Driver	WEST	Stopped In Road	M	Age: 66	2007 TOYOTA	CAMRY	Passenger Car, Station Wagon, Jeep					
Veh Type:		Sobriety: Not Applicable	Assoc Factor: None Apparent			Lap/Shoulder Harness Used	Cell Phone Not In Use					
22077001	3/18/2022	00:23	Friday	FOOTHILL BLVD - EUCLID AVE	0.5	30'	Direction: WEST	Dark - Street Lig	Clear		Pty at Fault:1	
	Hit Object	Fixed Object	Improper Turning			22107	Hit & Run: No	Property Damage Only	# Inj: 0	# Killed: 0		

Party 1 Driver	WEST	Making Left Turn	F	Age: 26	2006 FORD	RANGER	Pickups & Panels				
Veh Type:		Sobriety: HNBD		Assoc Factor: Inattention		Lap/Shoulder Harness Used	Cell Phone Handheld In Use				
22104007	4/14/2022	11:44 Thursday	FOOTHILL BLVD - 4TH AVE			105'	Direction: WEST	Daylight	Clear	Pty at Fault:1	
	Rear-End	Other Motor Vehicle	Unsafe Speed			22350	Hit & Run: No	Other Visible Injury	# Inj: 2	# Killed: 0	
Party 1 Driver	EAST	Proceeding Straight	M	Age: 40	2020 CHEVROLET	SILVERADO	Pickups & Panels				
Veh Type:		Sobriety: HNBD		Assoc Factor: None Apparent		Lap/Shoulder Harness Used	Cell Phone Not In Use				
Party 2 Driver	EAST	Stopped In Road	F	Age: 30	2021 TOYOTA	TACOMA	Pickups & Panels				
Veh Type:		Sobriety: HNBD		Assoc Factor: None Apparent		Lap/Shoulder Harness Used	Cell Phone Not In Use				
Party 3 Driver	EAST	Stopped In Road	F	Age: 70	2019 SUBARU	FORESTER	Sport Utility Vehicle				
Veh Type:		Sobriety: HNBD		Assoc Factor: None Apparent		Lap/Shoulder Harness Used	Cell Phone Not In Use				
Party 4 Driver	EAST	Stopped In Road	F	Age: 47	2021 TOYOTA	RAV4	Sport Utility Vehicle				
Veh Type:		Sobriety: HNBD		Assoc Factor: None Apparent		Lap/Shoulder Harness Used	Cell Phone Not In Use				
22110013	4/20/2022	15:26 Wednesday	FOOTHILL BLVD - HOSPITAL PKWY			381'	Direction: WEST	Daylight	Clear	Pty at Fault:1	
	Broadside	Bicycle	Other Improper Driving			21208(B)	Hit & Run: No	Complaint of Pain	# Inj: 1	# Killed: 0	
Party 1 Bicyclist	SOUT	Entering Traffic	M	Age: 87	SPECIALIZED		Bicycle				
Veh Type:		Sobriety: HNBD		Assoc Factor: None Apparent		Not Required	Cell Phone Not In Use				
Party 2 Driver	WEST	Proceeding Straight	F	Age: 32	2013 FORD	EDGE	Sport Utility Vehicle				
Veh Type:		Sobriety: HNBD		Assoc Factor: None Apparent		Lap/Shoulder Harness Used	Cell Phone Not In Use				
22120012	4/30/2022	14:39 Saturday	EUCLID AVE - FOOTHILL BLVD			0'	Direction: Not Stated	Daylight	Clear	Pty at Fault:1	
	Broadside	Other Motor Vehicle	Traffic Signals and Signs	0.25		21453(C)	Hit & Run: No	Complaint of Pain	# Inj: 2	# Killed: 0	
Party 1 Driver	NORT	Making Left Turn	F	Age: 34	2016 HYUNDAI	ELANTRA	Passenger Car, Station Wagon, Jeep				
Veh Type:		Sobriety: HNBD		Assoc Factor: None Apparent		Lap/Shoulder Harness Used	Cell Phone Not In Use				
Party 2 Driver	SOUT	Proceeding Straight	M	Age: 22	2020 MAZDA	CX-30	Sport Utility Vehicle				
Veh Type:		Sobriety: HNBD		Assoc Factor: None Apparent		Lap/Shoulder Harness Used	Cell Phone Not In Use				
22127007	5/7/2022	09:05 Saturday	FOOTHILL BLVD - 5TH AVE			0'	Direction: Not Stated	Daylight	Clear	Pty at Fault:1	
	Broadside	Other Motor Vehicle	Auto R/W Violation			21800(A)	Hit & Run: No	Other Visible Injury	# Inj: 3	# Killed: 0	
Party 1 Driver	NORT	Proceeding Straight	M	Age: 24	2019 TOYOTA	CAMRY	Passenger Car, Station Wagon, Jeep				
Veh Type:		Sobriety: HNBD		Assoc Factor: Inattention		Lap/Shoulder Harness Used	Cell Phone Handheld In Use				
Party 2 Driver	EAST	Proceeding Straight	M	Age: 26	2015 HONDA	CIVIC	Passenger Car, Station Wagon, Jeep				
Veh Type:		Sobriety: HNBD		Assoc Factor: None Apparent		Lap/Shoulder Harness Used	Cell Phone Not In Use				
22165020	6/14/2022	19:03 Tuesday	FOOTHILL BLVD - CAMPUS AVE			0'	Direction: Not Stated	Daylight	Clear	Pty at Fault:1	
	Broadside	Bicycle	Wrong Side of Road	0.5		21650.1	Hit & Run: No	Complaint of Pain	# Inj: 1	# Killed: 0	
Party 1 Bicyclist	EAST	Proceeding Straight	M	Age: 59	ZACA	KHS	Bicycle				
Veh Type:		Sobriety: HNBD		Assoc Factor: Vision Obscureme		M/C Helmet Driver - No	Cell Phone Not In Use				
Party 2 Driver	SOUT	Making Left Turn	F	Age: 42	2016 CHEVROLET	CRUZ	Passenger Car, Station Wagon, Jeep				
Veh Type:		Sobriety: HNBD		Assoc Factor: None Apparent		Lap/Shoulder Harness Used	Cell Phone Not In Use				
22180013	6/29/2022	14:50 Wednesday	FOOTHILL BLVD - HOSPITAL PKWY			171'	Direction: EAST	Daylight	Clear	Pty at Fault:1	
	Rear-End	Other Motor Vehicle	Unsafe Speed			22350	Hit & Run: No	Complaint of Pain	# Inj: 3	# Killed: 0	
Party 1 Driver	WEST	Proceeding Straight	F	Age: 27	2013 HONDA	ODYSSEY	Passenger Car, Station Wagon, Jeep				
Veh Type:		Sobriety: HNBD		Assoc Factor: None Apparent		Lap/Shoulder Harness Used	Cell Phone Not In Use				
Party 2 Driver	WEST	Stopped In Road	M	Age: 40	2021 GMC	SIERRA	Pickups & Panels				
Veh Type:		Sobriety: HNBD		Assoc Factor: None Apparent		Lap/Shoulder Harness Used	Cell Phone Not In Use				

22189008	7/8/2022	15:43	Friday	FOOTHILL BLVD - CAMPUS AVE			265'	Direction: WEST	Daylight	Clear	Pty at Fault:1
	Rear-End		Other Motor Vehicle	Unsafe Speed		22350	Hit & Run: No	Other Visible Injury	# Inj: 2	# Killed: 0	
Party 1 Driver	WEST	Proceeding Straight	M	Age: 70	2014 CHEVROLET	SILVERADO	Pickups & Panels				
Veh Type:		Sobriety: HNBD		Assoc Factor: None Apparent	Lap/Shoulder Harness Used	Cell Phone Not In Use					
Party 2 Driver	WEST	Stopped In Road	M	Age: 77	2008 CHRYSLER	C-300	Passenger Car, Station Wagon, Jeep				
Veh Type:		Sobriety: HNBD		Assoc Factor: None Apparent	Lap/Shoulder Harness Used	Cell Phone Not In Use					
Party 3 Driver	WEST	Stopped In Road	M	Age: 52	2018 MERCEDES-BENZ	CLA250	Passenger Car, Station Wagon, Jeep				
Veh Type:		Sobriety: HNBD		Assoc Factor: None Apparent	Lap/Shoulder Harness Used	Cell Phone Not In Use					
22194028	7/13/2022	21:53	Wednesday	FOOTHILL BLVD - EUCLID AVE			0'	Direction: Not Stated	Dusk - Dawn	Clear	Pty at Fault:0
	Broadside		Other Motor Vehicle	Unknown		0.25	Hit & Run: No	Complaint of Pain	# Inj: 1	# Killed: 0	
Party 1 Driver	EAST	Making Left Turn	F	Age: 26	2016 HONDA	CR-V	Sport Utility Vehicle				
Veh Type:		Sobriety: HNBD		Assoc Factor: None Apparent	Lap/Shoulder Harness Used	Cell Phone Not In Use					
Party 2 Driver	NORT	Proceeding Straight	M	Age: 42	2008 HYUNDAI	ACCENT	Passenger Car, Station Wagon, Jeep				
Veh Type:		Sobriety: HNBD		Assoc Factor: None Apparent	Lap/Shoulder Harness Used	Cell Phone Not In Use					
22197007	7/16/2022	10:38	Saturday	FOOTHILL BLVD - HOSPITAL PKWY			0'	Direction: Not Stated	Daylight	Clear	Pty at Fault:1
	Broadside		Other Motor Vehicle	Traffic Signals and Signs		21453(A)	Hit & Run: No	Property Damage Only	# Inj: 2	# Killed: 0	
Party 1 Driver	SOUT	Making Left Turn	M	Age: 37	2011 TOYOTA	TACOMA	Pickups & Panels				
Veh Type:		Sobriety: HBD Not Under Infl		Assoc Factor: None Apparent	Lap/Shoulder Harness Used	Cell Phone Not In Use					
Party 2 Driver	WEST	Proceeding Straight	F	Age: 57	2015 NISSAN	VERSA	Passenger Car, Station Wagon, Jeep				
Veh Type:		Sobriety: HBD Not Under Infl		Assoc Factor: None Apparent	Lap/Shoulder Harness Used	Cell Phone Not In Use					
22212017	7/31/2022	21:55	Sunday	GROVE AVE - FOOTHILL BLVD			0'	Direction: Not Stated	Dark - Street Lig	Clear	Pty at Fault:1
	Vehicle - Pedestrian	Pedestrian		Pedestrian Violation		0.25	21453(D)	Hit & Run: Felony	Other Visible Injury	# Inj: 1	# Killed: 0
Party 1 Pedestrian	SOUT	Proceeding Straight	M	Age: 25			Pedestrian				
Veh Type:		Sobriety: HBD Under Influen		Assoc Factor: None Apparent			Cell Phone Not In Use				
Party 2 Driver	EAST	Proceeding Straight	Not Sta	Age:							
Veh Type:		Sobriety: Impairment Not Kno		Assoc Factor: None Apparent			Not Stated				
22282002	10/9/2022	01:44	Sunday	EUCLID AVE - FOOTHILL BLVD			0'	Direction: Not Stated	Dark - Street Lig	Clear	Pty at Fault:1
	Broadside		Other Motor Vehicle	Driving Under Influence		0.25	23152(A)	Hit & Run: No	Severe Injury	# Inj: 3	# Killed: 0
Party 1 Driver	SOUT	Proceeding Straight	M	Age: 36	2014 FORD	F-150	Pickups & Panels				
Veh Type:		Sobriety: HBD Under Influen		Assoc Factor: Violation	Lap/Shoulder Harness Used	Cell Phone Not In Use					
Party 2 Driver	WEST	Making Left Turn	M	Age: 52	2014 JEEP	CHEROKEE	Sport Utility Vehicle				
Veh Type:		Sobriety: HNBD		Assoc Factor: None Apparent	Lap/Shoulder Harness Used	Cell Phone Not In Use					
22296009	10/23/2022	11:57	Sunday	FOOTHILL BLVD - CAMPUS AVE			500'	Direction: EAST	Daylight	Clear	Pty at Fault:1
	Broadside		Other Motor Vehicle	Auto R/W Violation		21804(A)	Hit & Run: Misde	Complaint of Pain	# Inj: 1	# Killed: 0	
Party 1 Driver	WEST	Making Left Turn	M	Age: 28	2012 NISSAN	ALTIMA	Passenger Car, Station Wagon, Jeep				
Veh Type:		Sobriety: HBD Impairment Un		Assoc Factor: None Apparent	Lap/Shoulder Harness Used	Cell Phone Not In Use					
Party 2 Driver	EAST	Stopped In Road	F	Age: 36	2020 HYUNDAI	ACCENT	Passenger Car, Station Wagon, Jeep				
Veh Type:		Sobriety: HNBD		Assoc Factor: None Apparent	Lap/Shoulder Harness Used	Cell Phone Not In Use					
22308017	11/4/2022	17:41	Friday	FOOTHILL BLVD - EUCLID AVE			0'	Direction: Not Stated	Dusk - Dawn	Clear	Pty at Fault:1
	Sideswipe		Other Motor Vehicle	Traffic Signals and Signs		0.25	21453(C)	Hit & Run: No	Complaint of Pain	# Inj: 1	# Killed: 0

Party 1 Driver	WEST	Making Left Turn	F	Age: 73	2012 HONDA	ACCORD	Passenger Car, Station Wagon, Jeep			
Veh Type:		Sobriety: HNBD		Assoc Factor: None Apparent		Lap/Shoulder Harness Used	Cell Phone Not In Use			
Party 2 Driver	SOUT	Proceeding Straight	F	Age: 32	2020 DODGE	CHALLENGER	Passenger Car, Station Wagon, Jeep			
Veh Type:		Sobriety: HNBD		Assoc Factor: None Apparent		Lap/Shoulder Harness Used	Cell Phone Not In Use			
22319022	11/15/2022	17:33	Tuesday	FOOTHILL BLVD - GROVE AVE		381'	Direction: WEST	Dark - Street Lig	Clear	Pty at Fault:1
	Rear-End		Other Motor Vehicle		Unsafe Speed	22350	Hit & Run: No	Complaint of Pain	# Inj: 1	# Killed: 0
Party 1 Driver	WEST	Proceeding Straight	F	Age: 78	2009 TOYOTA	COROLLA	Passenger Car, Station Wagon, Jeep			
Veh Type:		Sobriety: HNBD		Assoc Factor: None Apparent		Lap/Shoulder Harness Used	Cell Phone Not In Use			
Party 2 Driver	WEST	Stopped In Road	F	Age: 35	2021 HONDA	ACCORD	Passenger Car, Station Wagon, Jeep			
Veh Type:		Sobriety: HNBD		Assoc Factor: None Apparent		Lap/Shoulder Harness Used	Cell Phone Not In Use			
Party 3 Driver	WEST	Stopped In Road	F	Age: 72	2019 CHEVROLET	SONIC	Passenger Car, Station Wagon, Jeep			
Veh Type:		Sobriety: HNBD		Assoc Factor: None Apparent		Lap/Shoulder Harness Used	Cell Phone Not In Use			
22352016	12/18/2022	16:57	Sunday	FOOTHILL BLVD - 5TH AVE		8'	Direction: EAST	Dark - Street Lig	Clear	Pty at Fault:1
	Vehicle - Pedestrian		Pedestrian		Ped R/W Violation	21950(A)	Hit & Run: No	Other Visible Injury	# Inj: 1	# Killed: 0
Party 1 Driver	SOUT	Making Left Turn	M	Age: 77	2007 FORD	EDGE	Passenger Car, Station Wagon, Jeep			
Veh Type:		Sobriety: HNBD		Assoc Factor: None Apparent		Lap/Shoulder Harness Used	Cell Phone Not In Use			
Party 2 Pedestrian	SOUT	Proceeding Straight	F	Age: 63			Pedestrian			
Veh Type:		Sobriety: HNBD		Assoc Factor: None Apparent		Not Required	Cell Phone Not In Use			
22356008	12/22/2022	11:31	Thursday	EUCLID AVE - FOOTHILL BLVD		0'	Direction: Not Stated	Daylight	Clear	Pty at Fault:1
	Sideswipe		Other Motor Vehicle		Improper Turning	22107	Hit & Run: No	Property Damage Only	# Inj: 0	# Killed: 0
					0.25					
Party 1 Driver	NORT	Making Left Turn	M	Age: 50	2018 CHEVROLET	COLORADO	Passenger Car, Station Wagon, Jeep			
Veh Type:		Sobriety: HNBD		Assoc Factor: Other		Lap/Shoulder Harness Used	Cell Phone Not In Use			
Party 2 Driver	SOUT	Making Left Turn	M	Age: 18	2005 MINI	COOPER	Passenger Car, Station Wagon, Jeep			
Veh Type:		Sobriety: HNBD		Assoc Factor: None Apparent		Lap/Shoulder Harness Used	Cell Phone Not In Use			
22357011	12/23/2022	15:31	Friday	EUCLID AVE - FOOTHILL BLVD		0'	Direction: Not Stated	Daylight	Clear	Pty at Fault:1
	Broadside		Other Motor Vehicle		Traffic Signals and Signs	21453(C)	Hit & Run: No	Complaint of Pain	# Inj: 3	# Killed: 0
					0.25					
Party 1 Driver	WEST	Making Left Turn	F	Age: 81	1999 TOYOTA	CAMRY	Passenger Car, Station Wagon, Jeep			
Veh Type:		Sobriety: HNBD		Assoc Factor: None Apparent		Lap/Shoulder Harness Used	Cell Phone Not In Use			
Party 2 Driver	SOUT	Proceeding Straight	M	Age: 58	2019 CHEVROLET	IMPALA	Passenger Car, Station Wagon, Jeep			
Veh Type:		Sobriety: HNBD		Assoc Factor: None Apparent		Lap/Shoulder Harness Used	Cell Phone Not In Use			
23009011	1/9/2023	16:57	Monday	FOOTHILL BLVD - 13TH AVE		15'	Direction: WEST	Dark - Street Lig	Raining	Pty at Fault:1
	Broadside		Other Motor Vehicle		Auto R/W Violation	21802(A)	Hit & Run: Misde	Property Damage Only	# Inj: 0	# Killed: 0
Party 1 Driver	SOUT	Proceeding Straight	U	Age:	UNKNOWN	UNKNOWN	Passenger Car, Station Wagon, Jeep			
Veh Type:		Sobriety: Not Applicable		Assoc Factor: Other			Not Stated			
Party 2 Driver	WEST	Proceeding Straight	M	Age: 31	2016 CHEVROLET	MALIBU	Passenger Car, Station Wagon, Jeep			
Veh Type:		Sobriety: HNBD		Assoc Factor: None Apparent		Lap/Shoulder Harness Used	Cell Phone Not In Use			
23009013	1/9/2023	18:53	Monday	FOOTHILL BLVD - GROVE AVE		6'	Direction: WEST	Dark - Street Lig	Raining	Pty at Fault:1
	Vehicle - Pedestrian		Pedestrian		Ped R/W Violation	21950(A)	Hit & Run: No	Complaint of Pain	# Inj: 1	# Killed: 0
					0.5					
Party 1 Driver	NORT	Making Left Turn	M	Age: 56	2015 TOYOTA	PRIUS	Passenger Car, Station Wagon, Jeep			
Veh Type:		Sobriety: HNBD		Assoc Factor: None Apparent		Lap/Shoulder Harness Used	Cell Phone Not In Use			
Party 2 Pedestrian	NORT	Proceeding Straight	F	Age: 43			Pedestrian			
Veh Type:		Sobriety: HNBD		Assoc Factor: None Apparent		Not Required	Cell Phone Not In Use			

23013018	1/13/2023	18:16	Friday	FOOTHILL BLVD - 3RD PL		84'	Direction: WEST	Dark - Street Lig	Clear	Pty at Fault:1
	Rear-End		Other Motor Vehicle	Unsafe Speed		22350	Hit & Run: No	Complaint of Pain	# Inj: 1	# Killed: 0
Party 1 Driver	WEST	Proceeding Straight	M	Age: 22	2021 KIA	RIO	Passenger Car, Station Wagon, Jeep			
Veh Type:		Sobriety: HNBD		Assoc Factor: None Apparent		Lap/Shoulder Harness Used	Cell Phone Not In Use			
Party 2 Driver	WEST	Stopped In Road	F	Age: 18	2018 NISSAN	ALTIMA	Passenger Car, Station Wagon, Jeep			
Veh Type:		Sobriety: HNBD		Assoc Factor: None Apparent		Lap/Shoulder Harness Used	Cell Phone Not In Use			
23033014	2/2/2023	16:38	Thursday	FOOTHILL BLVD - EUCLID AVE		195'	Direction: EAST	Daylight	Clear	Pty at Fault:0
	Sideswipe		Other Motor Vehicle	Auto R/W Violation		21804(A)	Hit & Run: No	Complaint of Pain	# Inj: 1	# Killed: 0
Party 1 Driver	EAST	Making Right Turn	M	Age: 43	2015 FORD	F-150	Pickups & Panels			
Veh Type:		Sobriety: HNBD		Assoc Factor: None Apparent		Shoulder Harness Not Used	Cell Phone Not In Use			
Party 2 Driver	EAST	Proceeding Straight	M	Age: 32	2021 CHEVROLET	SILVERADO	Pickups & Panels			
Veh Type:		Sobriety: HNBD		Assoc Factor: None Apparent		Lap/Shoulder Harness Used	Cell Phone Not In Use			
23039001	2/7/2023	18:00	Tuesday	EUCLID AVE - FOOTHILL BLVD		0'	Direction: Not Stated	Dusk - Dawn	Clear	Pty at Fault:1
	Broadside		Other Motor Vehicle	Traffic Signals and Signs	0.25	21453(C)	Hit & Run: No	Complaint of Pain	# Inj: 1	# Killed: 0
Party 1 Driver	WEST	Making Left Turn	M	Age: 23	2014 BMW	328	Passenger Car, Station Wagon, Jeep			
Veh Type:		Sobriety: Impairment Not Kno		Assoc Factor: None Apparent		Unknown	Cell Phone Not In Use			
Party 2 Driver	SOUT	Proceeding Straight	M	Age: 48	2009 HONDA	ACCORD	Passenger Car, Station Wagon, Jeep			
Veh Type:		Sobriety: HNBD		Assoc Factor: None Apparent		Lap/Shoulder Harness Used	Cell Phone Not In Use			
23041008	2/10/2023	15:09	Friday	FOOTHILL BLVD - EUCLID AVE		164'	Direction: EAST	Daylight	Clear	Pty at Fault:1
	Rear-End		Other Motor Vehicle	Unsafe Speed		22350	Hit & Run: Misd	Property Damage Only	# Inj: 0	# Killed: 0
Party 1 Driver	WEST	Proceeding Straight	Not Sta	Age:	2016 HYUNDAI	SONATA	Passenger Car, Station Wagon, Jeep			
Veh Type:		Sobriety: Impairment Not Kno		Assoc Factor: None Apparent			Cell Phone Not In Use			
Party 2 Driver	WEST	Slowing / Stopping	M	Age: 57	2022 GMC	CANYON	Two Axle Truck			
Veh Type:		Sobriety: HNBD		Assoc Factor: None Apparent		Lap/Shoulder Harness Used	Cell Phone Not In Use			
Party 3 Driver	WEST	Stopped In Road	M	Age: 36	2015 TOYOTA	VENZA	Sport Utility Vehicle			
Veh Type:		Sobriety: HNBD		Assoc Factor: None Apparent		Lap/Shoulder Harness Used	Cell Phone Not In Use			
23072030	3/13/2023	20:14	Monday	FOOTHILL BLVD - 13TH AVE		258'	Direction: WEST	Dark - Street Lig	Clear	Pty at Fault:1
	Rear-End		Other Motor Vehicle	Unsafe Speed		22350	Hit & Run: No	Other Visible Injury	# Inj: 1	# Killed: 0
Party 1 Driver	WEST	Proceeding Straight	M	Age: 19	2009 SUZUKI	GSX-R	Motorcycle			
Veh Type:		Sobriety: HNBD		Assoc Factor: None Apparent		None In Vehicle	Cell Phone Not In Use			
Party 2 Driver	WEST	Proceeding Straight	M	Age: 54	2022 RIVIAN	R1T	All Terrain Vehicle			
Veh Type:		Sobriety: HNBD		Assoc Factor: None Apparent		Lap Belt Used	Cell Phone Not In Use			
23088015	3/29/2023	21:17	Wednesday	FOOTHILL BLVD - GROVE AVE		22'	Direction: WEST	Dark - Street Lig	Clear	Pty at Fault:1
	Hit Object		Fixed Object	Improper Turning	0.5	22107	Hit & Run: No	Property Damage Only	# Inj: 0	# Killed: 0
Party 1 Driver	WEST	Proceeding Straight	M	Age: 78	1996 HONDA	ACCORD	Passenger Car, Station Wagon, Jeep			
Veh Type:		Sobriety: HNBD		Assoc Factor: None Apparent		Lap/Shoulder Harness Used	Cell Phone Not In Use			
23090007	3/31/2023	10:13	Friday	EUCLID AVE - FOOTHILL BLVD		0'	Direction: Not Stated	Daylight	Clear	Pty at Fault:0
	Broadside		Other Motor Vehicle	Unknown	0.25		Hit & Run: No	Other Visible Injury	# Inj: 3	# Killed: 0
Party 1 Driver	SOUT	Proceeding Straight	M	Age: 51	2018 HYUNDAI	SONATA	Passenger Car, Station Wagon, Jeep			
Veh Type:		Sobriety: HNBD		Assoc Factor: None Apparent		Lap/Shoulder Harness Used	Cell Phone Not In Use			

Party 2 Driver	WEST	Making Left Turn	M	Age: 54	2005 LEXUS	RX300	Sport Utility Vehicle					
Veh Type:		Sobriety: HNBD		Assoc Factor: None Apparent		Lap/Shoulder Harness Used	Cell Phone Not In Use					
Party 3 Parked Vehicle	EAST	Parked	Not Sta	Age:	2004 FORD	FOCUS	Passenger Car, Station Wagon, Jeep					
Veh Type:		Sobriety: HNBD		Assoc Factor: None Apparent			Cell Phone Not In Use					
23098002	4/8/2023	04:27	Saturday	FOOTHILL BLVD - CAMPUS AVE			341'	Direction: EAST	Dark - Street Lig	Clear	Pty at Fault:1	
	Hit Object		Other Object	Improper Turning			22107	Hit & Run: Misde	Property Damage Only	# Inj: 0	# Killed: 0	
Party 1 Driver	WEST	Other Unsafe Turning	Not Sta	Age:	2014 KIA	RIO	Passenger Car, Station Wagon, Jeep					
Veh Type:		Sobriety: Impairment Not Kno		Assoc Factor: None Apparent			Not Stated					
23098009	4/8/2023	12:12	Saturday	FOOTHILL BLVD - 2ND AVE			162'	Direction: WEST	Daylight	Clear	Pty at Fault:1	
	Rear-End		Other Motor Vehicle	Unsafe Speed			22350	Hit & Run: No	Other Visible Injury	# Inj: 1	# Killed: 0	
Party 1 Driver	WEST	Proceeding Straight	M	Age: 59	2008 HONDA	PILOT	Sport Utility Vehicle					
Veh Type:		Sobriety: HNBD		Assoc Factor: None Apparent		Lap/Shoulder Harness Used	Cell Phone Not In Use					
Party 2 Driver	WEST	Proceeding Straight	F	Age: 32	2021 TOYOTA	CH-R	Sport Utility Vehicle					
Veh Type:		Sobriety: HNBD		Assoc Factor: None Apparent		Lap/Shoulder Harness Used	Cell Phone Not In Use					
23098012	4/8/2023	14:31	Saturday	FOOTHILL BLVD - CAMPUS AVE			345'	Direction: EAST	Daylight	Clear	Pty at Fault:1	
	Rear-End		Other Motor Vehicle	Unsafe Speed			22350	Hit & Run: No	Complaint of Pain	# Inj: 3	# Killed: 0	
Party 1 Driver	WEST	Proceeding Straight	F	Age: 31	2012 TOYOTA	COROLLA	Passenger Car, Station Wagon, Jeep					
Veh Type:		Sobriety: HNBD		Assoc Factor: Inattention		Lap/Shoulder Harness Used	Cell Phone Not In Use					
Party 2 Driver	WEST	Stopped In Road	F	Age: 46	2015 NISSAN	SENTRA	Passenger Car, Station Wagon, Jeep					
Veh Type:		Sobriety: HNBD		Assoc Factor: None Apparent		Lap/Shoulder Harness Used	Cell Phone Not In Use					
Party 3 Driver	WEST	Stopped In Road	M	Age: 31	1985 PONTIAC	FIREBIRD	Passenger Car, Station Wagon, Jeep					
Veh Type:		Sobriety: HNBD		Assoc Factor: None Apparent		Lap/Shoulder Harness Used	Cell Phone Not In Use					
23101001	4/11/2023	00:14	Tuesday	FOOTHILL BLVD - CAMPUS AVE			0'	Direction: Not Stated	Dark - Street Lig	Clear	Pty at Fault:1	
	Broadside		Other Motor Vehicle	Driving Under Influence 0.5			23152(A)	Hit & Run: No	Severe Injury	# Inj: 2	# Killed: 0	
Party 1 Driver	EAST	Proceeding Straight	M	Age: 21	2018 CHEVROLET	IMPALA	Passenger Car, Station Wagon, Jeep					
Veh Type:		Sobriety: HBD Under Influen		Assoc Factor: None Apparent		Lap/Shoulder Harness Used	Cell Phone Not In Use					
Party 2 Driver	NORT	Proceeding Straight	M	Age: 28	2011 TOYOTA	CAMRY	Passenger Car, Station Wagon, Jeep					
Veh Type:		Sobriety: HNBD		Assoc Factor: None Apparent		Lap/Shoulder Harness Used	Cell Phone Not In Use					
23109023	4/19/2023	23:09	Wednesday	FOOTHILL BLVD - CAMPUS AVE			62'	Direction: WEST	Dark - Street Lig	Clear	Pty at Fault:1	
	Rear-End		Other Motor Vehicle	Unsafe Speed			22350	Hit & Run: No	Severe Injury	# Inj: 1	# Killed: 0	
Party 1 Driver	EAST	Proceeding Straight	M	Age: 26	2018 CADILLAC	XTS	Passenger Car, Station Wagon, Jeep					
Veh Type:		Sobriety: HNBD		Assoc Factor: None Apparent		Lap/Shoulder Harness Used	Cell Phone Not In Use					
Party 2 Driver	EAST	Stopped In Road	M	Age: 23	2011 SUZUKI	GSR	Motorcycle					
Veh Type:		Sobriety: HNBD		Assoc Factor: None Apparent		Not Required	Cell Phone Not In Use					
23115003	4/25/2023	05:52	Tuesday	FOOTHILL BLVD - ALTA AVE			0'	Direction: Not Stated	Daylight	Clear	Pty at Fault:1	
	Broadside		Other Motor Vehicle	Driving Under Influence			23152(F)	Hit & Run: Misde	Other Visible Injury	# Inj: 2	# Killed: 0	
Party 1 Driver	WEST	Proceeding Straight	M	Age: 33	2004 FORD	F-150	Pickups & Panels					
Veh Type:		Sobriety: Under Drug Influen		Assoc Factor: Violation		Lap/Shoulder Harness Used	Cell Phone Not In Use					
Party 2 Driver	NORT	Making Left Turn	F	Age: 59	2003 HONDA	ACCORD	Passenger Car, Station Wagon, Jeep					
Veh Type:		Sobriety: HNBD		Assoc Factor: None Apparent		Lap/Shoulder Harness Used	Cell Phone Not In Use					

23116001	4/26/2023	02:18	Wednesday	FOOTHILL BLVD - 3RD PL			72'	Direction: EAST	Dark - Street Lig	Clear	Pty at Fault:1
	Sideswipe		Other Motor Vehicle	Driving Under Influence		23152(A)	Hit & Run: No	Other Visible Injury	# Inj: 1	# Killed: 0	
Party 1 Driver	WEST	Traveling Wrong Way		M	Age: 32	2016 LEXUS	CT200H	Passenger Car, Station Wagon, Jeep			
Veh Type:		Sobriety: HBD Under Influen		Assoc Factor: None Apparent		Unknown	Cell Phone Not In Use				
Party 2 Driver	EAST	Proceeding Straight		M	Age: 57	2018 PETERBUILT	579	Truck Tractor			
Veh Type:		Sobriety: HNBD		Assoc Factor: None Apparent		Lap/Shoulder Harness Used	Cell Phone Not In Use				
23128007	5/8/2023	09:00	Monday	FOOTHILL BLVD - EUCLID AVE			0'	Direction: Not Stated	Daylight	Clear	Pty at Fault:1
	Sideswipe		Other Motor Vehicle	Improper Turning		0.25	22107	Hit & Run: Felony	Other Visible Injury	# Inj: 1	# Killed: 0
Party 1 Driver	WEST	Passing Other Vehicle		Not Sta	Age:	2005 MAZDA	MAZDA3	Not Stated			
Veh Type:		Sobriety: Impairment Not Kno		Assoc Factor: None Apparent			Other Commercial				
Party 2 Driver	WEST	Making Left Turn		M	Age: 34	2019 FORD	TAURUS	Cell Phone Not In Use			
Veh Type:		Sobriety: HNBD		Assoc Factor: None Apparent							
23134006	5/14/2023	13:33	Sunday	FOOTHILL BLVD - 3RD PL			11'	Direction: WEST	Daylight	Clear	Pty at Fault:1
	Rear-End		Other Motor Vehicle	Auto R/W Violation		21802(A)	Hit & Run: No	Other Visible Injury	# Inj: 1	# Killed: 0	
Party 1 Driver	EAST	Making Right Turn		F	Age: 26	2020 MAZDA	MAZDA3	Passenger Car, Station Wagon, Jeep			
Veh Type:		Sobriety: HNBD		Assoc Factor: None Apparent		Lap/Shoulder Harness Used	Cell Phone Not In Use				
Party 2 Driver	EAST	Proceeding Straight		F	Age: 71	2008 HONDA	ACCORD	Passenger Car, Station Wagon, Jeep			
Veh Type:		Sobriety: HNBD		Assoc Factor: None Apparent		Lap/Shoulder Harness Used	Cell Phone Not In Use				
23139020	5/19/2023	19:40	Friday	FOOTHILL BLVD - EUCLID AVE			47'	Direction: EAST	Dusk - Dawn	Clear	Pty at Fault:1
	Hit Object		Other Object	Unsafe Speed		0.5	22350	Hit & Run: No	Other Visible Injury	# Inj: 1	# Killed: 0
Party 1 Driver	EAST	Making Right Turn		M	Age: 22	2023 YAMAHA	MC	Motorcycle			
Veh Type:		Sobriety: HNBD		Assoc Factor: None Apparent		M/C Bicycle Helmet Driver - Y	Cell Phone Not In Use				
23164013	6/13/2023	12:59	Tuesday	FOOTHILL BLVD - GROVE AVE			511'	Direction: WEST	Daylight	Clear	Pty at Fault:1
	Broadside		Other Motor Vehicle	Auto R/W Violation		21801(A)	Hit & Run: No	Other Visible Injury	# Inj: 2	# Killed: 0	
Party 1 Driver	EAST	Making Left Turn		M	Age: 22	1999 SUBARU	FORESTER	Passenger Car, Station Wagon, Jeep			
Veh Type:		Sobriety: HNBD		Assoc Factor: None Apparent		Lap/Shoulder Harness Used	Cell Phone Not In Use				
Party 2 Driver	WEST	Proceeding Straight		M	Age: 64	2007 FORD	TAURUS	Passenger Car, Station Wagon, Jeep			
Veh Type:		Sobriety: HNBD		Assoc Factor: None Apparent		Lap/Shoulder Harness Used	Cell Phone Not In Use				
Party 3 Driver	SOUT	Stopped In Road		F	Age: 21	2016 TOYOTA	SCION	Passenger Car, Station Wagon, Jeep			
Veh Type:		Sobriety: HNBD		Assoc Factor: None Apparent		Lap/Shoulder Harness Used	Cell Phone Not In Use				
23170016	6/19/2023	21:53	Monday	FOOTHILL BLVD - HOSPITAL PKWY			40'	Direction: WEST	Dark - Street Lig	Clear	Pty at Fault:1
	Vehicle - Pedestrian	Pedestrian	Pedestrian Violation			21954(A)	Hit & Run: No	Fatal	# Inj: 0	# Killed: 1	
Party 1 Pedestrian	SOUT	Not Stated		M	Age: 60		Pedestrian				
Veh Type:		Sobriety: Impairment Not Kno		Assoc Factor: None Apparent		Cell Phone Not In Use					
Party 2 Driver	WEST	Proceeding Straight		F	Age: 48	2017 GMC	TERRAIN	Sport Utility Vehicle			
Veh Type:		Sobriety: HNBD		Assoc Factor: None Apparent		Lap/Shoulder Harness Used	Cell Phone Not In Use				
23171017	6/20/2023	17:28	Tuesday	FOOTHILL BLVD - EUCLID AVE			317'	Direction: EAST	Daylight	Clear	Pty at Fault:1
	Rear-End		Other Motor Vehicle	Unsafe Speed		22350	Hit & Run: No	Other Visible Injury	# Inj: 6	# Killed: 0	
Party 1 Driver	WEST	Proceeding Straight		M	Age: 50	2012 NEW FLYER	XN40	General Public Transit Vehicle			
Veh Type:		Sobriety: HNBD		Assoc Factor: None Apparent		Lap/Shoulder Harness Used	Cell Phone Not In Use				

FOOTHILL BLVD from GROVE AVE to EUCLID AVE

Party 2 Driver	WEST	Stopped In Road	F	Age: 29	2014 FIAT	500	Passenger Car, Station Wagon, Jeep						
Veh Type:		Sobriety: HNBD		Assoc Factor: None Apparent		Lap/Shoulder Harness Used	Cell Phone Not In Use						
Party 3 Driver	WEST	Stopped In Road	M	Age: 26	2019 TOYOTA	COROLLA	Passenger Car, Station Wagon, Jeep						
Veh Type:		Sobriety: HNBD		Assoc Factor: None Apparent		Lap/Shoulder Harness Used	Cell Phone Not In Use						
23195016	7/14/2023	22:49	Friday	FOOTHILL BLVD - EUCLID AVE		205'	Direction: EAST	Dark - Street Lig	Not Stated	Pty at Fault:1			
	Hit Object		Fixed Object		Unsafe Speed	22350	Hit & Run: No	Other Visible Injury	# Inj: 2	# Killed: 0			
Party 1 Driver	EAST	Passing Other Vehicle	M	Age: 32	2013 HONDA	CIVIC	Passenger Car, Station Wagon, Jeep						
Veh Type:		Sobriety: HNBD		Assoc Factor: None Apparent		Lap/Shoulder Harness Used	Cell Phone Not In Use						
23197013	7/16/2023	16:17	Sunday	CAMPUS AVE - FOOTHILL BLVD		0'	Direction: Not Stated	Daylight	Clear	Pty at Fault:			
	Rear-End		Other Motor Vehicle	Unknown	0.5		Hit & Run: No	Other Visible Injury	# Inj: 2	# Killed: 0			
Party 1 Driver	SOUT	Proceeding Straight	F	Age: 42	2007 TOYOTA	COROLLA	Passenger Car, Station Wagon, Jeep						
Veh Type:		Sobriety: HNBD		Assoc Factor: None Apparent		Lap/Shoulder Harness Used	Cell Phone Not In Use						
Party 2 Driver	SOUT	Stopped In Road	F	Age: 38	2013 KIA	FORTE	Passenger Car, Station Wagon, Jeep						
Veh Type:		Sobriety: HNBD		Assoc Factor: None Apparent		Lap/Shoulder Harness Used	Cell Phone Not In Use						
23204024	7/25/2023	22:03	Tuesday	CAMPUS AVE - FOOTHILL BLVD		0'	Direction: Not Stated	Dark - Street Lig	Clear	Pty at Fault:1			
	Sideswipe		Other Motor Vehicle		0.5	21453	Hit & Run: Misde	Property Damage Only	# Inj: 0	# Killed: 0			
Party 1 Driver	SOUT	Making Left Turn	M	Age: 59	2004 FORD	F-150	Passenger Car, Station Wagon, Jeep						
Veh Type:		Sobriety: HNBD		Assoc Factor: None Apparent		Lap/Shoulder Harness Used	Cell Phone Not In Use						
Party 2 Driver	EAST	Proceeding Straight	M	Age: 26	2013 TOYOTA	CAMRY	Passenger Car, Station Wagon, Jeep						
Veh Type:		Sobriety: HBD Under Influen		Assoc Factor: None Apparent		Unknown	Not Stated						
23211003	7/30/2023	06:37	Sunday	FOOTHILL BLVD - CAMPUS AVE		733'	Direction: EAST	Daylight	Clear	Pty at Fault:1			
	Hit Object		Fixed Object		Improper Turning	22107	Hit & Run: No	Other Visible Injury	# Inj: 1	# Killed: 0			
Party 1 Driver	WEST	Proceeding Straight	M	Age: 26	2002 HONDA	CR-V	Sport Utility Vehicle						
Veh Type:		Sobriety: HNBD		Assoc Factor: None Apparent		Lap/Shoulder Harness Used	Not Stated						

Segment Length: 1.29 miles (6,804')

Collisions per mile: 77.60

Settings for Query:

Segment: FOOTHILL BLVD between GROVE AVE and EUCLID AVE

Include Intersection Related at Limit 1 (GROVE AVE): True

Include Intersection Related at Limit 2 (EUCLID AVE): True

Include Intersection Related at Intermediate Intersections: True

Sorted By: Date and Time

13.5

37

City of Upland

From 8/1/2020 to 8/1/2023

Total Collisions: 13

Injury Collisions: 10

Fatal Collisions: 0

Collision Summary Report

10/14/24

11TH ST from MONTE VISTA AVE to BENSON AVE

Page 1 of 3

20248066	9/4/2020	13:57	Friday	BENSON AVE - 11TH ST	0.25	0'	Direction: Not Stated	Daylight	Clear	Pty at Fault:1
	Head-On		Other Motor Vehicle	Auto R/W Violation		21801(A)	Hit & Run: No	Other Visible Injury	# Inj: 2	# Killed: 0
Party 1 Driver	EAST	Making Left Turn	F	Age: 34	2009 TOYOTA	YARIS	Passenger Car, Station Wagon, Jeep			
Veh Type:		Sobriety: HNBD		Assoc Factor: None Apparent		Lap/Shoulder Harness Used	Cell Phone Not In Use			
Party 2 Driver	NORT	Proceeding Straight	M	Age: 49	2005 GMC	3500	Pickups & Panels			
Veh Type:		Sobriety: HNBD		Assoc Factor: None Apparent		Lap/Shoulder Harness Used	Cell Phone Not In Use			
20261019	9/17/2020	18:29	Thursday	11TH ST - CENTRAL AVE	0.5	0'	Direction: Not Stated	Daylight	Clear	Pty at Fault:0
	Broadside		Other Motor Vehicle	Unknown			Hit & Run: No	Complaint of Pain	# Inj: 1	# Killed: 0
Party 1 Driver	NORT	Proceeding Straight	M	Age: 25	2016 MERCEDES-BENZ	CLS 63	Passenger Car, Station Wagon, Jeep			
Veh Type:		Sobriety: HNBD		Assoc Factor: None Apparent		Lap/Shoulder Harness Used	Cell Phone Not In Use			
Party 2 Driver	WEST	Proceeding Straight	M	Age: 34	2005 TOYOTA	4RUNNER	Sport Utility Vehicle			
Veh Type:		Sobriety: HNBD		Assoc Factor: None Apparent		Lap/Shoulder Harness Used	Cell Phone Not In Use			
21057007	2/26/2021	12:07	Friday	BENSON AVE - 11TH ST	0.25	0'	Direction: Not Stated	Daylight	Clear	Pty at Fault:1
	Broadside		Other Motor Vehicle	Auto R/W Violation		21801(A)	Hit & Run: No	Complaint of Pain	# Inj: 1	# Killed: 0
Party 1 Driver	NORT	Making Left Turn	M	Age: 20	2015 TOYOTA	TACOMA	Pickups & Panels			
Veh Type:		Sobriety: HNBD		Assoc Factor: None Apparent		Lap/Shoulder Harness Used	Cell Phone Not In Use			
Party 2 Driver	SOUT	Proceeding Straight	M	Age: 30	2018 FORD	FIESTA	Passenger Car, Station Wagon, Jeep			
Veh Type:		Sobriety: HNBD		Assoc Factor: None Apparent		Lap/Shoulder Harness Used	Cell Phone Not In Use			
21106002	4/16/2021	07:17	Friday	CENTRAL AVE - 11TH ST	0.5	0'	Direction: Not Stated	Daylight	Clear	Pty at Fault:1
	Broadside		Other Motor Vehicle	Improper Turning		22100(A)	Hit & Run: No	Property Damage Only	# Inj: 0	# Killed: 0
Party 1 Driver	NORT	Making Right Turn	M	Age: 67	2016 JEEP	CHEROKEE	Sport Utility Vehicle			
Veh Type:		Sobriety: HNBD		Assoc Factor: None Apparent		Lap/Shoulder Harness Used	Cell Phone Not In Use			
Party 2 Driver	NORT	Proceeding Straight	M	Age: 37	2014 SUBARU	IMPREZA	Passenger Car, Station Wagon, Jeep			
Veh Type:		Sobriety: HNBD		Assoc Factor: None Apparent		Lap/Shoulder Harness Used	Cell Phone Not In Use			
Party 3 Driver	WEST	Stopped In Road	M	Age: 50	2017 FORD	F-550	Passenger Car, Station Wagon, Jeep			
Veh Type:		Sobriety: HNBD		Assoc Factor: None Apparent		Lap/Shoulder Harness Used	Cell Phone Not In Use			
21177001	6/26/2021	00:02	Saturday	11TH ST - MONTE VISTA AVE	0.33	0'	Direction: Not Stated	Dark - Street Lig	Clear	Pty at Fault:1
	Broadside		Other Motor Vehicle	Traffic Signals and Signs		21453(A)	Hit & Run: Misd	Complaint of Pain	# Inj: 2	# Killed: 0
Party 1 Driver	WEST	Making Left Turn	F	Age: 23	2012 HONDA	ACCORD	Passenger Car, Station Wagon, Jeep			
Veh Type:		Sobriety: HBD Not Under Infl		Assoc Factor: None Apparent		Lap/Shoulder Harness Used	Cell Phone Not In Use			
Party 2 Driver	NORT	Proceeding Straight	M	Age: 27	2020 ACURA	TLX	Passenger Car, Station Wagon, Jeep			
Veh Type:		Sobriety: HNBD		Assoc Factor: None Apparent		Lap/Shoulder Harness Used	Cell Phone Not In Use			

21246003	9/3/2021	07:36	Friday	CENTRAL AVE - 11TH ST		0'	Direction: Not Stated	Daylight	Clear	Pty at Fault:1
	Hit Object		Fixed Object	Improper Turning	0.5	22107	Hit & Run: No	Property Damage Only	# Inj: 0	# Killed: 0
Party 1 Driver	NORT	Other Unsafe Turning		M	Age:	2012 FREIGHTLINER	Semi			
Veh Type:		Sobriety: HNBD			Assoc Factor: None Apparent	Lap/Shoulder	Harness Used	Cell Phone Not In Use		
21265018	9/22/2021	17:53	Wednesday	BENSON AVE - 11TH ST		0'	Direction: Not Stated	Daylight	Clear	Pty at Fault:1
	Broadside		Other Motor Vehicle	Traffic Signals and Signs	0.25	21453(A)	Hit & Run: No	Other Visible Injury	# Inj: 1	# Killed: 0
Party 1 Driver	NORT	Proceeding Straight		M	Age: 25	2010 DODGE	CHARGER	Passenger Car, Station Wagon, Jeep		
Veh Type:		Sobriety: HNBD			Assoc Factor: None Apparent	Lap/Shoulder	Harness Used	Cell Phone Not In Use		
Party 2 Driver	WEST	Making Left Turn		M	Age: 43	2021 DODGE	RAM 2500	Pickups & Panels		
Veh Type:		Sobriety: HNBD			Assoc Factor: None Apparent	Lap/Shoulder	Harness Used	Cell Phone Not In Use		
21316013	11/12/2021	17:04	Friday	CENTRAL AVE - 11TH ST		0'	Direction: Not Stated	Dusk - Dawn	Clear	Pty at Fault:1
	Broadside		Other Motor Vehicle	Traffic Signals and Signs	0.5	21453(A)	Hit & Run: Misde	Complaint of Pain	# Inj: 1	# Killed: 0
Party 1 Driver	SOUT	Making Right Turn		Not Sta	Age:	2007 BMW	328i	Passenger Car, Station Wagon, Jeep		
Veh Type:		Sobriety: Impairment Not Kno			Assoc Factor: None Apparent			Not Stated		
Party 2 Driver	WEST	Proceeding Straight		F	Age: 41	2018 HYUNDAI	ELANTRA	Passenger Car, Station Wagon, Jeep		
Veh Type:		Sobriety: HNBD			Assoc Factor: None Apparent	Lap/Shoulder	Harness Used	Cell Phone Not In Use		
22021013	1/21/2022	13:57	Friday	11TH ST - CENTRAL AVE		302'	Direction: WEST	Daylight	Clear	Pty at Fault:0
	Sideswipe		Parked Motor Vehicle	Other Than Driver			Hit & Run: No	Complaint of Pain	# Inj: 3	# Killed: 0
Party 1 Driver	EAST	Slowing / Stopping		M	Age: 69	2020 PETERBILT	579	Semi		
Veh Type:		Sobriety: HNBD			Assoc Factor: None Apparent	Lap/Shoulder	Harness Used	Cell Phone Not In Use		
Party 2 Parked Vehicle	EAST	Parked		Not Sta	Age:	1989 SOUTHWIND	P SERIES	Motor Home < 40 Feet		
Veh Type:		Sobriety: Not Applicable			Assoc Factor: None Apparent			Cell Phone Not In Use		
22187005	7/5/2022	22:30	Tuesday	11TH ST - BENSON AVE		537'	Direction: WEST	Dark - Street Lig	Clear	Pty at Fault:1
	Sideswipe		Other Motor Vehicle	Auto R/W Violation		21804(A)	Hit & Run: Misde	Complaint of Pain	# Inj: 2	# Killed: 0
Party 1 Driver	EAST	Making Left Turn		M	Age:	BUICK	SUV			
Veh Type:		Sobriety: Impairment Not Kno			Assoc Factor: None Apparent			Not Stated		
Party 2 Driver	WEST	Proceeding Straight		M	Age: 68	2014 KIA	SPORTAGE	Passenger Car, Station Wagon, Jeep		
Veh Type:		Sobriety: HNBD			Assoc Factor: None Apparent	Lap/Shoulder	Harness Used	Cell Phone Not In Use		
22350027	12/16/2022	17:45	Friday	11TH ST - CENTRAL AVE		576'	Direction: EAST	Dark - Street Lig	Clear	Pty at Fault:1
	Rear-End		Other Motor Vehicle	Unsafe Speed		22350	Hit & Run: No	Complaint of Pain	# Inj: 1	# Killed: 0
Party 1 Driver	EAST	Proceeding Straight		M	Age: 20	1995 TOYOTA	TERCEL	Passenger Car, Station Wagon, Jeep		
Veh Type:		Sobriety: HNBD			Assoc Factor: None Apparent	Lap/Shoulder	Harness Used	Cell Phone Not In Use		
Party 2 Driver	EAST	Stopped In Road		M	Age: 45	1956 FORD	MAINLINE	Passenger Car, Station Wagon, Jeep		
Veh Type:		Sobriety: HNBD			Assoc Factor: None Apparent	Lap/Shoulder	Harness Used	Cell Phone Not In Use		
22361017	12/27/2022	14:59	Tuesday	BENSON AVE - 11TH ST		0'	Direction: WEST	Daylight	Clear	Pty at Fault:1
	Broadside		Other Motor Vehicle	Traffic Signals and Signs	0.25	21453(A)	Hit & Run: No	Complaint of Pain	# Inj: 1	# Killed: 0
Party 1 Driver	WEST	Proceeding Straight		M	Age: 42	2014 LEXUS	GS350	Passenger Car, Station Wagon, Jeep		
Veh Type:		Sobriety: HNBD			Assoc Factor: None Apparent	Lap/Shoulder	Harness Used	Cell Phone Not In Use		
Party 2 Driver	NORT	Proceeding Straight		F	Age: 39	2021 CHEVROLET	EQUINOX	Sport Utility Vehicle		
Veh Type:		Sobriety: HNBD			Assoc Factor: None Apparent	Lap/Shoulder	Harness Used	Cell Phone Not In Use		

11TH ST from MONTE VISTA AVE to BENSON AVE

23113020	4/23/2023	18:49	Sunday	11TH ST - CENTRAL AVE	500'	Direction: WEST	Dusk - Dawn	Clear	Pty at Fault:1
	Sideswipe		Parked Motor Vehicle	Driving Under Influence	23152(A)	Hit & Run: Misde	Property Damage Only	# Inj: 0	# Killed: 0
Party 1 Driver	WEST	Other Unsafe Turning	M	Age: 66	2013 TOYOTA	COROLLA	Passenger Car, Station Wagon, Jeep		
Veh Type:		Sobriety: HBD Under Influen	Assoc Factor: None Apparent	Lap Belt Used			Cell Phone Not In Use		
Party 2 Parked Vehicle	WEST	Parked	Not Sta	Age: 1997	NISSAN	QUEST	Mini Van		
Veh Type:		Sobriety: Not Applicable	Assoc Factor: None Apparent				Cell Phone Not In Use		
Party 3 Parked Vehicle	WEST	Parked	Not Sta	Age: 1984	LAZY DAZE		Motor Home < 40 Feet		
Veh Type:		Sobriety: Not Applicable	Assoc Factor: None Apparent				Cell Phone Not In Use		

Segment Length: 1.00 miles (5,285')

Collisions per mile: 12.99

Settings for Query:

Segment: 11TH ST between MONTE VISTA AVE and BENSON AVE
Include Intersection Related at Limit 1 (MONTE VISTA AVE): True
Include Intersection Related at Limit 2 (BENSON AVE): True
Include Intersection Related at Intermediate Intersections: True
Sorted By: Date and Time

City of Upland

From 8/1/2020 to 8/1/2023

Total Collisions: 46
Injury Collisions: 42
Fatal Collisions: 0

Collision Summary Report

10/14/24

11TH ST from HOSPITAL PKWY to BENSON AVE

Page 1 of 8

20234027	8/21/2020	21:45	Friday	11TH ST - SHASTA WAY	0'	Direction: Not Stated	Dark - Street Lig	Clear	Pty at Fault:0
	Hit Object		Fixed Object	Driving Under Influence	23152(A)	Hit & Run: No	Severe Injury	# Inj: 2	# Killed: 0
Party 1 Driver	NORT	Proceeding Straight	M	Age: 35	2009 MERCEDES-BENZ 300		Passenger Car, Station Wagon, Jeep		
Veh Type:		Sobriety: HBD Under Influen	Assoc Factor: Violation		Lap/Shoulder Harness Not Us		Cell Phone Not In Use		
Party 2 Parked Vehicle	NORT	Parked	Not Sta	Age: 35	1998 LINCOLN NAVIGATOR		Sport Utility Vehicle		
Veh Type:		Sobriety: Not Applicable	Assoc Factor: None Apparent				Not Stated		
20241014	8/28/2020	14:36	Friday	11TH ST - 2ND AVE	50'	Direction: WEST	Daylight	Clear	Pty at Fault:2
	Sideswipe		Other Motor Vehicle	Improper Passing	21750(A)	Hit & Run: Misde	Property Damage Only	# Inj: 0	# Killed: 0
Party 1 Driver	EAST	Passing Other Vehicle	M	Age: 55	2000 TOYOTA COROLLA		Passenger Car, Station Wagon, Jeep		
Veh Type:		Sobriety: HNBD	Assoc Factor: None Apparent		Lap/Shoulder Harness Used		Cell Phone Not In Use		
Party 2 Driver	EAST	Proceeding Straight	Not Sta	Age: 55	2006 NISSAN TITAN		Pickups & Panels		
Veh Type:		Sobriety: Impairment Not Kno	Assoc Factor: None Apparent				Not Stated		
20248066	9/4/2020	13:57	Friday	BENSON AVE - 11TH ST	0'	Direction: Not Stated	Daylight	Clear	Pty at Fault:1
	Head-On		Other Motor Vehicle	Auto R/W Violation	21801(A)	Hit & Run: No	Other Visible Injury	# Inj: 2	# Killed: 0
Party 1 Driver	EAST	Making Left Turn	F	Age: 34	2009 TOYOTA YARIS		Passenger Car, Station Wagon, Jeep		
Veh Type:		Sobriety: HNBD	Assoc Factor: None Apparent		Lap/Shoulder Harness Used		Cell Phone Not In Use		
Party 2 Driver	NORT	Proceeding Straight	M	Age: 49	2005 GMC 3500		Pickups & Panels		
Veh Type:		Sobriety: HNBD	Assoc Factor: None Apparent		Lap/Shoulder Harness Used		Cell Phone Not In Use		
20280016	10/6/2020	15:26	Tuesday	11TH ST - REDDING WAY (W)	0'	Direction: Not Stated	Daylight	Clear	Pty at Fault:1
	Head-On		Other Motor Vehicle	Auto R/W Violation	21801(A)	Hit & Run: No	Other Visible Injury	# Inj: 3	# Killed: 0
Party 1 Driver	EAST	Making Left Turn	F	Age: 50	2015 FORD ESCAPE		Sport Utility Vehicle		
Veh Type:		Sobriety: HNBD	Assoc Factor: None Apparent		Lap/Shoulder Harness Used		Cell Phone Not In Use		
Party 2 Driver	WEST	Proceeding Straight	F	Age: 29	2015 NISSAN SENTRA		Passenger Car, Station Wagon, Jeep		
Veh Type:		Sobriety: HNBD	Assoc Factor: None Apparent		Lap/Shoulder Harness Used		Cell Phone Not In Use		
Party 3 Driver	SOUT	Stopped In Road	M	Age: 50	2018 CHEVROLET TAHOE		Sport Utility Vehicle		
Veh Type:		Sobriety: HNBD	Assoc Factor: None Apparent		Lap/Shoulder Harness Used		Cell Phone Not In Use		
20341011	12/6/2020	11:59	Sunday	EUCLID AVE - 11TH ST	0'	Direction: Not Stated	Daylight	Clear	Pty at Fault:1
	Broadside		Other Motor Vehicle	Traffic Signals and Signs	21453(A)	Hit & Run: No	Complaint of Pain	# Inj: 2	# Killed: 0
Party 1 Driver	SOUT	Proceeding Straight	F	Age: 37	2016 NISSAN ALTIMA		Passenger Car, Station Wagon, Jeep		
Veh Type:		Sobriety: HNBD	Assoc Factor: None Apparent		Lap/Shoulder Harness Used		Cell Phone Not In Use		
Party 2 Driver	EAST	Proceeding Straight	M	Age: 37	2001 TOYOTA TACOMA		Pickups & Panels		
Veh Type:		Sobriety: HNBD	Assoc Factor: None Apparent		Lap/Shoulder Harness Used		Cell Phone Not In Use		

11TH ST from HOSPITAL PKWY to BENSON AVE

20357021	1/11/2021	18:46	Monday	SAN ANTONIO AVE - 11TH ST		0'	Direction: Not Stated	Dark - Street Lig	Clear	Pty at Fault:1
	Broadside		Other Motor Vehicle	Auto R/W Violation	0.5	21801(A)	Hit & Run: No	Complaint of Pain	# Inj: 1	# Killed: 0
Party 1 Driver	NORT	Making Left Turn		M	Age: 19	2012 MAZDA	MAZDA2	Passenger Car, Station Wagon, Jeep		
Veh Type:		Sobriety: HNBD			Assoc Factor: None Apparent		Lap/Shoulder Harness Used	Cell Phone Not In Use		
Party 2 Driver	SOUT	Proceeding Straight		F	Age: 38	2006 DODGE	STRATUS	Passenger Car, Station Wagon, Jeep		
Veh Type:		Sobriety: HNBD			Assoc Factor: None Apparent		Lap/Shoulder Harness Used	Cell Phone Not In Use		
21028001	1/28/2021	01:35	Thursday	11TH ST - REDDING WAY (W)		75'	Direction: EAST	Dark - Street Lig	Clear	Pty at Fault:1
	Sideswipe		Parked Motor Vehicle	Improper Turning		22107	Hit & Run: No	Other Visible Injury	# Inj: 1	# Killed: 0
Party 1 Driver	EAST	Other Unsafe Turning		M	Age: 22	1997 HONDA	CRV	Sport Utility Vehicle		
Veh Type:		Sobriety: HNBD			Assoc Factor: None Apparent		Unknown	Cell Phone Not In Use		
Party 2 Parked Vehicle	EAST	Parked		Not Sta	Age:	2006 FORD	F-150	Pickups & Panels		
Veh Type:		Sobriety: Not Applicable			Assoc Factor: None Apparent			Not Stated		
Party 3 Parked Vehicle	EAST	Parked		Not Sta	Age:	2018 HYUNDAI	SONATA	Passenger Car, Station Wagon, Jeep		
Veh Type:		Sobriety: Not Applicable			Assoc Factor: None Apparent			Not Stated		
21057007	2/26/2021	12:07	Friday	BENSON AVE - 11TH ST		0'	Direction: Not Stated	Daylight	Clear	Pty at Fault:1
	Broadside		Other Motor Vehicle	Auto R/W Violation	0.25	21801(A)	Hit & Run: No	Complaint of Pain	# Inj: 1	# Killed: 0
Party 1 Driver	NORT	Making Left Turn		M	Age: 20	2015 TOYOTA	TACOMA	Pickups & Panels		
Veh Type:		Sobriety: HNBD			Assoc Factor: None Apparent		Lap/Shoulder Harness Used	Cell Phone Not In Use		
Party 2 Driver	SOUT	Proceeding Straight		M	Age: 30	2018 FORD	FIESTA	Passenger Car, Station Wagon, Jeep		
Veh Type:		Sobriety: HNBD			Assoc Factor: None Apparent		Lap/Shoulder Harness Used	Cell Phone Not In Use		
21145009	5/25/2021	12:08	Tuesday	11TH ST - MAGNOLIA AVE		100'	Direction: WEST	Daylight	Clear	Pty at Fault:1
	Sideswipe		Other Motor Vehicle	Improper Turning		22107	Hit & Run: No	Complaint of Pain	# Inj: 1	# Killed: 0
Party 1 Driver	WEST	Entering Traffic		F	Age: 41	2006 HONDA	PILOT	Passenger Car, Station Wagon, Jeep		
Veh Type:		Sobriety: Not Applicable			Assoc Factor: None Apparent		Lap/Shoulder Harness Used	Cell Phone Not In Use		
Party 2 Driver	WEST	Proceeding Straight		F	Age: 26	2017 MAZDA	6	Passenger Car, Station Wagon, Jeep		
Veh Type:		Sobriety: Not Applicable			Assoc Factor: None Apparent		Lap/Shoulder Harness Used	Cell Phone Not In Use		
21154011	6/3/2021	14:25	Thursday	11TH ST - MOUNTAIN AVE		0'	Direction: Not Stated	Daylight	Clear	Pty at Fault:1
	Broadside		Other Motor Vehicle	Traffic Signals and Signs	0.5	21453(A)	Hit & Run: No	Complaint of Pain	# Inj: 3	# Killed: 0
Party 1 Driver	NORT	Proceeding Straight		M	Age: 32	2010 TOYOTA	PRIUS	Passenger Car, Station Wagon, Jeep		
Veh Type:		Sobriety: HNBD			Assoc Factor: Inattention		Lap/Shoulder Harness Used	Cell Phone Handsfree In Use		
Party 2 Driver	EAST	Proceeding Straight		M	Age: 29	2001 CHEVROLET	SILVERADO	Pickups & Panels		
Veh Type:		Sobriety: HNBD			Assoc Factor: None Apparent		Lap/Shoulder Harness Used	Cell Phone Not In Use		
21172006	6/21/2021	10:30	Monday	11TH ST - PALM AVE		0'	Direction: Not Stated	Daylight	Clear	Pty at Fault:1
	Broadside		Other Motor Vehicle	Auto R/W Violation		21802(A)	Hit & Run: No	Other Visible Injury	# Inj: 4	# Killed: 0
Party 1 Driver	NORT	Making Left Turn		M	Age: 43	2018 HONDA	CIVIC	Passenger Car, Station Wagon, Jeep		
Veh Type:		Sobriety: HNBD			Assoc Factor: None Apparent		Lap/Shoulder Harness Used	Cell Phone Not In Use		
Party 2 Driver	EAST	Proceeding Straight		M	Age: 36	2018 TOYOTA	CHR	Sport Utility Vehicle		
Veh Type:		Sobriety: HNBD			Assoc Factor: None Apparent		Lap/Shoulder Harness Used	Cell Phone Not In Use		
21173005	6/22/2021	09:32	Tuesday	11TH ST - SAN ANTONIO AVE		0'	Direction: Not Stated	Daylight	Clear	Pty at Fault:1
	Broadside		Other Motor Vehicle	Traffic Signals and Signs	0.5	21453(A)	Hit & Run: No	Complaint of Pain	# Inj: 2	# Killed: 0

Party 1 Driver	WEST	Proceeding Straight	F	Age: 37	2012 HONDA	ACCORD	Passenger Car, Station Wagon, Jeep						
Veh Type:		Sobriety: HNBD		Assoc Factor: None Apparent		Lap/Shoulder Harness Used	Cell Phone Not In Use						
Party 2 Driver	SOUT	Stopped In Road	M	Age: 29	2020 JEEP	RENEGADE	Sport Utility Vehicle						
Veh Type:		Sobriety: HNBD		Assoc Factor: None Apparent		Lap/Shoulder Harness Used	Cell Phone Not In Use						
21205005	7/24/2021	03:35	Saturday	MOUNTAIN AVE - 11TH ST		0'	Direction: Not Stated	Dark - Street Lig	Clear	Pty at Fault:1			
	Hit Object		Fixed Object		Improper Turning	22107	Hit & Run: No	Property Damage Only	# Inj: 0	# Killed: 0			
Party 1 Driver	SOUT	Making Right Turn	M	Age: 24	2020 NISSAN	VERSA	Passenger Car, Station Wagon, Jeep						
Veh Type:		Sobriety: HNBD		Assoc Factor: None Apparent		Lap/Shoulder Harness Used	Cell Phone Not In Use						
21207015	7/26/2021	17:59	Monday	CAMPUS AVE - 11TH ST		0'	Direction: Not Stated	Daylight	Clear	Pty at Fault:1			
	Broadside		Bicycle		Traffic Signals and Signs	21453(A)	Hit & Run: Misde	Complaint of Pain	# Inj: 1	# Killed: 0			
Party 1 Bicyclist	WEST	Proceeding Straight	M	Age: 18	2015 NEXT	CHAOS	Bicycle						
Veh Type:		Sobriety: HNBD		Assoc Factor: None Apparent		M/C Helmet Driver - No	Cell Phone Not In Use						
Party 2 Driver	SOUT	Proceeding Straight	F	Age:			Unknown Hit and Run Vehicle Involvem						
Veh Type:		Sobriety: HNBD		Assoc Factor: None Apparent			Cell Phone Not In Use						
21231026	8/19/2021	17:45	Thursday	11TH ST - 5TH AVE		99'	Direction: EAST	Daylight	Clear	Pty at Fault:1			
	Head-On		Other Motor Vehicle		Auto R/W Violation	21804(A)	Hit & Run: No	Complaint of Pain	# Inj: 1	# Killed: 0			
Party 1 Driver	EAST	Other Unsafe Turning	M	Age: 53	2013 TOYOTA	TACOMA	Pickups & Panels						
Veh Type:		Sobriety: HNBD		Assoc Factor: None Apparent		Lap/Shoulder Harness Used	Cell Phone Not In Use						
Party 2 Driver	WEST	Proceeding Straight	F	Age: 56	2006 TOYOTA	RAV4	Sport Utility Vehicle						
Veh Type:		Sobriety: HNBD		Assoc Factor: None Apparent		Lap/Shoulder Harness Used	Cell Phone Not In Use						
21261021	9/18/2021	17:20	Saturday	EUCLID AVE - 11TH ST		0'	Direction: Not Stated	Daylight	Clear	Pty at Fault:1			
	Broadside		Other Motor Vehicle		Traffic Signals and Signs	21453(A)	Hit & Run: No	Other Visible Injury	# Inj: 2	# Killed: 0			
Party 1 Driver	SOUT	Proceeding Straight	M	Age: 40	2000 DODGE	CARAVAN	Passenger Car, Station Wagon, Jeep						
Veh Type:		Sobriety: Not Applicable		Assoc Factor: Inattention		Lap/Shoulder Harness Used	Cell Phone Not In Use						
Party 2 Driver	EAST	Proceeding Straight	M	Age: 22	1993 DODGE	W250	Pickups & Panels						
Veh Type:		Sobriety: Not Applicable		Assoc Factor: None Apparent		Lap/Shoulder Harness Used	Cell Phone Not In Use						
21265018	9/22/2021	17:53	Wednesday	BENSON AVE - 11TH ST		0'	Direction: Not Stated	Daylight	Clear	Pty at Fault:1			
	Broadside		Other Motor Vehicle		Traffic Signals and Signs	21453(A)	Hit & Run: No	Other Visible Injury	# Inj: 1	# Killed: 0			
Party 1 Driver	NORT	Proceeding Straight	M	Age: 25	2010 DODGE	CHARGER	Passenger Car, Station Wagon, Jeep						
Veh Type:		Sobriety: HNBD		Assoc Factor: None Apparent		Lap/Shoulder Harness Used	Cell Phone Not In Use						
Party 2 Driver	WEST	Making Left Turn	M	Age: 43	2021 DODGE	RAM 2500	Pickups & Panels						
Veh Type:		Sobriety: HNBD		Assoc Factor: None Apparent		Lap/Shoulder Harness Used	Cell Phone Not In Use						
21285017	10/12/2021	15:19	Tuesday	CAMPUS AVE - 11TH ST		0'	Direction: Not Stated	Daylight	Clear	Pty at Fault:1			
	Head-On		Other Motor Vehicle		Auto R/W Violation	21801(A)	Hit & Run: No	Complaint of Pain	# Inj: 2	# Killed: 0			
Party 1 Driver	NORT	Making Left Turn	M	Age: 19	2008 TOYOTA	CAMRY	Passenger Car, Station Wagon, Jeep						
Veh Type:		Sobriety: HNBD		Assoc Factor: None Apparent		Lap/Shoulder Harness Used	Cell Phone Not In Use						
Party 2 Driver	SOUT	Proceeding Straight	F	Age: 37	2019 FORD	EXPEDITION	Sport Utility Vehicle						
Veh Type:		Sobriety: HNBD		Assoc Factor: None Apparent		Lap/Shoulder Harness Used	Cell Phone Not In Use						
Party 3 Driver	EAST	Stopped In Road	F	Age: 37	2016 HONDA	CIVIC	Passenger Car, Station Wagon, Jeep						
Veh Type:		Sobriety: HNBD		Assoc Factor: None Apparent		Lap/Shoulder Harness Used	Cell Phone Not In Use						

11TH ST from HOSPITAL PKWY to BENSON AVE

21350009	12/16/2021	14:42	Thursday	11TH ST - REDDING WAY (E)	0'	Direction: Not Stated	Daylight	Clear	Pty at Fault:1
	Broadside		Other Motor Vehicle	Unsafe Starting or Backing	22106	Hit & Run: No	Other Visible Injury	# Inj: 1	# Killed: 0
Party 1 Driver	EAST	Entering Traffic	F	Age: 41	2003 TOYOTA	SEQUOIA	Sport Utility Vehicle		
Veh Type:		Sobriety: HNBD		Assoc Factor: None Apparent		Lap/Shoulder Harness Used	Cell Phone Not In Use		
Party 2 Driver	SOUT	Making Left Turn	M	Age: 38	2011 BMW	535	Passenger Car, Station Wagon, Jeep		
Veh Type:		Sobriety: HNBD		Assoc Factor: None Apparent		Lap/Shoulder Harness Used	Cell Phone Not In Use		
22018015	1/18/2022	13:18	Tuesday	5TH AVE - 11TH ST	0'	Direction: Not Stated	Daylight	Clear	Pty at Fault:1
	Sideswipe		Parked Motor Vehicle	Improper Turning	22107	Hit & Run: Misde	Property Damage Only	# Inj: 0	# Killed: 0
Party 1 Driver	SOUT	Proceeding Straight	M	Age: 30	2010 MERCEDES-BENZ	E-CLASS	Passenger Car, Station Wagon, Jeep		
Veh Type:		Sobriety: HNBD		Assoc Factor: None Apparent		Unknown	Cell Phone Not In Use		
Party 2 Parked Vehicle	SOUT	Parked	Not Sta	Age:	2019 HONDA	CIVIC	Passenger Car, Station Wagon, Jeep		
Veh Type:		Sobriety: Not Applicable		Assoc Factor: None Apparent			Cell Phone Not In Use		
22019013	1/18/2022	13:18	Tuesday	11TH ST - 5TH AVE	25'	Direction: EAST	Daylight	Clear	Pty at Fault:1
	Hit Object		Fixed Object	Improper Turning	22107	Hit & Run: Misde	Property Damage Only	# Inj: 0	# Killed: 0
Party 1 Driver	EAST	Making Left Turn	M	Age: 30	2010 MERCEDES-BENZ	350	Passenger Car, Station Wagon, Jeep		
Veh Type:		Sobriety: HBD Impairment Un		Assoc Factor: None Apparent		Unknown	Cell Phone Not In Use		
22022008	1/22/2022	09:42	Saturday	11TH ST - SPRUCE ST	0'	Direction: Not Stated	Daylight	Clear	Pty at Fault:1
	Broadside		Other Motor Vehicle	Improper Turning	22103	Hit & Run: No	Complaint of Pain	# Inj: 1	# Killed: 0
Party 1 Driver	EAST	Making U Turn	M	Age: 21	2016 VOLKSWAGEN	PASSAT	Passenger Car, Station Wagon, Jeep		
Veh Type:		Sobriety: HNBD		Assoc Factor: None Apparent		Lap/Shoulder Harness Used	Cell Phone Not In Use		
Party 2 Driver	EAST	Proceeding Straight	F	Age: 26	2017 KIA	SORENTO	Sport Utility Vehicle		
Veh Type:		Sobriety: HNBD		Assoc Factor: None Apparent		Lap/Shoulder Harness Used	Cell Phone Not In Use		
22022001	1/22/2022	12:50	Saturday	11TH ST - WEDGEWOOD AVE	36'	Direction: EAST	Dark - Street Lig	Clear	Pty at Fault:1
	Head-On		Other Object	Unsafe Speed	22350	Hit & Run: No	Other Visible Injury	# Inj: 1	# Killed: 0
Party 1 Driver	WEST	Proceeding Straight	M	Age: 27	2015 INFINITI	G35	Passenger Car, Station Wagon, Jeep		
Veh Type:		Sobriety: HNBD		Assoc Factor: None Apparent		Lap/Shoulder Harness Used	Cell Phone Not In Use		
22022017	1/22/2022	15:24	Saturday	SAN ANTONIO AVE - 11TH ST	0.5	Direction: Not Stated	Daylight	Clear	Pty at Fault:1
	Broadside		Other Motor Vehicle	Traffic Signals and Signs	21800(D)(1)	Hit & Run: No	Complaint of Pain	# Inj: 1	# Killed: 0
Party 1 Driver	NORT	Proceeding Straight	M	Age: 66	2002 JEEP	GRAND CHERO	Sport Utility Vehicle		
Veh Type:		Sobriety: HNBD		Assoc Factor: None Apparent		Lap/Shoulder Harness Used	Cell Phone Not In Use		
Party 2 Driver	WEST	Making Left Turn	M	Age: 20	2015 CHEVROLET	CRUZE	Passenger Car, Station Wagon, Jeep		
Veh Type:		Sobriety: HNBD		Assoc Factor: None Apparent		Lap/Shoulder Harness Not Us	Cell Phone Not In Use		
22033017	2/2/2022	14:07	Wednesday	11TH ST - 2ND AVE	0'	Direction: Not Stated	Daylight	Clear	Pty at Fault:1
	Broadside		Other Motor Vehicle	Traffic Signals and Signs	22450(A)	Hit & Run: No	Complaint of Pain	# Inj: 1	# Killed: 0
Party 1 Driver	EAST	Proceeding Straight	M	Age: 74	2010 FORD	EXPEDITION	Sport Utility Vehicle		
Veh Type:		Sobriety: HNBD		Assoc Factor: None Apparent		Lap/Shoulder Harness Used	Cell Phone Not In Use		
Party 2 Driver	SOUT	Making Left Turn	F	Age: 44	2018 TOYOTA	4RUNNER	Sport Utility Vehicle		
Veh Type:		Sobriety: HNBD		Assoc Factor: None Apparent		Lap/Shoulder Harness Used	Cell Phone Not In Use		
22037015	2/6/2022	13:21	Sunday	EUCLID AVE - 11TH ST	0.5	Direction: Not Stated	Daylight	Clear	Pty at Fault:1
	Broadside		Other Motor Vehicle	Traffic Signals and Signs	21453(A)	Hit & Run: No	Other Visible Injury	# Inj: 2	# Killed: 0

Party 1 Driver	EAST	Proceeding Straight	M	Age: 28	2019 FORD	FIESTA	Passenger Car, Station Wagon, Jeep					
Veh Type:		Sobriety: HNBD		Assoc Factor: None Apparent		Lap/Shoulder Harness Used	Cell Phone Not In Use					
Party 2 Driver	SOUT	Proceeding Straight	F	Age: 31	2010 MAZDA	5	Passenger Car, Station Wagon, Jeep					
Veh Type:		Sobriety: HNBD		Assoc Factor: None Apparent		Lap/Shoulder Harness Used	Cell Phone Not In Use					
22061012	3/2/2022	13:11	Wednesday	11TH ST - 4TH AVE		119'	Direction: WEST	Daylight	Clear	Pty at Fault:1		
	Rear-End		Other Motor Vehicle	Improper Turning		22107	Hit & Run: Misde	Complaint of Pain	# Inj: 1	# Killed: 0		
Party 1 Driver	EAST	Proceeding Straight	M	Age: 24	2007 HONDA	ACCORD	Passenger Car, Station Wagon, Jeep					
Veh Type:		Sobriety: Impairment Not Kno		Assoc Factor: None Apparent		Lap/Shoulder Harness Used	Not Stated					
Party 2 Driver	EAST	Parked	F	Age: 36	2016 NISSAN	ROGUE	Sport Utility Vehicle					
Veh Type:		Sobriety: HNBD		Assoc Factor: None Apparent		Unknown	Cell Phone Not In Use					
22153002	6/2/2022	07:47	Thursday	11TH ST - PALM AVE		0'	Direction: Not Stated	Daylight	Clear	Pty at Fault:1		
	Broadside		Other Motor Vehicle	Auto R/W Violation		21802(A)	Hit & Run: No	Other Visible Injury	# Inj: 1	# Killed: 0		
Party 1 Driver	NORT	Making Left Turn	M	Age: 35	2016 HONDA	HRV	Sport Utility Vehicle					
Veh Type:		Sobriety: HNBD		Assoc Factor: None Apparent		Lap/Shoulder Harness Used	Cell Phone Not In Use					
Party 2 Driver	EAST	Proceeding Straight	M	Age: 37	2018 YAMAHA	MC	Motorcycle					
Veh Type:		Sobriety: HNBD		Assoc Factor: None Apparent		M/C Helmet Driver - Yes	Cell Phone Not In Use					
22173003	6/22/2022	09:23	Wednesday	11TH ST - WEDGEWOOD AVE		157'	Direction: WEST	Daylight	Clear	Pty at Fault:1		
	Broadside		Bicycle			21206	Hit & Run: No	Complaint of Pain	# Inj: 1	# Killed: 0		
Party 1 Bicyclist	EAST	Proceeding Straight	M	Age: 33	UNKNOWN	UNKNOWN	Bicycle					
Veh Type:		Sobriety: HNBD		Assoc Factor: Vision Obscureme		Not Required	Cell Phone Not In Use					
Party 2 Driver	NORT	Proceeding Straight	M	Age: 54	2018 BMW	I3	Passenger Car, Station Wagon, Jeep					
Veh Type:		Sobriety: HNBD		Assoc Factor: Vision Obscureme		Lap/Shoulder Harness Used	Cell Phone Not In Use					
22182015	7/1/2022	11:52	Friday	11TH ST - SPRUCE ST		0'	Direction: Not Stated	Daylight	Clear	Pty at Fault:1		
	Broadside		Other Motor Vehicle	Auto R/W Violation		21804(A)	Hit & Run: No	Complaint of Pain	# Inj: 1	# Killed: 0		
Party 1 Driver	EAST	Making Left Turn	F	Age: 50	2011 TOYOTA	CAMRY	Passenger Car, Station Wagon, Jeep					
Veh Type:		Sobriety: HNBD		Assoc Factor: None Apparent		Lap/Shoulder Harness Used	Cell Phone Not In Use					
Party 2 Driver	WEST	Proceeding Straight	F	Age: 78	2017 TOYOTA	COROLLA	Passenger Car, Station Wagon, Jeep					
Veh Type:		Sobriety: HNBD		Assoc Factor: None Apparent		Lap/Shoulder Harness Used	Cell Phone Not In Use					
22252021	9/9/2022	19:22	Friday	11TH ST - SAN ANTONIO AVE	0.5	0'	Direction: Not Stated	Dusk - Dawn	Raining	Pty at Fault:1		
	Head-On		Other Motor Vehicle	Traffic Signals and Signs		21453(A)	Hit & Run: No	Severe Injury	# Inj: 2	# Killed: 0		
Party 1 Driver	WEST	Making Left Turn	M	Age: 27	2014 HONDA	ODYSSEY	Mini Van					
Veh Type:		Sobriety: HNBD		Assoc Factor: Violation		Lap/Shoulder Harness Used	Cell Phone Not In Use					
Party 2 Driver	SOUT	Proceeding Straight	M	Age: 47	2016 HYUNDAI	ELANTRA	Passenger Car, Station Wagon, Jeep					
Veh Type:		Sobriety: HNBD		Assoc Factor: None Apparent		Lap/Shoulder Harness Used	Cell Phone Not In Use					
22266005	9/23/2022	08:05	Friday	2ND AVE - 11TH ST		0'	Direction: Not Stated	Daylight	Clear	Pty at Fault:0		
	Broadside		Other Motor Vehicle	Unknown			Hit & Run: No	Complaint of Pain	# Inj: 1	# Killed: 0		
Party 1 Driver	NORT	Proceeding Straight	F	Age: 28	2007 TOYOTA	COROLLA	Passenger Car, Station Wagon, Jeep					
Veh Type:		Sobriety: HNBD		Assoc Factor: None Apparent		Lap/Shoulder Harness Used	Cell Phone Not In Use					
Party 2 Driver	EAST	Proceeding Straight	F	Age: 45	2013 KIA	OPTIMA	Passenger Car, Station Wagon, Jeep					
Veh Type:		Sobriety: HNBD		Assoc Factor: None Apparent		Lap/Shoulder Harness Used	Cell Phone Not In Use					

11TH ST from HOSPITAL PKWY to BENSON AVE

22267025	9/24/2022	22:39	Saturday	11TH ST - PALM AVE		0'	Direction: Not Stated	Dark - Street Lig	Clear	Pty at Fault:1
	Rear-End			Parked Motor Vehicle	Unsafe Lane Change	21658(A)	Hit & Run: No	Complaint of Pain	# Inj: 1	# Killed: 0
Party 1 Driver	EAST	Proceeding Straight	F	Age: 25	2017 HONDA	CIVIC	Passenger Car, Station Wagon, Jeep			
Veh Type:		Sobriety: HNBD		Assoc Factor: Violation		Lap/Shoulder Harness Used	Cell Phone Handheld In Use			
Party 2 Parked Vehicle	EAST	Parked	Not Sta	Age: 2017 ISUZU		NRR	Two Axle Truck			
Veh Type:		Sobriety: Not Applicable		Assoc Factor: None Apparent			Cell Phone Not In Use			
22277026	10/4/2022	18:53	Tuesday	11TH ST - HOSPITAL PKWY		0'	Direction: Not Stated	Dark - Street Lig	Clear	Pty at Fault:0
	Broadside			Other Motor Vehicle	Unknown		Hit & Run: No	Complaint of Pain	# Inj: 1	# Killed: 0
Party 1 Driver	EAST	Making Left Turn	F	Age: 54	2003 HONDA	CIVIC	Passenger Car, Station Wagon, Jeep			
Veh Type:		Sobriety: HNBD		Assoc Factor: None Apparent		Lap/Shoulder Harness Used	Cell Phone Not In Use			
Party 2 Driver	WEST	Proceeding Straight	F	Age: 53	2008 FORD	CROWN VICTO	Passenger Car, Station Wagon, Jeep			
Veh Type:		Sobriety: HNBD		Assoc Factor: None Apparent		Lap/Shoulder Harness Used	Cell Phone Not In Use			
22311015	11/7/2022	15:22	Monday	SAN ANTONIO AVE - 11TH ST		0'	Direction: Not Stated	Daylight	Cloudy	Pty at Fault:1
	Broadside			Other Motor Vehicle	Auto R/W Violation	21801(A)	Hit & Run: No	Other Visible Injury	# Inj: 3	# Killed: 0
Party 1 Driver	NORT	Making Left Turn	M	Age: 21	2008 HONDA	CIVIC	Passenger Car, Station Wagon, Jeep			
Veh Type:		Sobriety: HNBD		Assoc Factor: None Apparent		Lap/Shoulder Harness Used	Cell Phone Not In Use			
Party 2 Driver	SOUT	Proceeding Straight	F	Age: 51	2021 TESLA	MODEL 3	Passenger Car, Station Wagon, Jeep			
Veh Type:		Sobriety: HNBD		Assoc Factor: None Apparent		Lap/Shoulder Harness Used	Cell Phone Not In Use			
22353003	12/19/2022	08:39	Monday	11TH ST - BENSON AVE		440'	Direction: EAST	Daylight	Clear	Pty at Fault:1
	Broadside			Other Motor Vehicle	Auto R/W Violation	21804(A)	Hit & Run: No	Complaint of Pain	# Inj: 3	# Killed: 0
Party 1 Driver	SOUT	Other Unsafe Turning	F	Age: 24	2016 HONDA	ACCORD	Passenger Car, Station Wagon, Jeep			
Veh Type:		Sobriety: HNBD		Assoc Factor: Not Stated		Lap Belt Used	Cell Phone Not In Use			
Party 2 Driver	WEST	Proceeding Straight	M	Age: 65	1997 FORD	RANGER	Two Axle Truck			
Veh Type:		Sobriety: HNBD		Assoc Factor: None Apparent		Lap Belt Used	Cell Phone Not In Use			
Party 3 Driver	EAST	Proceeding Straight	F	Age: 36	2016 JEEP	CHEROKEE	Sport Utility Vehicle			
Veh Type:		Sobriety: HNBD		Assoc Factor: None Apparent		Lap Belt Used	Cell Phone Not In Use			
22361017	12/27/2022	14:59	Tuesday	BENSON AVE - 11TH ST		0'	Direction: WEST	Daylight	Clear	Pty at Fault:1
	Broadside			Other Motor Vehicle	Traffic Signals and Signs	21453(A)	Hit & Run: No	Complaint of Pain	# Inj: 1	# Killed: 0
Party 1 Driver	WEST	Proceeding Straight	M	Age: 42	2014 LEXUS	GS350	Passenger Car, Station Wagon, Jeep			
Veh Type:		Sobriety: HNBD		Assoc Factor: None Apparent		Lap/Shoulder Harness Used	Cell Phone Not In Use			
Party 2 Driver	NORT	Proceeding Straight	F	Age: 39	2021 CHEVROLET	EQUINOX	Sport Utility Vehicle			
Veh Type:		Sobriety: HNBD		Assoc Factor: None Apparent		Lap/Shoulder Harness Used	Cell Phone Not In Use			
23023018	1/23/2023	17:48	Monday	MOUNTAIN AVE - 11TH ST		0'	Direction: Not Stated	Dark - Street Lig	Clear	Pty at Fault:1
	Broadside			Other Motor Vehicle	Auto R/W Violation	21801(A)	Hit & Run: No	Other Visible Injury	# Inj: 1	# Killed: 0
Party 1 Driver	NORT	Making Left Turn	F	Age: 62	1995 TOYOTA	TERCEL	Passenger Car, Station Wagon, Jeep			
Veh Type:		Sobriety: HNBD		Assoc Factor: None Apparent		Lap/Shoulder Harness Used	Cell Phone Not In Use			
Party 2 Driver	SOUT	Proceeding Straight	M	Age: 22	2015 YAMAHA	R3	Motorcycle			
Veh Type:		Sobriety: HNBD		Assoc Factor: None Apparent		M/C Helmet Driver - Yes	Cell Phone Not In Use			
23027015	1/27/2023	15:25	Friday	EUCLID AVE - 11TH ST		0'	Direction: SOUTH	Daylight	Clear	Pty at Fault:0
	Broadside			Other Motor Vehicle	Unknown		Hit & Run: No	Complaint of Pain	# Inj: 1	# Killed: 0

Party 1 Driver	SOUT	Proceeding Straight	M	Age: 61	2001 MITSUBISHI	MONTERO	Passenger Car, Station Wagon, Jeep			
Veh Type:		Sobriety: HNBD		Assoc Factor: None Apparent		Lap Belt Used	Cell Phone Not In Use			
Party 2 Driver	WEST	Proceeding Straight	M	Age: 35	2005 FORD	EXPLORER	Passenger Car, Station Wagon, Jeep			
Veh Type:		Sobriety: HNBD		Assoc Factor: None Apparent		Lap Belt Used	Cell Phone Not In Use			
23055005	2/24/2023	12:16	Friday	EUCLID AVE - 11TH ST	0.5	0'	Direction: Not Stated	Dark - Street Lig	Raining	Pty at Fault:1
	Broadside		Other Motor Vehicle	Traffic Signals and Signs		21453(A)	Hit & Run: No	Other Visible Injury	# Inj: 2	# Killed: 0
Party 1 Driver	WEST	Proceeding Straight	M	Age: 21	2017 NISSAN	ROGUE	Sport Utility Vehicle			
Veh Type:		Sobriety: HNBD		Assoc Factor: None Apparent		Lap/Shoulder Harness Used	Cell Phone Not In Use			
Party 2 Driver	SOUT	Proceeding Straight	F	Age: 71	2004 HONDA	ACCORD	Passenger Car, Station Wagon, Jeep			
Veh Type:		Sobriety: HNBD		Assoc Factor: None Apparent		Lap/Shoulder Harness Used	Cell Phone Not In Use			
23102015	4/12/2023	21:51	Wednesday	11TH ST - MOUNTAIN AVE	0.5	0'	Direction: Not Stated	Dark - Street Lig	Clear	Pty at Fault:1
	Broadside		Other Motor Vehicle	Driving Under Influence		23152(F)	Hit & Run: No	Complaint of Pain	# Inj: 1	# Killed: 0
Party 1 Driver	SOUT	Proceeding Straight	F	Age: 39	2021 MERCEDES-BENZ	GLE 450	Sport Utility Vehicle			
Veh Type:		Sobriety: Under Drug Influenc		Assoc Factor: Violation		Lap/Shoulder Harness Used	Cell Phone Not In Use			
Party 2 Driver	WEST	Proceeding Straight	F	Age: 56	2001 TOYOTA	COROLLA	Passenger Car, Station Wagon, Jeep			
Veh Type:		Sobriety: HNBD		Assoc Factor: None Apparent		Lap/Shoulder Harness Used	Cell Phone Not In Use			
23112013	4/22/2023	20:34	Saturday	SAN ANTONIO AVE - 11TH ST	0.5	0'	Direction: SOUTH	Dark - Street Lig	Clear	Pty at Fault:1
	Broadside		Other Motor Vehicle	Auto R/W Violation		21801(A)	Hit & Run: No	Other Visible Injury	# Inj: 4	# Killed: 0
Party 1 Driver	SOUT	Making Left Turn	F	Age: 17	2019 MINI	COOPER	Passenger Car, Station Wagon, Jeep			
Veh Type:		Sobriety: HNBD		Assoc Factor: Inattention		Lap/Shoulder Harness Used	Cell Phone Not In Use			
Party 2 Driver	NORT	Proceeding Straight	F	Age: 28	2018 SUBARU	OUTBACK	Sport Utility Vehicle			
Veh Type:		Sobriety: HNBD		Assoc Factor: None Apparent		Lap/Shoulder Harness Used	Cell Phone Not In Use			
23171016	6/20/2023	16:42	Tuesday	11TH ST - CAMPUS AVE		20'	Direction: WEST	Daylight	Clear	Pty at Fault:1
	Rear-End		Other Motor Vehicle	Unsafe Speed		22350	Hit & Run: No	Complaint of Pain	# Inj: 1	# Killed: 0
Party 1 Driver	EAST	Proceeding Straight	M	Age: 66	2007 HONDA	CIVIC	Passenger Car, Station Wagon, Jeep			
Veh Type:		Sobriety: HNBD		Assoc Factor: None Apparent		Lap/Shoulder Harness Used	Cell Phone Not In Use			
Party 2 Driver	EAST	Stopped In Road	F	Age: 57	2016 CHEVROLET	IMPALA	Passenger Car, Station Wagon, Jeep			
Veh Type:		Sobriety: HNBD		Assoc Factor: None Apparent		Lap/Shoulder Harness Used	Cell Phone Not In Use			
23174011	6/23/2023	14:50	Friday	EUCLID AVE - 11TH ST	0.5	0'	Direction: Not Stated	Daylight	Clear	Pty at Fault:1
	Broadside		Other Motor Vehicle	Traffic Signals and Signs		21453(A)	Hit & Run: No	Other Visible Injury	# Inj: 1	# Killed: 0
Party 1 Driver	EAST	Proceeding Straight	F	Age: 86	1995 TOYOTA	AVALON	Passenger Car, Station Wagon, Jeep			
Veh Type:		Sobriety: HNBD		Assoc Factor: None Apparent		Lap/Shoulder Harness Used	Cell Phone Not In Use			
Party 2 Driver	NORT	Proceeding Straight	F	Age: 55	2014 HYUNDAI	ACCENT	Passenger Car, Station Wagon, Jeep			
Veh Type:		Sobriety: HNBD		Assoc Factor: None Apparent		Lap/Shoulder Harness Used	Cell Phone Not In Use			
23188023	7/7/2023	20:07	Friday	CAMPUS AVE - 11TH ST	0.5	0'	Direction: Not Stated	Dusk - Dawn	Clear	Pty at Fault:1
	Broadside		Other Motor Vehicle	Unknown			Hit & Run: No	Complaint of Pain	# Inj: 2	# Killed: 0
Party 1 Driver	NORT	Proceeding Straight	M	Age: 71	2017 NISSAN	ROGUE	Sport Utility Vehicle			
Veh Type:		Sobriety: HNBD		Assoc Factor: None Apparent		Lap/Shoulder Harness Used	Cell Phone Not In Use			
Party 2 Driver	EAST	Proceeding Straight	F	Age: 68	2023 HYUNDAI	ELANTRA	Passenger Car, Station Wagon, Jeep			
Veh Type:		Sobriety: HNBD		Assoc Factor: None Apparent		Lap/Shoulder Harness Used	Cell Phone Not In Use			

11TH ST from HOSPITAL PKWY to BENSON AVE

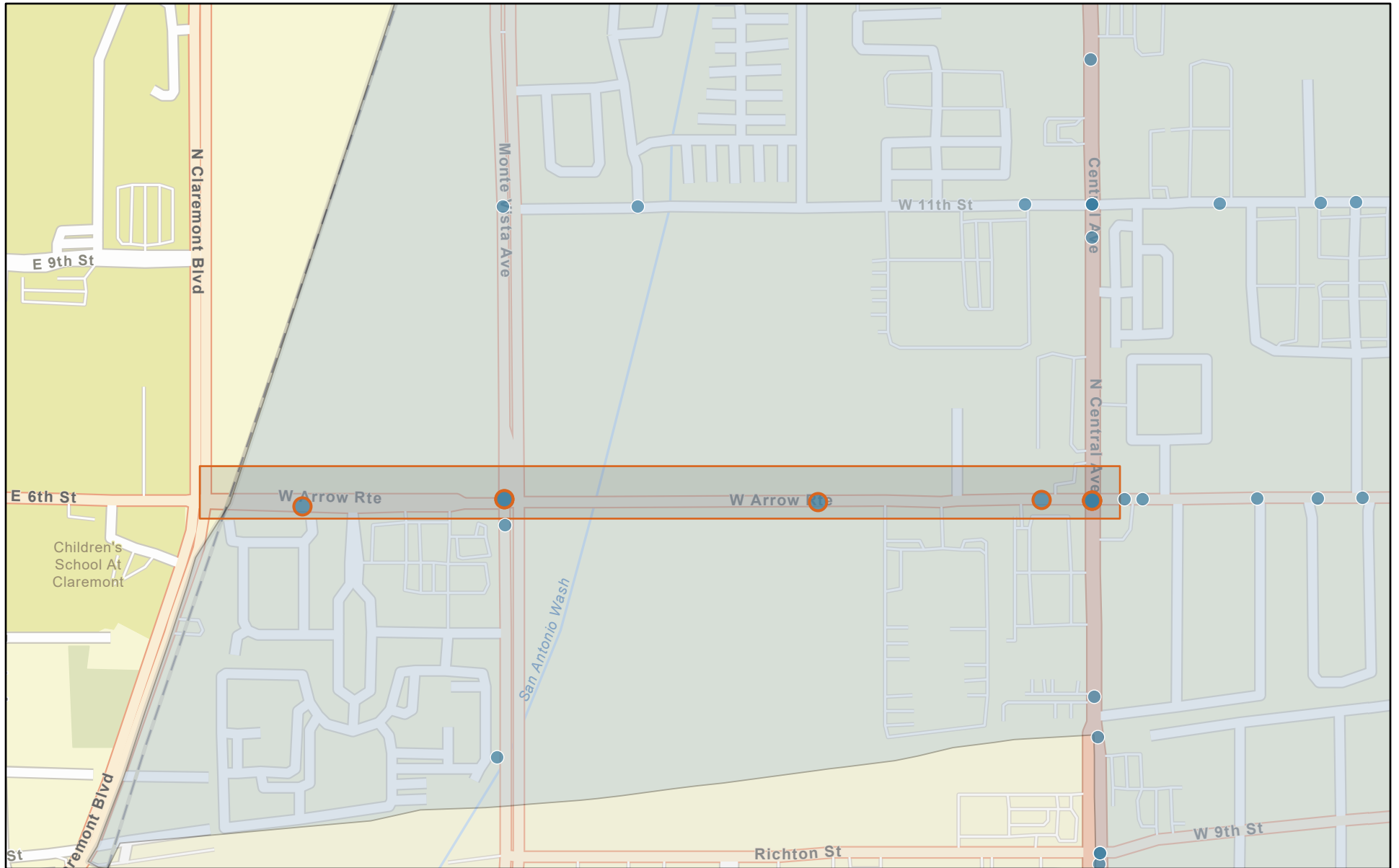
23206018	7/25/2023	15:51	Tuesday	11TH ST - BENSON AVE	462'	Direction: EAST	Daylight	Clear	Pty at Fault:1
	Broadside		Other Motor Vehicle	Auto R/W Violation	21804(A)	Hit & Run: No	Other Visible Injury	# Inj: 1	# Killed: 0

Party 1 Driver	SOUT	Entering Traffic	M	Age: 21	2007 HYUNDAI	ELANTRA	Passenger Car, Station Wagon, Jeep
Veh Type:		Sobriety: HNBD		Assoc Factor: None Apparent	Lap/Shoulder Harness Used	Cell Phone Not In Use	
Party 2 Driver	WEST	Proceeding Straight	M	Age: 76	2001 MITSUBISHI	GALANT	Passenger Car, Station Wagon, Jeep
Veh Type:		Sobriety: HNBD		Assoc Factor: None Apparent	Lap/Shoulder Harness Used	Cell Phone Not In Use	

Segment Length: 2.52 miles (13,306')**Collisions per mile: 18.25****Settings for Query:**

Segment: 11TH ST between HOSPITAL PKWY and BENSON AVE
Include Intersection Related at Limit 1 (HOSPITAL PKWY): True
Include Intersection Related at Limit 2 (BENSON AVE): True
Include Intersection Related at Intermediate Intersections: True
Sorted By: Date and Time

SWITRS GIS Map: San Bernardino, Upland 08/01/2020 - 08/01/2023

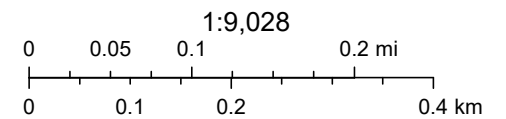


10/17/2024

SWITRS

● Crashes (Selected)

● Crashes



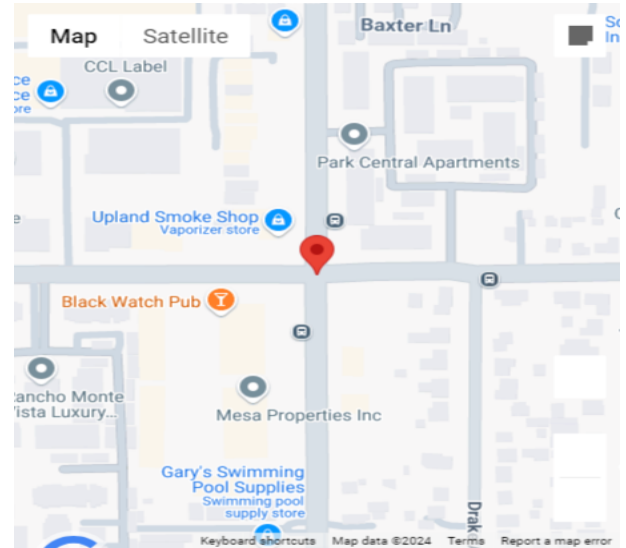
Esri Community Maps Contributors, County of Los Angeles, California State Parks, Esri, TomTom, Garmin, SafeGraph, GeoTechnologies, Inc, METI/

Crash Details for: Case ID 9227984


Crash Information

County	San Bernardino		
City	Upland		
Date & Time (M/D/Y)	01/20/2021 07:31		
Location (Intersection)	Central Av & Arrow Rte		
Dist. & Dir. from Intersection	At Intersection		
State Highway	No		
Geocoded Location	34.0995674, -117.6896591		
Type of Crash	D - Broadside		
Motor Vehicle Involved With	C - Other Motor Vehicle		
Crash Severity	3 - Injury (Other Visible)		
PCF Violation Category	00 - Unknown		
Weather	A - Clear		
Alcohol Involved	No		
Pedestrian Crash	No	Bicycle Crash	No
Motorcycle Crash	No	Truck Crash	No

Map View



Street View



Parties: 2

Party Number	Party Type	Statewide Vehicle Type	At Fault	Party Direction	Movement Preceding Collision
1	1 - Driver (including Hit and Run)	D - Pickup or Panel Truck	No	North	E - Making Left Turn
2	1 - Driver (including Hit and Run)	A - Passenger Car/Station Wagon	No	South	B - Proceeding Straight

Victims: 1

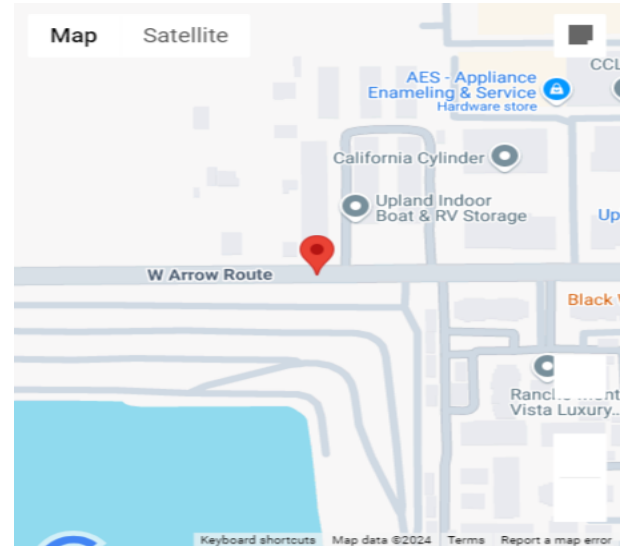
Party Number	Victim Role	Victim Gender	Victim Age	Victim Degree of Injury
1	1 - Driver	M - Male	58	6 - Suspected Minor Injury

Crash Details for: Case ID 9228016

Crash Information

County	San Bernardino		
City	Upland		
Date & Time (M/D/Y)	01/19/2021 18:31		
Location (Intersection)	Arrow Rte & College Commerce Wy		
Dist. & Dir. from Intersection	632.00 ft West		
State Highway	No		
Geocoded Location	34.0995483, -117.6937332		
Type of Crash	D - Broadside		
Motor Vehicle Involved With	C - Other Motor Vehicle		
Crash Severity	4 - Injury (Complaint of Pain)		
PCF Violation Category	08 - Improper Turning		
Weather	B - Cloudy		
Alcohol Involved	No		
Pedestrian Crash	No	Bicycle Crash	No
Motorcycle Crash	No	Truck Crash	No

Map View



Street View



Parties: 2

Party Number	Party Type	Statewide Vehicle Type	At Fault	Party Direction	Movement Preceding Collision
1	1 - Driver (including Hit and Run)	A - Passenger Car/Station Wagon	Yes	West	F - Making U-Turn
2	1 - Driver (including Hit and Run)	A - Passenger Car/Station Wagon	No	West	B - Proceeding Straight

Victims: 1

Party Number	Victim Role	Victim Gender	Victim Age	Victim Degree of Injury
1	1 - Driver	F - Female	22	7 - Possible Injury

Crash Details for: Case ID 81724796

Crash Information

County	San Bernardino		
City	Upland		
Date & Time (M/D/Y)	08/25/2021 16:40		
Location (Intersection)	Arrow Rte & Central Ave		
Dist. & Dir. from Intersection	227.00 ft West		
State Highway	No		
Geocoded Location	34.0995712, -117.6904068		
Type of Crash	D - Broadside		
Motor Vehicle Involved With	G - Bicycle		
Crash Severity	3 - Injury (Other Visible)		
PCF Violation Category	05 - Wrong Side of Road		
Weather	A - Clear		
Alcohol Involved	No		
Pedestrian Crash	No	Bicycle Crash	Yes
Motorcycle Crash	No	Truck Crash	No

Map View



Street View



Parties: 2

Party Number	Party Type	Statewide Vehicle Type	At Fault	Party Direction	Movement Preceding Collision
1	4 - Bicyclist	L - Bicycle	Yes	East	B - Proceeding Straight
2	1 - Driver (including Hit and Run)	A - Passenger Car/Station Wagon	No	South	L - Entering Traffic

Victims: 1

Party Number	Victim Role	Victim Gender	Victim Age	Victim Degree of Injury
1	4 - Bicyclist	M - Male	21	6 - Suspected Minor Injury

Crash Details for: Case ID 81724902


Crash Information

County	San Bernardino		
City	Upland		
Date & Time (M/D/Y)	10/18/2021 06:24		
Location (Intersection)	Central Ave & Arrow Rte		
Dist. & Dir. from Intersection	At Intersection		
State Highway	No		
Geocoded Location	34.0995674, -117.6896591		
Type of Crash	D - Broadside		
Motor Vehicle Involved With	C - Other Motor Vehicle		
Crash Severity	4 - Injury (Complaint of Pain)		
PCF Violation Category	12 - Traffic Signals and Signs		
Weather	B - Cloudy		
Alcohol Involved	No		
Pedestrian Crash	No	Bicycle Crash	No
Motorcycle Crash	No	Truck Crash	No

Map View



Street View



Parties: 2

Party Number	Party Type	Statewide Vehicle Type	At Fault	Party Direction	Movement Preceding Collision
1	1 - Driver (including Hit and Run)	A - Passenger Car/Station Wagon	Yes	North	B - Proceeding Straight
2	1 - Driver (including Hit and Run)	A - Passenger Car/Station Wagon	No	West	B - Proceeding Straight

Victims: 1

Party Number	Victim Role	Victim Gender	Victim Age	Victim Degree of Injury
2	1 - Driver	F - Female	27	7 - Possible Injury

Crash Details for: Case ID 81724982


Crash Information

County	San Bernardino		
City	Upland		
Date & Time (M/D/Y)	01/13/2022 04:30		
Location (Intersection)	Central Ave & Arrow Rte		
Dist. & Dir. from Intersection	At Intersection		
State Highway	No		
Geocoded Location	34.0995674, -117.6896591		
Type of Crash	D - Broadside		
Motor Vehicle Involved With	C - Other Motor Vehicle		
Crash Severity	4 - Injury (Complaint of Pain)		
PCF Violation Category	12 - Traffic Signals and Signs		
Weather	A - Clear		
Alcohol Involved	Yes		
Pedestrian Crash	No	Bicycle Crash	No
Motorcycle Crash	No	Truck Crash	No

Map View



Street View



Parties: 2

Party Number	Party Type	Statewide Vehicle Type	At Fault	Party Direction	Movement Preceding Collision
1	1 - Driver (including Hit and Run)	A - Passenger Car/Station Wagon	Yes	West	B - Proceeding Straight
2	1 - Driver (including Hit and Run)	A - Passenger Car/Station Wagon	No	South	B - Proceeding Straight

Victims: 1

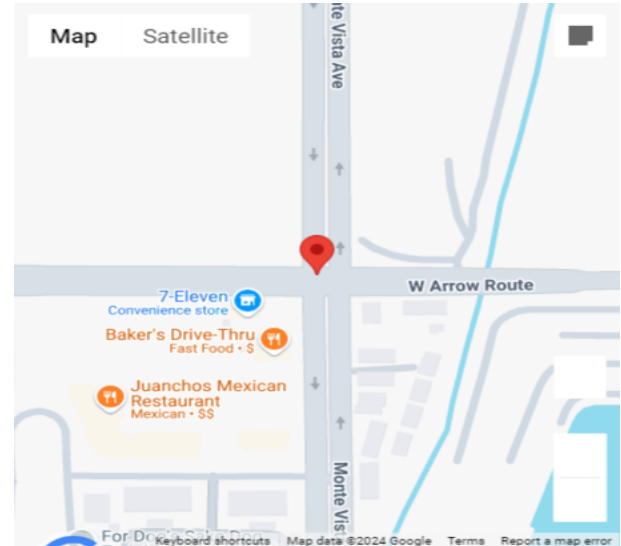
Party Number	Victim Role	Victim Gender	Victim Age	Victim Degree of Injury
2	1 - Driver	M - Male	34	7 - Possible Injury

Crash Details for: Case ID 82190789

Crash Information

County	San Bernardino		
City	Upland		
Date & Time (M/D/Y)	11/15/2022 00:53		
Location (Intersection)	Arrow Rte & Monte Vista Ave		
Dist. & Dir. from Intersection	At Intersection		
State Highway	No		
Geocoded Location	34.0995789, -117.6984024		
Type of Crash	D - Broadside		
Motor Vehicle Involved With	C - Other Motor Vehicle		
Crash Severity	4 - Injury (Complaint of Pain)		
PCF Violation Category	12 - Traffic Signals and Signs		
Weather	A - Clear		
Alcohol Involved	No		
Pedestrian Crash	No	Bicycle Crash	No
Motorcycle Crash	No	Truck Crash	No

Map View



Street View



Parties: 2

Party Number	Party Type	Statewide Vehicle Type	At Fault	Party Direction	Movement Preceding Collision
1	1 - Driver (including Hit and Run)	A - Passenger Car/Station Wagon	Yes	East	B - Proceeding Straight
2	1 - Driver (including Hit and Run)	I - Other Bus	No	North	B - Proceeding Straight

Victims: 1

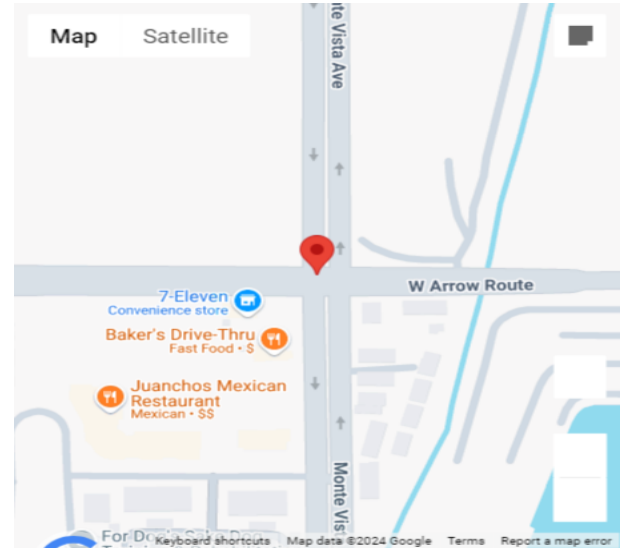
Party Number	Victim Role	Victim Gender	Victim Age	Victim Degree of Injury
1	1 - Driver	F - Female	47	7 - Possible Injury

Crash Details for: Case ID 82190868


Crash Information

County	San Bernardino		
City	Upland		
Date & Time (M/D/Y)	12/25/2022 12:33		
Location (Intersection)	Monte Vista Ave & Arrow Rte		
Dist. & Dir. from Intersection	At Intersection		
State Highway	No		
Geocoded Location	34.0995789, -117.6984024		
Type of Crash	D - Broadside		
Motor Vehicle Involved With	C - Other Motor Vehicle		
Crash Severity	4 - Injury (Complaint of Pain)		
PCF Violation Category	12 - Traffic Signals and Signs		
Weather	A - Clear		
Alcohol Involved	No		
Pedestrian Crash	No	Bicycle Crash	No
Motorcycle Crash	No	Truck Crash	No

Map View



Street View



Parties: 2

Party Number	Party Type	Statewide Vehicle Type	At Fault	Party Direction	Movement Preceding Collision
1	1 - Driver (including Hit and Run)	A - Passenger Car/Station Wagon	No	West	B - Proceeding Straight
2	1 - Driver (including Hit and Run)	A - Passenger Car/Station Wagon	No	North	B - Proceeding Straight

Victims: 1

Party Number	Victim Role	Victim Gender	Victim Age	Victim Degree of Injury
1	1 - Driver	F - Female	42	7 - Possible Injury

Crash Details for: Case ID 82191100

Crash Information

County	San Bernardino		
City	Upland		
Date & Time (M/D/Y)	06/02/2023 22:48		
Location (Intersection)	Arrow Rte & College Park Dr.		
Dist. & Dir. from Intersection	222.00 ft West		
State Highway	No		
Geocoded Location	34.0994911, -117.7014008		
Type of Crash	E - Hit Object		
Motor Vehicle Involved With	J - Other Object		
Crash Severity	3 - Injury (Other Visible)		
PCF Violation Category	03 - Unsafe Speed		
Weather	A - Clear		
Alcohol Involved	No		
Pedestrian Crash	No	Bicycle Crash	No
Motorcycle Crash	No	Truck Crash	No

Map View



Street View



Parties: 1

Party Number	Party Type	Statewide Vehicle Type	At Fault	Party Direction	Movement Preceding Collision
1	1 - Driver (including Hit and Run)	A - Passenger Car/Station Wagon	Yes	East	D - Making Right Turn

Victims: 1

Party Number	Victim Role	Victim Gender	Victim Age	Victim Degree of Injury
1	1 - Driver	M - Male	43	6 - Suspected Minor Injury

City of Upland

From 8/1/2020 to 8/1/2023

Total Collisions: 25

Injury Collisions: 22

Fatal Collisions: 2

Collision Summary Report

10/14/24

ARROW RTE from CENTRAL AVE to BENSON AVE

Page 1 of 5

20242019	8/29/2020	19:40	Saturday	ARROW HWY - BENSON AVE	0'	Direction: Not Stated	Dusk - Dawn	Clear	Pty at Fault:1
	Broadside		Other Motor Vehicle	Auto R/W Violation	21801(A)	Hit & Run: No	Complaint of Pain	# Inj: 1	# Killed: 0
Party 1 Driver	EAST	Making Left Turn	F	Age: 30	2017 PORSCHE	CAYENNE	Sport Utility Vehicle		
Veh Type:		Sobriety: HNBD		Assoc Factor: None Apparent		Lap/Shoulder Harness Used	Cell Phone Not In Use		
Party 2 Driver	WEST	Proceeding Straight	F	Age: 63	2019 GMC	TERRAIN	Sport Utility Vehicle		
Veh Type:		Sobriety: HNBD		Assoc Factor: None Apparent		Lap/Shoulder Harness Used	Cell Phone Not In Use		
20259013	9/15/2020	13:19	Tuesday	ARROW RTE - BENSON AVE	50'	Direction: WEST	Daylight	Clear	Pty at Fault:1
	Rear-End		Other Motor Vehicle	Unsafe Speed	22350	Hit & Run: Misd	Property Damage Only	# Inj: 0	# Killed: 0
Party 1 Driver	EAST	Proceeding Straight	M	Age: 30	1997 HONDA	ACCORD	Passenger Car, Station Wagon, Jeep		
Veh Type:		Sobriety: HNBD		Assoc Factor: None Apparent		Lap/Shoulder Harness Used	Cell Phone Not In Use		
Party 2 Driver	EAST	Slowing / Stopping	F	Age: 59	2004 TOYOTA	MATRIX	Passenger Car, Station Wagon, Jeep		
Veh Type:		Sobriety: HNBD		Assoc Factor: None Apparent		Lap/Shoulder Harness Used	Cell Phone Not In Use		
21020004	1/20/2021	07:31	Wednesday	CENTRAL AVE - ARROW RTE	0'	Direction: Not Stated	Daylight	Clear	Pty at Fault:0
	Broadside		Other Motor Vehicle	Unknown		Hit & Run: No	Other Visible Injury	# Inj: 1	# Killed: 0
Party 1 Driver	NORT	Making Left Turn	M	Age: 59	2017 GMC	2500HD	Pickups & Panels		
Veh Type:		Sobriety: HNBD		Assoc Factor: Inattention		Lap/Shoulder Harness Used	Cell Phone Handsfree In Use		
Party 2 Driver	SOUT	Proceeding Straight	F	Age: 33	2000 TOYOTA	AVALON	Passenger Car, Station Wagon, Jeep		
Veh Type:		Sobriety: HNBD		Assoc Factor: None Apparent		Lap/Shoulder Harness Used	Cell Phone Not In Use		
21129011	5/9/2021	15:38	Sunday	BENSON AVE - ARROW HWY	0'	Direction: Not Stated	Daylight	Clear	Pty at Fault:1
	Broadside		Other Motor Vehicle	Auto R/W Violation	21801(A)	Hit & Run: No	Complaint of Pain	# Inj: 4	# Killed: 0
Party 1 Driver	SOUT	Making Left Turn	F	Age: 46	2015 TOYOTA	COROLLA	Passenger Car, Station Wagon, Jeep		
Veh Type:		Sobriety: HNBD		Assoc Factor: None Apparent		Lap/Shoulder Harness Used	Cell Phone Handsfree In Use		
Party 2 Driver	NORT	Proceeding Straight	F	Age: 49	2019 TOYOTA	PRIUS	Passenger Car, Station Wagon, Jeep		
Veh Type:		Sobriety: HNBD		Assoc Factor: None Apparent		Lap/Shoulder Harness Used	Cell Phone Not In Use		
21131029	5/11/2021	20:35	Tuesday	BENSON AVE - ARROW HWY	0'	Direction: Not Stated	Dark - Street Lig	Clear	Pty at Fault:1
	Broadside		Other Motor Vehicle	Auto R/W Violation	21801(A)	Hit & Run: No	Other Visible Injury	# Inj: 1	# Killed: 0
Party 1 Driver	SOUT	Making Left Turn	F	Age: 19	2007 HONDA	ACCORD	Passenger Car, Station Wagon, Jeep		
Veh Type:		Sobriety: HNBD		Assoc Factor: None Apparent		Lap/Shoulder Harness Used	Cell Phone Not In Use		
Party 2 Driver	NORT	Proceeding Straight	M	Age: 25	2009 FORD	MUSTANG	Passenger Car, Station Wagon, Jeep		
Veh Type:		Sobriety: HNBD		Assoc Factor: None Apparent		Lap/Shoulder Harness Used	Cell Phone Not In Use		
21218013	8/6/2021	12:54	Friday	BENSON AVE - ARROW RTE	0'	Direction: Not Stated	Daylight	Clear	Pty at Fault:1
	Head-On		Other Motor Vehicle	Auto R/W Violation	21801(A)	Hit & Run: No	Other Visible Injury	# Inj: 1	# Killed: 0

ARROW RTE from CENTRAL AVE to BENSON AVE

Party 1 Driver	NORT	Making Left Turn	F	Age: 20	2013 MINI	COOPER	Passenger Car, Station Wagon, Jeep					
Veh Type:		Sobriety: HNBD		Assoc Factor: None Apparent		Lap/Shoulder Harness Used	Cell Phone Not In Use					
Party 2 Driver	SOUT	Proceeding Straight	M	Age: 52	2014 GMC	SIERRA	Pickups & Panels					
Veh Type:		Sobriety: HNBD		Assoc Factor: None Apparent		Lap/Shoulder Harness Used	Cell Phone Not In Use					
21233029	8/21/2021	23:17	Saturday	BENSON AVE - ARROW RTE		0'	Direction: Not Stated	Dark - Street Lig	Clear		Pty at Fault:1	
	Broadside		Other Motor Vehicle	Auto R/W Violation		21801(A)	Hit & Run: No	Other Visible Injury	# Inj: 2	# Killed: 0		
Party 1 Driver	NORT	Making Left Turn	F	Age: 30	2017 CHEVROLET	MALIBU	Passenger Car, Station Wagon, Jeep					
Veh Type:		Sobriety: HNBD		Assoc Factor: None Apparent		Lap/Shoulder Harness Used	Cell Phone Not In Use					
Party 2 Driver	SOUT	Proceeding Straight	M	Age: 47	2019 TOYOTA	CAMRY	Passenger Car, Station Wagon, Jeep					
Veh Type:		Sobriety: HNBD		Assoc Factor: None Apparent		Lap/Shoulder Harness Used	Cell Phone Not In Use					
21246011	9/3/2021	11:26	Friday	BENSON AVE - ARROW RTE		0'	Direction: EAST	Daylight	Clear		Pty at Fault:1	
	Broadside		Other Motor Vehicle	Auto R/W Violation		21801(A)	Hit & Run: No	Complaint of Pain	# Inj: 1	# Killed: 0		
Party 1 Driver	SOUT	Making Left Turn	M	Age: 26	2013 NISSAN	JUKE	Sport Utility Vehicle					
Veh Type:		Sobriety: Not Applicable		Assoc Factor: None Apparent		Lap/Shoulder Harness Used	Cell Phone Not In Use					
Party 2 Driver	NORT	Proceeding Straight	F	Age: 49	1999 HONDA	PASSPORT	Sport Utility Vehicle					
Veh Type:		Sobriety: Not Applicable		Assoc Factor: None Apparent		Lap/Shoulder Harness Used	Cell Phone Not In Use					
21264009	9/21/2021	16:39	Tuesday	ARROW RTE - HERVEY AVE		17'	Direction: WEST	Daylight	Clear		Pty at Fault:1	
	Hit Object		Fixed Object	Improper Turning		22107	Hit & Run: No	Other Visible Injury	# Inj: 1	# Killed: 0		
Party 1 Driver	WEST	Proceeding Straight	M	Age: 67	2021 CHEVROLET	TRAILBLAZER	Passenger Car, Station Wagon, Jeep					
Veh Type:		Sobriety: HNBD		Assoc Factor: None Apparent		Lap/Shoulder Harness Used	Cell Phone Not In Use					
Party 2 Parked Vehicle	NORT	Not Stated	Not Sta	Age:	2000 FORD	E-150	Passenger Car, Station Wagon, Jeep					
Veh Type:		Sobriety: Not Applicable		Assoc Factor: None Apparent			Not Stated					
21291002	10/18/2021	06:24	Monday	CENTRAL AVE - ARROW RTE		0.25	0'	Direction: Not Stated	Dark - Street Lig	Cloudy	Pty at Fault:1	
	Broadside		Other Motor Vehicle	Traffic Signals and Signs		21453(A)	Hit & Run: No	Complaint of Pain	# Inj: 1	# Killed: 0		
Party 1 Driver	NORT	Proceeding Straight	M	Age: 29	2014 TOYOTA	CAMRY	Passenger Car, Station Wagon, Jeep					
Veh Type:		Sobriety: HNBD		Assoc Factor: None Apparent		Lap/Shoulder Harness Used	Cell Phone Not In Use					
Party 2 Driver	WEST	Proceeding Straight	F	Age: 28	2013 HONDA	CIVIC	Passenger Car, Station Wagon, Jeep					
Veh Type:		Sobriety: HNBD		Assoc Factor: None Apparent		Lap/Shoulder Harness Used	Cell Phone Not In Use					
22013002	1/13/2022	04:30	Thursday	CENTRAL AVE - ARROW RTE		0.25	0'	Direction: Not Stated	Dark - Street Lig	Clear	Pty at Fault:1	
	Broadside		Other Motor Vehicle	Traffic Signals and Signs		21453(A)	Hit & Run: Felony	Complaint of Pain	# Inj: 1	# Killed: 0		
Party 1 Driver	WEST	Proceeding Straight	M	Age: 39	2004 NISSAN	350Z	Passenger Car, Station Wagon, Jeep					
Veh Type:		Sobriety: HBD Impairment Un		Assoc Factor: Violation		Unknown	Not Stated					
Party 2 Driver	SOUT	Proceeding Straight	M	Age: 35	2009 TOYOTA	CAMRY	Passenger Car, Station Wagon, Jeep					
Veh Type:		Sobriety: HNBD		Assoc Factor: None Apparent		Lap/Shoulder Harness Used	Cell Phone Not In Use					
22077005	3/18/2022	03:52	Friday	ARROW RTE - BENSON AVE		382'	Direction: WEST	Dark - Street Lig	Clear		Pty at Fault:2	
	Vehicle - Pedestrian		Pedestrian	Pedestrian Violation		21954(B)	Hit & Run: No	Fatal	# Inj: 0	# Killed: 1		
Party 1 Pedestrian	EAST	Not Stated	F	Age: 41			Pedestrian					
Veh Type:		Sobriety: Impairment Not Kno		Assoc Factor: None Apparent			Cell Phone Not In Use					
Party 2 Driver	EAST	Proceeding Straight	M	Age: 46	2017 CHEVROLET	CRUZE	Passenger Car, Station Wagon, Jeep					
Veh Type:		Sobriety: HBD Not Under Influ		Assoc Factor: None Apparent		Lap/Shoulder Harness Used	Cell Phone Not In Use					

ARROW RTE from CENTRAL AVE to BENSON AVE

22104021	4/14/2022	20:28	Thursday	ARROW RTE - BENSON AVE	320'	Direction: WEST	Dark - Street Lig	Clear	Pty at Fault:1
	Vehicle - Pedestrian	Pedestrian		Pedestrian Violation	21954(A)	Hit & Run: No	Fatal	# Inj: 0	# Killed: 1
Party 1	Pedestrian	SOUT	Not Stated	M	Age: 73		Pedestrian		
Veh Type:			Sobriety: HBD Not Under Influ	Assoc Factor: None Apparent	Not Required		Cell Phone Not In Use		
Party 2	Driver	EAST	Proceeding Straight	M	Age: 83	2007 VOLVO	C70	Passenger Car, Station Wagon, Jeep	
Veh Type:			Sobriety: HBD Not Under Influ	Assoc Factor: None Apparent	Lap/Shoulder Harness Used		Cell Phone Not In Use		
22139018	5/19/2022	15:40	Thursday	ARROW RTE - BENSON AVE	370'	Direction: WEST	Daylight	Clear	Pty at Fault:1
	Broadside		Other Motor Vehicle	Auto R/W Violation	21801(A)	Hit & Run: No	Complaint of Pain	# Inj: 2	# Killed: 0
Party 1	Driver	WEST	Making U Turn	F	Age: 60	2008 KIA	SORENTO	Sport Utility Vehicle	
Veh Type:			Sobriety: HNBD	Assoc Factor: None Apparent	Lap/Shoulder Harness Used		Cell Phone Not In Use		
Party 2	Driver	EAST	Proceeding Straight	F	Age: 24	2021 TOYOTA	4RUNNER	Sport Utility Vehicle	
Veh Type:			Sobriety: HNBD	Assoc Factor: None Apparent	Lap/Shoulder Harness Used		Cell Phone Not In Use		
22200015	7/19/2022	17:26	Tuesday	BENSON AVE - ARROW HWY	0'	Direction: Not Stated	Daylight	Clear	Pty at Fault:1
	Broadside		Other Motor Vehicle	Auto R/W Violation	21800(A)	Hit & Run: No	Complaint of Pain	# Inj: 1	# Killed: 0
Party 1	Driver	SOUT	Making Left Turn	M	Age: 45	2008 HONDA	ACCORD	Passenger Car, Station Wagon, Jeep	
Veh Type:			Sobriety: HNBD	Assoc Factor: None Apparent	Lap/Shoulder Harness Used		Cell Phone Not In Use		
Party 2	Driver	NORT	Proceeding Straight	M	Age: 71	2007 LEXUS	ES350	Passenger Car, Station Wagon, Jeep	
Veh Type:			Sobriety: HNBD	Assoc Factor: None Apparent	Lap/Shoulder Harness Used		Cell Phone Not In Use		
22204012	7/23/2022	10:56	Saturday	ARROW RTE - LOMA PL	175'	Direction: WEST	Daylight	Clear	Pty at Fault:1
	Head-On		Other Motor Vehicle	Improper Turning	22107	Hit & Run: No	Other Visible Injury	# Inj: 1	# Killed: 0
Party 1	Driver	WEST	Making Left Turn	M	Age: 31	2010 NISSAN	ALTIMA	Passenger Car, Station Wagon, Jeep	
Veh Type:			Sobriety: HNBD	Assoc Factor: Inattention	Lap Belt Used		Cell Phone Not In Use		
Party 2	Driver	EAST	Proceeding Straight	M	Age: 59	2017 NISSAN	VERSA	Passenger Car, Station Wagon, Jeep	
Veh Type:			Sobriety: HNBD	Assoc Factor: None Apparent	Lap Belt Used		Cell Phone Not In Use		
22248017	9/5/2022	20:08	Monday	BENSON AVE - ARROW HWY	0'	Direction: Not Stated	Dark - Street Lig	Clear	Pty at Fault:1
	Head-On		Other Motor Vehicle	Auto R/W Violation	21801(A)	Hit & Run: No	Complaint of Pain	# Inj: 2	# Killed: 0
Party 1	Driver	EAST	Making Left Turn	F	Age: 32	2002 TOYOTA	ECHO	Passenger Car, Station Wagon, Jeep	
Veh Type:			Sobriety: HNBD	Assoc Factor: None Apparent	Lap/Shoulder Harness Used		Cell Phone Not In Use		
Party 2	Driver	NORT	Proceeding Straight	M	Age: 28	2009 HONDA	CIVIC	Passenger Car, Station Wagon, Jeep	
Veh Type:			Sobriety: HNBD	Assoc Factor: None Apparent	Lap/Shoulder Harness Used		Cell Phone Not In Use		
22259011	9/16/2022	13:49	Friday	BENSON AVE - ARROW HWY	0'	Direction: Not Stated	Daylight	Clear	Pty at Fault:1
	Head-On		Other Motor Vehicle	Traffic Signals and Signs	21453(A)	Hit & Run: No	Complaint of Pain	# Inj: 1	# Killed: 0
Party 1	Driver	NORT	Proceeding Straight	M	Age: 21	1999 HONDA	CIVIC	Passenger Car, Station Wagon, Jeep	
Veh Type:			Sobriety: HNBD	Assoc Factor: None Apparent	Lap/Shoulder Harness Used		Cell Phone Not In Use		
Party 2	Driver	SOUT	Making Left Turn	M	Age: 61	2017 CHEVROLET	SILVERADO	Two Axle Tank Truck	
Veh Type:			Sobriety: HNBD	Assoc Factor: None Apparent	Lap/Shoulder Harness Used		Cell Phone Not In Use		
22312001	11/8/2022	06:03	Tuesday	ARROW RTE - CENTRAL AVE	230'	Direction: EAST	Dark - Street Lig	Raining	Pty at Fault:1
	Hit Object		Fixed Object	Unsafe Speed	22350	Hit & Run: No	Severe Injury	# Inj: 1	# Killed: 0
Party 1	Driver	WEST	Proceeding Straight	M	Age: 45	2012 DODGE	RAM	Passenger Car, Station Wagon, Jeep	
Veh Type:			Sobriety: HBD Not Under Influ	Assoc Factor: None Apparent	Lap/Shoulder Harness Used		Cell Phone Not In Use		

ARROW RTE from CENTRAL AVE to BENSON AVE

22315016	11/11/2022	15:17	Friday	ARROW RTE - CENTRAL AVE			146'	Direction: EAST	Daylight	Clear	Pty at Fault:1	
	Broadside		Motor Vehicle on Othe	Auto R/W Violation			21804(A)	Hit & Run: No	Complaint of Pain	# Inj: 2	# Killed: 0	
Party 1 Driver	EAST	Making Right Turn	M	Age: 32	2017 TOYOTA	CAMRY	Passenger Car, Station Wagon, Jeep					
Veh Type:		Sobriety: HNBD		Assoc Factor: None Apparent			Lap/Shoulder	Harness Used Cell Phone Not In Use				
Party 2 Driver	EAST	Proceeding Straight	F	Age: 44	2017 TOYOTA	RAV4	Sport Utility Vehicle					
Veh Type:		Sobriety: HNBD		Assoc Factor: None Apparent			Lap/Shoulder	Harness Used Cell Phone Not In Use				
23014017	1/14/2023	19:07	Saturday	BENSON AVE - ARROW HWY			0'	Direction: Not Stated	Dark - Street Lig	Raining	Pty at Fault:1	
	Broadside		Other Motor Vehicle				21802(C)	Hit & Run: No	Complaint of Pain	# Inj: 2	# Killed: 0	
Party 1 Driver	SOUT	Making Left Turn	F	Age: 40	1999 HONDA	CIVIC	Passenger Car, Station Wagon, Jeep					
Veh Type:		Sobriety: HNBD		Assoc Factor: None Apparent			Lap/Shoulder	Harness Used Cell Phone Not In Use				
Party 2 Driver	NORT	Proceeding Straight	M	Age: 46	1998 HONDA	CIVIC	Passenger Car, Station Wagon, Jeep					
Veh Type:		Sobriety: HNBD		Assoc Factor: None Apparent			Lap/Shoulder	Harness Used Cell Phone Not In Use				
23014018	1/14/2023	19:07	Saturday	BENSON AVE - ARROW HWY			0'	Direction: Not Stated	Dark - Street Lig	Cloudy	Pty at Fault:1	
	Sideswipe		Other Motor Vehicle	Improper Turning			22107	Hit & Run: No	Complaint of Pain	# Inj: 2	# Killed: 0	
Party 1 Driver	NORT	Changing Lanes	F	Age: 40	1999 HONDA	CIVIC	Passenger Car, Station Wagon, Jeep					
Veh Type:		Sobriety: HNBD		Assoc Factor: None Apparent			Lap/Shoulder	Harness Used Cell Phone Not In Use				
Party 2 Driver	NORT	Proceeding Straight	M	Age: 23	2013 FORD	TAURUS	Passenger Car, Station Wagon, Jeep					
Veh Type:		Sobriety: HNBD		Assoc Factor: None Apparent			Lap/Shoulder	Harness Used Cell Phone Not In Use				
23108024	4/18/2023	19:05	Tuesday	BENSON AVE - ARROW RTE			0'	Direction: Not Stated	Daylight	Clear	Pty at Fault:1	
	Broadside		Other Motor Vehicle	Traffic Signals and Signs			21453(A)	Hit & Run: No	Other Visible Injury	# Inj: 1	# Killed: 0	
Party 1 Driver	SOUT	Proceeding Straight	F	Age: 43	2019 CADILLAC	XT5	Sport Utility Vehicle					
Veh Type:		Sobriety: HNBD		Assoc Factor: None Apparent			Lap/Shoulder	Harness Used Cell Phone Not In Use				
Party 2 Driver	WEST	Proceeding Straight	F	Age: 23	2016 KIA	SOUL	Passenger Car, Station Wagon, Jeep					
Veh Type:		Sobriety: HNBD		Assoc Factor: None Apparent			Lap/Shoulder	Harness Used Cell Phone Not In Use				
23118013	4/28/2023	16:42	Friday	ARROW RTE - BENSON AVE			13'	Direction: EAST	Daylight	Clear	Pty at Fault:1	
	Vehicle - Pedestrian	Pedestrian		Ped R/W Violation			21950(A)	Hit & Run: No	Other Visible Injury	# Inj: 1	# Killed: 0	
Party 1 Driver	EAST	Making Left Turn	F	Age: 24	2017 HONDA	CR-V	Sport Utility Vehicle					
Veh Type:		Sobriety: HNBD		Assoc Factor: None Apparent			Lap/Shoulder	Harness Used Cell Phone Not In Use				
Party 2 Pedestrian	NORT	Other	M	Age: 43			Pedestrian					
Veh Type:		Sobriety: HNBD		Assoc Factor: None Apparent			Not Required	Cell Phone Not In Use				
23168010	6/17/2023	16:19	Saturday	ARROW RTE - LOMA PL			27'	Direction: EAST	Daylight	Clear	Pty at Fault:1	
	Broadside		Other Motor Vehicle	Auto R/W Violation			21804(A)	Hit & Run: No	Complaint of Pain	# Inj: 1	# Killed: 0	
Party 1 Driver	WEST	Entering Traffic	F	Age: 42	2017 HONDA	ACCORD	Passenger Car, Station Wagon, Jeep					
Veh Type:		Sobriety: HNBD		Assoc Factor: None Apparent			Lap/Shoulder	Harness Used Cell Phone Not In Use				
Party 2 Driver	EAST	Proceeding Straight	F	Age: 36	2015 FORD	ESCAPE	Sport Utility Vehicle					
Veh Type:		Sobriety: HNBD		Assoc Factor: None Apparent			Lap/Shoulder	Harness Used Cell Phone Not In Use				

Segment Length: 0.50 miles (2,646')

Collisions per mile: 49.89

Settings for Query:

Segment: ARROW RTE between CENTRAL AVE and BENSON AVE

Include Intersection Related at Limit 1 (CENTRAL AVE): True

Include Intersection Related at Limit 2 (BENSON AVE): True

Include Intersection Related at Intermediate Intersections: True

Sorted By: Date and Time

City of Upland

From 8/1/2020 to 8/1/2023

Total Collisions: 42

Injury Collisions: 39

Fatal Collisions: 1

Collision Summary Report

10/14/24

ARROW HWY from BENSON AVE to SAN ANTONIO AVE

Page 1 of 7

20242019	8/29/2020	19:40	Saturday	ARROW HWY - BENSON AVE	0.5	0'	Direction: Not Stated	Dusk - Dawn	Clear	Pty at Fault:1
	Broadside		Other Motor Vehicle	Auto R/W Violation		21801(A)	Hit & Run: No	Complaint of Pain	# Inj: 1	# Killed: 0
Party 1 Driver	EAST	Making Left Turn	F	Age: 30	2017 PORSCHE	CAYENNE	Sport Utility Vehicle			
Veh Type:		Sobriety: HNBD		Assoc Factor: None Apparent		Lap/Shoulder Harness Used	Cell Phone Not In Use			
Party 2 Driver	WEST	Proceeding Straight	F	Age: 63	2019 GMC	TERRAIN	Sport Utility Vehicle			
Veh Type:		Sobriety: HNBD		Assoc Factor: None Apparent		Lap/Shoulder Harness Used	Cell Phone Not In Use			
20254017	9/10/2020	22:10	Thursday	SAN ANTONIO AVE - ARROW HWY	0.25	0'	Direction: Not Stated	Dark - Street Lig	Clear	Pty at Fault:1
	Broadside		Other Motor Vehicle	Traffic Signals and Signs		21451(A)	Hit & Run: No	Complaint of Pain	# Inj: 2	# Killed: 0
Party 1 Driver	NORT	Making Left Turn	M	Age: 41	2017 GMC	CANYON	Pickups & Panels			
Veh Type:		Sobriety: HNBD		Assoc Factor: None Apparent		Lap/Shoulder Harness Used	Cell Phone Not In Use			
Party 2 Driver	SOUT	Proceeding Straight	M	Age: 47	2014 FORD	FLEX	Passenger Car, Station Wagon, Jeep			
Veh Type:		Sobriety: HNBD		Assoc Factor: None Apparent		Lap/Shoulder Harness Used	Cell Phone Not In Use			
20285011	10/11/2020	14:00	Sunday	ARROW HWY - SILVERWOOD AVE		256'	Direction: WEST	Daylight	Clear	Pty at Fault:1
	Sideswipe		Other Motor Vehicle	Improper Turning		22103	Hit & Run: Misde	Property Damage Only	# Inj: 0	# Killed: 0
Party 1 Driver	EAST	Making U Turn	M	Age: 43	1995 TOYOTA	CAMRY	Passenger Car, Station Wagon, Jeep			
Veh Type:		Sobriety: Impairment Not Kno		Assoc Factor: None Apparent			Not Stated			
Party 2 Driver	WEST	Proceeding Straight	F	Age: 42	2008 LEXUS	RX400H	Sport Utility Vehicle			
Veh Type:		Sobriety: HNBD		Assoc Factor: None Apparent		Lap/Shoulder Harness Used	Cell Phone Not In Use			
21105019	4/15/2021	20:09	Thursday	ARROW HWY - MOUNTAIN AVE		32'	Direction: EAST	Dark - Street Lig	Clear	Pty at Fault:1
	Other		Other Motor Vehicle	Unsafe Starting or Backing		22106	Hit & Run: No	Complaint of Pain	# Inj: 1	# Killed: 0
Party 1 Driver	WEST	Backing	F	Age: 22	2010 HONDA	CIVIC	Passenger Car, Station Wagon, Jeep			
Veh Type:		Sobriety: HNBD		Assoc Factor: None Apparent		Lap/Shoulder Harness Used	Cell Phone Not In Use			
Party 2 Driver	WEST	Stopped In Road	M	Age: 29	2011 DODGE	CHARGER	Passenger Car, Station Wagon, Jeep			
Veh Type:		Sobriety: HNBD		Assoc Factor: None Apparent		Lap/Shoulder Harness Used	Cell Phone Not In Use			
21129011	5/9/2021	15:38	Sunday	BENSON AVE - ARROW HWY	0.5	0'	Direction: Not Stated	Daylight	Clear	Pty at Fault:1
	Broadside		Other Motor Vehicle	Auto R/W Violation		21801(A)	Hit & Run: No	Complaint of Pain	# Inj: 4	# Killed: 0
Party 1 Driver	SOUT	Making Left Turn	F	Age: 46	2015 TOYOTA	COROLLA	Passenger Car, Station Wagon, Jeep			
Veh Type:		Sobriety: HNBD		Assoc Factor: None Apparent		Lap/Shoulder Harness Used	Cell Phone Handsfree In Use			
Party 2 Driver	NORT	Proceeding Straight	F	Age: 49	2019 TOYOTA	PRIUS	Passenger Car, Station Wagon, Jeep			
Veh Type:		Sobriety: HNBD		Assoc Factor: None Apparent		Lap/Shoulder Harness Used	Cell Phone Not In Use			
21131029	5/11/2021	20:35	Tuesday	BENSON AVE - ARROW HWY	0.5	0'	Direction: Not Stated	Dark - Street Lig	Clear	Pty at Fault:1
	Broadside		Other Motor Vehicle	Auto R/W Violation		21801(A)	Hit & Run: No	Other Visible Injury	# Inj: 1	# Killed: 0

ARROW HWY from BENSON AVE to SAN ANTONIO AVE

Party 1 Driver	SOUT	Making Left Turn	F	Age: 19	2007 HONDA	ACCORD	Passenger Car, Station Wagon, Jeep						
Veh Type:		Sobriety: HNBD		Assoc Factor: None Apparent		Lap/Shoulder Harness Used	Cell Phone Not In Use						
Party 2 Driver	NORT	Proceeding Straight	M	Age: 25	2009 FORD	MUSTANG	Passenger Car, Station Wagon, Jeep						
Veh Type:		Sobriety: HNBD		Assoc Factor: None Apparent		Lap/Shoulder Harness Used	Cell Phone Not In Use						
21173018	6/22/2021	18:15	Tuesday	SILVERWOOD AVE - ARROW HWY			0'	Direction: Not Stated	Daylight	Clear	Pty at Fault:1		
	Broadside	Bicycle		Other Hazardous Movement			21202(A)	Hit & Run: No	Other Visible Injury	# Inj: 1	# Killed: 0		
Party 1 Bicyclist	WEST	Proceeding Straight	M	Age: 13	2020 FIT	STR	Bicycle						
Veh Type:		Sobriety: HNBD		Assoc Factor: None Apparent		M/C Helmet Driver - No	Cell Phone Not In Use						
Party 2 Driver	NORT	Proceeding Straight	F	Age: 62	1996 INFINITI	J30	Passenger Car, Station Wagon, Jeep						
Veh Type:		Sobriety: HNBD		Assoc Factor: None Apparent		Lap/Shoulder Harness Used	Cell Phone Not In Use						
21218013	8/6/2021	12:54	Friday	BENSON AVE - ARROW RTE			0'	Direction: Not Stated	Daylight	Clear	Pty at Fault:1		
	Head-On	Other Motor Vehicle		Auto R/W Violation	0.5	21801(A)	Hit & Run: No	Other Visible Injury	# Inj: 1	# Killed: 0			
Party 1 Driver	NORT	Making Left Turn	F	Age: 20	2013 MINI	COOPER	Passenger Car, Station Wagon, Jeep						
Veh Type:		Sobriety: HNBD		Assoc Factor: None Apparent		Lap/Shoulder Harness Used	Cell Phone Not In Use						
Party 2 Driver	SOUT	Proceeding Straight	M	Age: 52	2014 GMC	SIERRA	Pickups & Panels						
Veh Type:		Sobriety: HNBD		Assoc Factor: None Apparent		Lap/Shoulder Harness Used	Cell Phone Not In Use						
21233029	8/21/2021	23:17	Saturday	BENSON AVE - ARROW RTE			0'	Direction: Not Stated	Dark - Street Lig	Clear	Pty at Fault:1		
	Broadside	Other Motor Vehicle		Auto R/W Violation	0.5	21801(A)	Hit & Run: No	Other Visible Injury	# Inj: 2	# Killed: 0			
Party 1 Driver	NORT	Making Left Turn	F	Age: 30	2017 CHEVROLET	MALIBU	Passenger Car, Station Wagon, Jeep						
Veh Type:		Sobriety: HNBD		Assoc Factor: None Apparent		Lap/Shoulder Harness Used	Cell Phone Not In Use						
Party 2 Driver	SOUT	Proceeding Straight	M	Age: 47	2019 TOYOTA	CAMRY	Passenger Car, Station Wagon, Jeep						
Veh Type:		Sobriety: HNBD		Assoc Factor: None Apparent		Lap/Shoulder Harness Used	Cell Phone Not In Use						
21246011	9/3/2021	11:26	Friday	BENSON AVE - ARROW RTE			0'	Direction: EAST	Daylight	Clear	Pty at Fault:1		
	Broadside	Other Motor Vehicle		Auto R/W Violation	0.5	21801(A)	Hit & Run: No	Complaint of Pain	# Inj: 1	# Killed: 0			
Party 1 Driver	SOUT	Making Left Turn	M	Age: 26	2013 NISSAN	JUKE	Sport Utility Vehicle						
Veh Type:		Sobriety: Not Applicable		Assoc Factor: None Apparent		Lap/Shoulder Harness Used	Cell Phone Not In Use						
Party 2 Driver	NORT	Proceeding Straight	F	Age: 49	1999 HONDA	PASSPORT	Sport Utility Vehicle						
Veh Type:		Sobriety: Not Applicable		Assoc Factor: None Apparent		Lap/Shoulder Harness Used	Cell Phone Not In Use						
21267013	9/24/2021	14:00	Friday	MOUNTAIN AVE - ARROW HWY			0'	Direction: Not Stated	Daylight	Clear	Pty at Fault:0		
	Sideswipe	Other Motor Vehicle		Unknown	0.5		Hit & Run: No	Other Visible Injury	# Inj: 1	# Killed: 0			
Party 1 Driver	SOUT	Proceeding Straight	F	Age: 39	2020 HONDA	CIVIC	Passenger Car, Station Wagon, Jeep						
Veh Type:		Sobriety: Impairment Not Kno		Assoc Factor: None Apparent		Unknown	Cell Phone Not In Use						
Party 2 Driver	SOUT	Proceeding Straight	F	Age: 39	2021 HONDA	PILOT	Sport Utility Vehicle						
Veh Type:		Sobriety: Impairment Not Kno		Assoc Factor: None Apparent		Lap/Shoulder Harness Used	Cell Phone Not In Use						
21317007	11/13/2021	10:40	Saturday	ARROW HWY - FAIRWOOD WAY (W)			60'	Direction: WEST	Daylight	Clear	Pty at Fault:0		
	Head-On	Fixed Object		Other Than Driver				Hit & Run: No	Other Visible Injury	# Inj: 1	# Killed: 0		
Party 1 Bicyclist	EAST	Proceeding Straight	M	Age: 81	TREK	MOMANUE	Bicycle						
Veh Type:		Sobriety: HNBD		Assoc Factor: None Apparent		Not Required	Cell Phone Not In Use						
21321018	11/17/2021	17:07	Wednesday	ARROW HWY - SILVERWOOD AVE			0'	Direction: Not Stated	Daylight	Clear	Pty at Fault:1		
	Hit Object	Fixed Object		Auto R/W Violation			21801(A)	Hit & Run: No	Other Visible Injury	# Inj: 1	# Killed: 0		

ARROW HWY from BENSON AVE to SAN ANTONIO AVE

Party 1 Driver	EAST	Making Left Turn	M	Age: 26	2021 TESLA	MODEL 3	Passenger Car, Station Wagon, Jeep					
Veh Type:		Sobriety: HNBD		Assoc Factor: None Apparent		Lap/Shoulder Harness Used	Cell Phone Not In Use					
Party 2 Driver	WEST	Proceeding Straight	M	Age: 39	2018 SUZUKI	GSXR 750	Motorcycle					
Veh Type:		Sobriety: HNBD		Assoc Factor: None Apparent		M/C Helmet Driver - Yes	Cell Phone Not In Use					
21351014	12/17/2021	12:54	Friday	ARROW HWY - MOUNTAIN AVE		555'	Direction: EAST	Daylight	Clear	Pty at Fault:1		
	Rear-End		Other Motor Vehicle	Unsafe Speed		22350	Hit & Run: No	Complaint of Pain	# Inj: 2	# Killed: 0		
Party 1 Driver	EAST	Proceeding Straight	M	Age: 37	2016 KIA	FORTE	Passenger Car, Station Wagon, Jeep					
Veh Type:		Sobriety: HNBD		Assoc Factor: Inattention		Lap/Shoulder Harness Used	Cell Phone Handheld In Use					
Party 2 Driver	EAST	Proceeding Straight	F	Age: 32	2006 LEXUS	ES 330	Passenger Car, Station Wagon, Jeep					
Veh Type:		Sobriety: HNBD		Assoc Factor: None Apparent		Lap/Shoulder Harness Used	Cell Phone Not In Use					
Party 3 Driver	EAST	Proceeding Straight	M	Age: 51	2016 NISSAN	ROGUE	Sport Utility Vehicle					
Veh Type:		Sobriety: HNBD		Assoc Factor: None Apparent		Lap/Shoulder Harness Used	Cell Phone Not In Use					
21353008	12/19/2021	10:05	Sunday	ARROW HWY - SAN ANTONIO AVE		57'	Direction: WEST	Daylight	Clear	Pty at Fault:1		
	Overtuned		Non - Collision	Unsafe Speed		22350	Hit & Run: No	Other Visible Injury	# Inj: 1	# Killed: 0		
Party 1 Driver	EAST	Proceeding Straight	F	Age: 25	2020 YAMAHA	YZF R3	Motorcycle					
Veh Type:		Sobriety: HNBD		Assoc Factor: None Apparent		M/C Helmet Driver - Yes	Cell Phone Not In Use					
22003002	1/3/2022	07:25	Monday	ARROW HWY - MAPLE WAY		0'	Direction: Not Stated	Daylight	Not Stated	Pty at Fault:1		
	Sideswipe		Other Motor Vehicle	Auto R/W Violation		21802(A)	Hit & Run: No	Property Damage Only	# Inj: 0	# Killed: 0		
Party 1 Driver	SOUT	Making Left Turn	F	Age: 62	2015 NISSAN	ARMADA	Sport Utility Vehicle					
Veh Type:		Sobriety: HNBD		Assoc Factor: None Apparent		Lap/Shoulder Harness Used	Cell Phone Not In Use					
Party 2 Driver	NORT	Making Right Turn	F	Age: 30	2007 NISSAN	ARMADA	Sport Utility Vehicle					
Veh Type:		Sobriety: HNBD		Assoc Factor: None Apparent		Lap/Shoulder Harness Used	Cell Phone Not In Use					
22024019	1/24/2022	21:04	Monday	MOUNTAIN AVE - ARROW HWY		0'	Direction: Not Stated	Dark - Street Lig	Clear	Pty at Fault:1		
	Broadside		Other Motor Vehicle	Driving Under Influence 0.5		23152(A)	Hit & Run: No	Complaint of Pain	# Inj: 2	# Killed: 0		
Party 1 Driver	SOUT	Proceeding Straight	M	Age: 40	2019 CHRYSLER	PACIFICA	Passenger Car, Station Wagon, Jeep					
Veh Type:		Sobriety: HBD Under Influen		Assoc Factor: Violation		Lap/Shoulder Harness Used	Cell Phone Not In Use					
Party 2 Driver	WEST	Making Left Turn	M	Age: 29	2007 BMW	525i	Passenger Car, Station Wagon, Jeep					
Veh Type:		Sobriety: HNBD		Assoc Factor: None Apparent		Lap/Shoulder Harness Used	Cell Phone Not In Use					
22038004	2/7/2022	09:00	Monday	SAN ANTONIO AVE - ARROW HWY		0'	Direction: Not Stated	Daylight	Clear	Pty at Fault:1		
	Broadside		Other Motor Vehicle	Traffic Signals and Signs 0.25		21453(A)	Hit & Run: No	Complaint of Pain	# Inj: 1	# Killed: 0		
Party 1 Driver	EAST	Proceeding Straight	F	Age: 28	2000 TOYOTA	CAMRY	Passenger Car, Station Wagon, Jeep					
Veh Type:		Sobriety: HNBD		Assoc Factor: None Apparent		Lap Belt Used	Cell Phone Not In Use					
Party 2 Driver	NORT	Proceeding Straight	F	Age: 46	2019 LEXUS	NX 300	Sport Utility Vehicle					
Veh Type:		Sobriety: HNBD		Assoc Factor: None Apparent		Lap Belt Used	Cell Phone Not In Use					
22038005	2/7/2022	09:27	Monday	SAN ANTONIO AVE - ARROW HWY		0'	Direction: Not Stated	Daylight	Clear	Pty at Fault:1		
	Broadside		Bicycle	Auto R/W Violation 0.25		21800(A)	Hit & Run: No	Other Visible Injury	# Inj: 1	# Killed: 0		
Party 1 Driver	EAST	Making Right Turn	M	Age: 70	2014 HONDA	CR-V	Passenger Car, Station Wagon, Jeep					
Veh Type:		Sobriety: HNBD		Assoc Factor: None Apparent		Lap/Shoulder Harness Used	Cell Phone Not In Use					
Party 2 Bicyclist	SOUT	Proceeding Straight	M	Age: 57	TREK		Bicycle					
Veh Type:		Sobriety: HNBD		Assoc Factor: None Apparent		M/C Helmet Driver - Yes	Cell Phone Not In Use					

ARROW HWY from BENSON AVE to SAN ANTONIO AVE

22095017	4/5/2022	17:33	Tuesday	SAN ANTONIO AVE - ARROW HWY		0'	Direction: Not Stated	Daylight	Clear	Pty at Fault:1
	Broadside		Other Motor Vehicle	Auto R/W Violation		0.25	21801(A)	Hit & Run: No	Other Visible Injury	# Inj: 3 # Killed: 0
Party 1 Driver	EAST	Making Left Turn	F	Age: 29	2007 HONDA	ACCORD	Passenger Car, Station Wagon, Jeep			
Veh Type:		Sobriety: HNBD		Assoc Factor: None Apparent		Lap/Shoulder Harness Used	Cell Phone Not In Use			
Party 2 Driver	WEST	Proceeding Straight	F	Age: 20	2003 TOYOTA	HIGHLANDER	Sport Utility Vehicle			
Veh Type:		Sobriety: HNBD		Assoc Factor: None Apparent		Lap/Shoulder Harness Used	Cell Phone Not In Use			
Party 3 Driver	SOUT	Stopped In Road	F	Age: 43	2017 HONDA	HR-V	Passenger Car, Station Wagon, Jeep			
Veh Type:		Sobriety: HNBD		Assoc Factor: None Apparent		Lap/Shoulder Harness Used	Cell Phone Not In Use			
22096010	4/6/2022	12:48	Wednesday	MOUNTAIN AVE - ARROW HWY		0'	Direction: Not Stated	Daylight	Clear	Pty at Fault:1
	Broadside		Other Motor Vehicle	Traffic Signals and Signs		0.5	21453(A)	Hit & Run: No	Complaint of Pain	# Inj: 3 # Killed: 0
Party 1 Driver	NORT	Proceeding Straight	F	Age: 88	1940 LEXUS	IS250	Passenger Car, Station Wagon, Jeep			
Veh Type:		Sobriety: HNBD		Assoc Factor: None Apparent		Lap/Shoulder Harness Used	Cell Phone Not In Use			
Party 2 Driver	EAST	Proceeding Straight	M	Age: 41	2021 FORD	F-150	Pickups & Panels			
Veh Type:		Sobriety: HNBD		Assoc Factor: None Apparent		Lap/Shoulder Harness Used	Cell Phone Not In Use			
Party 3 Driver	WEST	Making Left Turn	M	Age: 57	2019 TOYOTA	CAMRY	Passenger Car, Station Wagon, Jeep			
Veh Type:		Sobriety: HNBD		Assoc Factor: None Apparent		Lap/Shoulder Harness Used	Cell Phone Not In Use			
22112020	4/22/2022	17:19	Friday	MOUNTAIN AVE - ARROW HWY		0'	Direction: Not Stated	Daylight	Clear	Pty at Fault:0
	Broadside		Other Motor Vehicle	Traffic Signals and Signs		0.5	21453(A)	Hit & Run: No	Complaint of Pain	# Inj: 2 # Killed: 0
Party 1 Driver	SOUT	Proceeding Straight	F	Age: 28	2009 TOYOTA	VENZA	Passenger Car, Station Wagon, Jeep			
Veh Type:		Sobriety: Not Applicable		Assoc Factor: None Apparent		Unknown	Cell Phone Not In Use			
Party 2 Driver	SOUT	Making Left Turn	M	Age: 59	2008 SCION	XB	Passenger Car, Station Wagon, Jeep			
Veh Type:		Sobriety: Not Applicable		Assoc Factor: None Apparent		Unknown	Cell Phone Not In Use			
Party 3 Driver	NORT	Stopped In Road	F	Age: 45	2016 CHEVROLET	TRAVERSE	Sport Utility Vehicle			
Veh Type:		Sobriety: Not Applicable		Assoc Factor: None Apparent		Lap Belt Used	Cell Phone Not In Use			
22112025	4/22/2022	20:51	Friday	ARROW HWY - SILVERWOOD AVE		157'	Direction: EAST	Dark - Street Lig	Clear	Pty at Fault:1
	Hit Object		Fixed Object	Improper Turning		22107	Hit & Run: No	Complaint of Pain	# Inj: 1 # Killed: 0	
Party 1 Driver	WEST	Other Unsafe Turning	M	Age: 48	2006 TOYOTA	TACOMA	Pickups & Panels			
Veh Type:		Sobriety: HNBD		Assoc Factor: None Apparent		Lap/Shoulder Harness Used	Cell Phone Not In Use			
22126017	5/6/2022	14:45	Friday	ARROW HWY - SILVERWOOD AVE		0'	Direction: Not Stated	Daylight	Clear	Pty at Fault:1
	Broadside		Other Motor Vehicle	Auto R/W Violation		21802(A)	Hit & Run: No	Fatal	# Inj: 2 # Killed: 1	
Party 1 Driver	SOUT	Proceeding Straight	F	Age: 19	2007 ACURA	TSX	Passenger Car, Station Wagon, Jeep			
Veh Type:		Sobriety: HNBD		Assoc Factor: None Apparent		Lap/Shoulder Harness Used	Cell Phone Not In Use			
Party 2 Driver	WEST	Proceeding Straight	F	Age: 25	2021 TOYOTA	COROLLA	Passenger Car, Station Wagon, Jeep			
Veh Type:		Sobriety: HNBD		Assoc Factor: None Apparent		Lap/Shoulder Harness Used	Cell Phone Not In Use			
22132009	5/12/2022	14:41	Thursday	ARROW HWY - MAPLE WAY		0'	Direction: Not Stated	Daylight	Clear	Pty at Fault:1
	Broadside		Other Motor Vehicle	Auto R/W Violation		21804(A)	Hit & Run: No	Other Visible Injury	# Inj: 2 # Killed: 0	
Party 1 Driver	NORT	Entering Traffic	F	Age: 85	1996 BUICK	CENTURY	Passenger Car, Station Wagon, Jeep			
Veh Type:		Sobriety: HNBD		Assoc Factor: None Apparent		Lap/Shoulder Harness Used	Cell Phone Not In Use			
Party 2 Driver	WEST	Proceeding Straight	M	Age: 17	2004 FORD	MUSTANG	Passenger Car, Station Wagon, Jeep			
Veh Type:		Sobriety: HNBD		Assoc Factor: None Apparent		Lap/Shoulder Harness Used	Cell Phone Not In Use			

ARROW HWY from BENSON AVE to SAN ANTONIO AVE

22170013	6/19/2022	18:39	Sunday	SAN ANTONIO AVE - ARROW HWY			0'	Direction: Not Stated	Daylight	Clear	Pty at Fault:1
	Broadside		Other Motor Vehicle	Driving Under Influence	0.25	23152(A)	Hit & Run: No	Complaint of Pain	# Inj: 2	# Killed: 0	
Party 1 Driver	NORT	Proceeding Straight	M	Age: 50	2017 VOLKSWAGEN	PASSAT	Passenger Car, Station Wagon, Jeep				
Veh Type:		Sobriety: Under Drug Influenc		Assoc Factor: Violation		Lap/Shoulder Harness Used	Cell Phone Not In Use				
Party 2 Driver	WEST	Proceeding Straight	M	Age: 25	2006 CHEVROLET	SILVERADO	Pickups & Panels				
Veh Type:		Sobriety: HNBD		Assoc Factor: None Apparent		Lap/Shoulder Harness Used	Cell Phone Not In Use				
22173004	6/22/2022	10:01	Wednesday	ARROW HWY - SAN ANTONIO AVE			0'	Direction: Not Stated	Daylight	Clear	Pty at Fault:1
	Head-On		Other Motor Vehicle	Auto R/W Violation	0.25	21801(A)	Hit & Run: No	Complaint of Pain	# Inj: 1	# Killed: 0	
Party 1 Driver	EAST	Making Left Turn	F	Age: 73	2012 LEXUS	RX350	Sport Utility Vehicle				
Veh Type:		Sobriety: HNBD		Assoc Factor: None Apparent		Lap/Shoulder Harness Used	Cell Phone Not In Use				
Party 2 Driver	WEST	Proceeding Straight	M	Age: 19	2008 DODGE	NITRO	Sport Utility Vehicle				
Veh Type:		Sobriety: HNBD		Assoc Factor: None Apparent		Lap/Shoulder Harness Used	Cell Phone Not In Use				
Party 3 Driver	SOUT	Stopped In Road	F	Age: 57	2008 KIA	SPECTRA	Passenger Car, Station Wagon, Jeep				
Veh Type:		Sobriety: HNBD		Assoc Factor: None Apparent		Lap/Shoulder Harness Used	Cell Phone Not In Use				
22179005	6/28/2022	15:20	Tuesday	ARROW HWY - MOUNTAIN AVE			28'	Direction: NORTH	Daylight	Clear	Pty at Fault:1
	Broadside		Other Motor Vehicle	Auto R/W Violation	0.5	21801(A)	Hit & Run: No	Complaint of Pain	# Inj: 1	# Killed: 0	
Party 1 Driver	SOUT	Making Left Turn	M	Age: 47	2009 NEW FLYER		General Public Transit Vehicle				
Veh Type:		Sobriety: Not Applicable		Assoc Factor: None Apparent		Lap Belt Used	Cell Phone Not In Use				
Party 2 Driver	EAST	Proceeding Straight	F	Age: 44	2002 TOYOTA	HIGHLANDER	Sport Utility Vehicle				
Veh Type:		Sobriety: Not Applicable		Assoc Factor: None Apparent		Lap Belt Used	Cell Phone Not In Use				
22200015	7/19/2022	17:26	Tuesday	BENSON AVE - ARROW HWY			0'	Direction: Not Stated	Daylight	Clear	Pty at Fault:1
	Broadside		Other Motor Vehicle	Auto R/W Violation	0.5	21800(A)	Hit & Run: No	Complaint of Pain	# Inj: 1	# Killed: 0	
Party 1 Driver	SOUT	Making Left Turn	M	Age: 45	2008 HONDA	ACCORD	Passenger Car, Station Wagon, Jeep				
Veh Type:		Sobriety: HNBD		Assoc Factor: None Apparent		Lap/Shoulder Harness Used	Cell Phone Not In Use				
Party 2 Driver	NORT	Proceeding Straight	M	Age: 71	2007 LEXUS	ES350	Passenger Car, Station Wagon, Jeep				
Veh Type:		Sobriety: HNBD		Assoc Factor: None Apparent		Lap/Shoulder Harness Used	Cell Phone Not In Use				
22248017	9/5/2022	20:08	Monday	BENSON AVE - ARROW HWY			0'	Direction: Not Stated	Dark - Street Lig	Clear	Pty at Fault:1
	Head-On		Other Motor Vehicle	Auto R/W Violation	0.5	21801(A)	Hit & Run: No	Complaint of Pain	# Inj: 2	# Killed: 0	
Party 1 Driver	EAST	Making Left Turn	F	Age: 32	2002 TOYOTA	ECHO	Passenger Car, Station Wagon, Jeep				
Veh Type:		Sobriety: HNBD		Assoc Factor: None Apparent		Lap/Shoulder Harness Used	Cell Phone Not In Use				
Party 2 Driver	NORT	Proceeding Straight	M	Age: 28	2009 HONDA	CIVIC	Passenger Car, Station Wagon, Jeep				
Veh Type:		Sobriety: HNBD		Assoc Factor: None Apparent		Lap/Shoulder Harness Used	Cell Phone Not In Use				
22259011	9/16/2022	13:49	Friday	BENSON AVE - ARROW HWY			0'	Direction: Not Stated	Daylight	Clear	Pty at Fault:1
	Head-On		Other Motor Vehicle	Traffic Signals and Signs	0.5	21453(A)	Hit & Run: No	Complaint of Pain	# Inj: 1	# Killed: 0	
Party 1 Driver	NORT	Proceeding Straight	M	Age: 21	1999 HONDA	CIVIC	Passenger Car, Station Wagon, Jeep				
Veh Type:		Sobriety: HNBD		Assoc Factor: None Apparent		Lap/Shoulder Harness Used	Cell Phone Not In Use				
Party 2 Driver	SOUT	Making Left Turn	M	Age: 61	2017 CHEVROLET	SILVERADO	Two Axle Tank Truck				
Veh Type:		Sobriety: HNBD		Assoc Factor: None Apparent		Lap/Shoulder Harness Used	Cell Phone Not In Use				
22280020	10/7/2022	09:15	Friday	MOUNTAIN AVE - ARROW HWY			0'	Direction: Not Stated	Daylight	Clear	Pty at Fault:1
	Rear-End		Other Motor Vehicle	Unsafe Speed	0.5	22350	Hit & Run: No	Complaint of Pain	# Inj: 1	# Killed: 0	

ARROW HWY from BENSON AVE to SAN ANTONIO AVE

Party 1 Driver	NORT	Proceeding Straight	M	Age: 44	2008 CHEVROLET	SILVERADO	Two Axle Truck					
Veh Type:		Sobriety: Impairment Not Kno		Assoc Factor: None Apparent		Unknown	Cell Phone Not In Use					
Party 2 Driver	NORT	Stopped In Road	F	Age: 27	2018 KIA	SOUL	Passenger Car, Station Wagon, Jeep					
Veh Type:		Sobriety: HNBD		Assoc Factor: None Apparent		Lap/Shoulder Harness Used	Cell Phone Not In Use					
22319002	11/15/2022	01:16	Tuesday	ARROW HWY - MOUNTAIN AVE		0'	Direction: Not Stated	Dark - Street Lig	Not Stated	Pty at Fault:1		
	Broadside		Other Motor Vehicle	Traffic Signals and Signs	0.5	21453(A)	Hit & Run: No	Complaint of Pain	# Inj: 2	# Killed: 0		
Party 1 Driver	NORT	Proceeding Straight	M	Age: 21	2009 NISSAN	ALTIMA	Passenger Car, Station Wagon, Jeep					
Veh Type:		Sobriety: Not Applicable		Assoc Factor: None Apparent		Lap/Shoulder Harness Used	Cell Phone Not In Use					
Party 2 Driver	WEST	Proceeding Straight	F	Age: 46	2006 CHEVROLET	IMPALA	Passenger Car, Station Wagon, Jeep					
Veh Type:		Sobriety: Not Applicable		Assoc Factor: None Apparent		Lap/Shoulder Harness Used	Cell Phone Not In Use					
22362012	12/28/2022	14:55	Wednesday	ARROW HWY - SAN ANTONIO AVE		0'	Direction: Not Stated	Daylight	Clear	Pty at Fault:1		
	Rear-End		Other Motor Vehicle	Unsafe Speed	0.25	22350	Hit & Run: No	Complaint of Pain	# Inj: 1	# Killed: 0		
Party 1 Driver	NORT	Proceeding Straight	M	Age: 51	2018 CHEVROLET	SILVERADO	Two Axle Truck					
Veh Type:		Sobriety: HNBD		Assoc Factor: None Apparent		Lap/Shoulder Harness Used	Cell Phone Not In Use					
Party 2 Driver	NORT	Proceeding Straight	M	Age: 29	2006 TOYOTA	CAMRY	Passenger Car, Station Wagon, Jeep					
Veh Type:		Sobriety: HNBD		Assoc Factor: None Apparent		Lap/Shoulder Harness Used	Cell Phone Not In Use					
23002012	1/2/2023	18:12	Monday	MOUNTAIN AVE - ARROW HWY		0'	Direction: Not Stated	Dark - Street Lig	Raining	Pty at Fault:1		
	Head-On		Other Motor Vehicle	Auto R/W Violation	0.5	21801(A)	Hit & Run: No	Complaint of Pain	# Inj: 1	# Killed: 0		
Party 1 Driver	WEST	Making Left Turn	M	Age: 23	2009 CADILLAC	CTS-V	Passenger Car, Station Wagon, Jeep					
Veh Type:		Sobriety: HNBD		Assoc Factor: None Apparent		Lap/Shoulder Harness Used	Cell Phone Not In Use					
Party 2 Driver	EAST	Proceeding Straight	M	Age: 42	2008 FORD	FOCUS	Passenger Car, Station Wagon, Jeep					
Veh Type:		Sobriety: HNBD		Assoc Factor: None Apparent		Lap/Shoulder Harness Used	Cell Phone Not In Use					
23014017	1/14/2023	19:07	Saturday	BENSON AVE - ARROW HWY		0'	Direction: Not Stated	Dark - Street Lig	Raining	Pty at Fault:1		
	Broadside		Other Motor Vehicle		0.5	21802(C)	Hit & Run: No	Complaint of Pain	# Inj: 2	# Killed: 0		
Party 1 Driver	SOUT	Making Left Turn	F	Age: 40	1999 HONDA	CIVIC	Passenger Car, Station Wagon, Jeep					
Veh Type:		Sobriety: HNBD		Assoc Factor: None Apparent		Lap/Shoulder Harness Used	Cell Phone Not In Use					
Party 2 Driver	NORT	Proceeding Straight	M	Age: 46	1998 HONDA	CIVIC	Passenger Car, Station Wagon, Jeep					
Veh Type:		Sobriety: HNBD		Assoc Factor: None Apparent		Lap/Shoulder Harness Used	Cell Phone Not In Use					
23014018	1/14/2023	19:07	Saturday	BENSON AVE - ARROW HWY		0'	Direction: Not Stated	Dark - Street Lig	Cloudy	Pty at Fault:1		
	Sideswipe		Other Motor Vehicle	Improper Turning	0.5	22107	Hit & Run: No	Complaint of Pain	# Inj: 2	# Killed: 0		
Party 1 Driver	NORT	Changing Lanes	F	Age: 40	1999 HONDA	CIVIC	Passenger Car, Station Wagon, Jeep					
Veh Type:		Sobriety: HNBD		Assoc Factor: None Apparent		Lap/Shoulder Harness Used	Cell Phone Not In Use					
Party 2 Driver	NORT	Proceeding Straight	M	Age: 23	2013 FORD	TAURUS	Passenger Car, Station Wagon, Jeep					
Veh Type:		Sobriety: HNBD		Assoc Factor: None Apparent		Lap/Shoulder Harness Used	Cell Phone Not In Use					
23021014	1/21/2023	19:32	Saturday	SAN ANTONIO AVE - ARROW HWY		0'	Direction: Not Stated	Dark - Street Lig	Clear	Pty at Fault:1		
	Broadside		Other Motor Vehicle	Traffic Signals and Signs	0.25	21453(A)	Hit & Run: No	Severe Injury	# Inj: 1	# Killed: 0		
Party 1 Driver	SOUT	Proceeding Straight	M	Age: 20	2013 TOYOTA	CAMRY	Passenger Car, Station Wagon, Jeep					
Veh Type:		Sobriety: HNBD		Assoc Factor: Violation		Lap/Shoulder Harness Used	Cell Phone Handheld In Use					
Party 2 Driver	WEST	Proceeding Straight	M	Age: 69	2021 CANAM	SPIDER	Motorcycle					
Veh Type:		Sobriety: HNBD		Assoc Factor: None Apparent		M/C Bicycle Helmet Driver - Y	Cell Phone Not In Use					

ARROW HWY from BENSON AVE to SAN ANTONIO AVE

23044010	2/13/2023	11:40	Monday	MOUNTAIN AVE - ARROW HWY	0.5	0'	Direction: Not Stated	Daylight	Clear	Pty at Fault:1
	Broadside		Other Motor Vehicle	Auto R/W Violation		21804(A)	Hit & Run: No	Complaint of Pain	# Inj: 1	# Killed: 0
Party 1 Driver	SOUT	Making Left Turn	F	Age: 35	2014 TOYOTA	CAMRY	Passenger Car, Station Wagon, Jeep			
Veh Type:		Sobriety: HNBD		Assoc Factor: None Apparent		Lap/Shoulder Harness Used	Cell Phone Not In Use			
Party 2 Driver	NORT	Proceeding Straight	M	Age: 88	2007 NISSAN	MURANO	Passenger Car, Station Wagon, Jeep			
Veh Type:		Sobriety: HNBD		Assoc Factor: None Apparent		Lap/Shoulder Harness Used	Cell Phone Not In Use			
23108024	4/18/2023	19:05	Tuesday	BENSON AVE - ARROW RTE	0.5	0'	Direction: Not Stated	Daylight	Clear	Pty at Fault:1
	Broadside		Other Motor Vehicle	Traffic Signals and Signs		21453(A)	Hit & Run: No	Other Visible Injury	# Inj: 1	# Killed: 0
Party 1 Driver	SOUT	Proceeding Straight	F	Age: 43	2019 CADILLAC	XT5	Sport Utility Vehicle			
Veh Type:		Sobriety: HNBD		Assoc Factor: None Apparent		Lap/Shoulder Harness Used	Cell Phone Not In Use			
Party 2 Driver	WEST	Proceeding Straight	F	Age: 23	2016 KIA	SOUL	Passenger Car, Station Wagon, Jeep			
Veh Type:		Sobriety: HNBD		Assoc Factor: None Apparent		Lap/Shoulder Harness Used	Cell Phone Not In Use			
23135017	5/15/2023	16:35	Monday	ARROW HWY - FAIRWOOD WAY (W)		593'	Direction: EAST	Daylight	Clear	Pty at Fault:1
	Head-On		Other Motor Vehicle	Improper Turning		22107	Hit & Run: No	Other Visible Injury	# Inj: 1	# Killed: 0
Party 1 Driver	EAST	Other Unsafe Turning	F	Age: 66	2014 NISSAN	SENTRA	Passenger Car, Station Wagon, Jeep			
Veh Type:		Sobriety: HNBD		Assoc Factor: Inattention		Lap/Shoulder Harness Used	Cell Phone Not In Use			
Party 2 Driver	WEST	Proceeding Straight	M	Age: 36	2004 HONDA	ACCORD	Passenger Car, Station Wagon, Jeep			
Veh Type:		Sobriety: HNBD		Assoc Factor: None Apparent		Lap/Shoulder Harness Used	Cell Phone Not In Use			
Party 3 Parked Vehicle	EAST	Parked	Not Sta	Age:	2008 HONDA	PILOT	Passenger Car, Station Wagon, Jeep			
Veh Type:		Sobriety: Not Applicable		Assoc Factor: None Apparent			Cell Phone Not In Use			
Party 4 Parked Vehicle	EAST	Parked	Not Sta	Age:	2008 CHEVROLET	SUBURBAN	Passenger Car, Station Wagon, Jeep			
Veh Type:		Sobriety: Not Applicable		Assoc Factor: None Apparent			Cell Phone Not In Use			
23147006	5/27/2023	05:23	Saturday	ARROW HWY - FAIRWOOD WAY (W)		430'	Direction: EAST	Daylight	Clear	Pty at Fault:1
	Rear-End		Parked Motor Vehicle	Improper Turning		22107	Hit & Run: No	Other Visible Injury	# Inj: 1	# Killed: 0
Party 1 Driver	WEST	Other Unsafe Turning	M	Age: 20	2006 TOYOTA	COROLLA	Passenger Car, Station Wagon, Jeep			
Veh Type:		Sobriety: HNBD		Assoc Factor: None Apparent		Lap/Shoulder Harness Used	Cell Phone Not In Use			
Party 2 Parked Vehicle	WEST	Parked	Not Sta	Age:	2006 HONDA	CIVIC				
Veh Type:		Sobriety: Not Applicable		Assoc Factor: None Apparent			Cell Phone Not In Use			

Segment Length: 1.15 miles (6,067')

Collisions per mile: 36.55

Settings for Query:

Segment: ARROW HWY between BENSON AVE and SAN ANTONIO AVE

Include Intersection Related at Limit 1 (BENSON AVE): True

Include Intersection Related at Limit 2 (SAN ANTONIO AVE): True

Include Intersection Related at Intermediate Intersections: True

Sorted By: Date and Time

City of Upland

From 8/1/2020 to 8/1/2023

Total Collisions: 76

Injury Collisions: 63

Fatal Collisions: 1

Collision Summary Report

10/14/24

ARROW HWY from GROVE AVE to SAN ANTONIO AVE

Page 1 of 13

20240017	8/29/2020	14:45	Saturday	ARROW HWY - CAMPUS AVE	0.5	0'	Direction: Not Stated	Daylight	Clear	Pty at Fault:1
	Broadside		Other Motor Vehicle	Traffic Signals and Signs		21453(A)	Hit & Run: Felony	Other Visible Injury	# Inj: 1	# Killed: 0
Party 1 Driver	NORT	Proceeding Straight	F	Age: 51	TOYOTA	CAMRY	Passenger Car, Station Wagon, Jeep			
Veh Type:		Sobriety: Impairment Not Kno		Assoc Factor: None Apparent		Unknown	Not Stated			
Party 2 Driver	WEST	Proceeding Straight	M	Age: 51	2010 HONDA	ACCORD	Passenger Car, Station Wagon, Jeep			
Veh Type:		Sobriety: HNBD		Assoc Factor: None Apparent		Lap/Shoulder Harness Used	Cell Phone Not In Use			
Party 3 Driver	EAST	Proceeding Straight	F	Age: 50	2019 TOYOTA	RAV4	Sport Utility Vehicle			
Veh Type:		Sobriety: HNBD		Assoc Factor: None Apparent		Lap/Shoulder Harness Used	Cell Phone Not In Use			
20250002	9/6/2020	01:28	Sunday	ARROW HWY - 9TH AVE		132'	Direction: WEST	Dark - Street Lig	Clear	Pty at Fault:1
	Hit Object		Fixed Object	Driving Under Influence		23152(A)	Hit & Run: No	Fatal	# Inj: 3	# Killed: 1
Party 1 Driver	EAST	Proceeding Straight	M	Age: 30	2016 TOYOTA	COROLLA	Passenger Car, Station Wagon, Jeep			
Veh Type:		Sobriety: HBD Under Influenc		Assoc Factor: Violation		Lap Belt Not Used	Cell Phone Not In Use			
20254017	9/10/2020	22:10	Thursday	SAN ANTONIO AVE - ARROW HWY	0.25	0'	Direction: Not Stated	Dark - Street Lig	Clear	Pty at Fault:1
	Broadside		Other Motor Vehicle	Traffic Signals and Signs		21451(A)	Hit & Run: No	Complaint of Pain	# Inj: 2	# Killed: 0
Party 1 Driver	NORT	Making Left Turn	M	Age: 41	2017 GMC	CANYON	Pickups & Panels			
Veh Type:		Sobriety: HNBD		Assoc Factor: None Apparent		Lap/Shoulder Harness Used	Cell Phone Not In Use			
Party 2 Driver	SOUT	Proceeding Straight	M	Age: 47	2014 FORD	FLEX	Passenger Car, Station Wagon, Jeep			
Veh Type:		Sobriety: HNBD		Assoc Factor: None Apparent		Lap/Shoulder Harness Used	Cell Phone Not In Use			
20307003	10/2/2020	10:19	Friday	ARROW HWY - PALM AVE		141'	Direction: WEST	Daylight	Clear	Pty at Fault:1
	Rear-End		Parked Motor Vehicle	Improper Turning		22107	Hit & Run: No	Property Damage Only	# Inj: 0	# Killed: 0
Party 1 Driver	WEST	Proceeding Straight	M	Age: 32	2012 VOLKSWAGEN	GOLF	Passenger Car, Station Wagon, Jeep			
Veh Type:		Sobriety: Sleepy - Fatigued		Assoc Factor: Violation		Lap/Shoulder Harness Used	Cell Phone Not In Use			
Party 2 Parked Vehicle	WEST	Parked	Not Sta	Age: 32	2018 TOYOTA	CAMRY	Passenger Car, Station Wagon, Jeep			
Veh Type:		Sobriety: Not Applicable		Assoc Factor: None Apparent			Not Stated			
Party 3 Parked Vehicle	WEST	Parked	Not Sta	Age: 32	2014 TOYOTA	COROLLA	Passenger Car, Station Wagon, Jeep			
Veh Type:		Sobriety: Not Applicable		Assoc Factor: None Apparent			Not Stated			
Party 4 Parked Vehicle	WEST	Parked	Not Sta	Age: 32	2012 TOYOTA	CAMRY	Passenger Car, Station Wagon, Jeep			
Veh Type:		Sobriety: Not Applicable		Assoc Factor: None Apparent			Not Stated			
20280012	10/6/2020	13:00	Tuesday	EUCLID AVE - ARROW HWY	0.5	0'	Direction: Not Stated	Daylight	Clear	Pty at Fault:0
	Broadside		Other Motor Vehicle	Unknown			Hit & Run: No	Other Visible Injury	# Inj: 3	# Killed: 0
Party 1 Driver	SOUT	Proceeding Straight	F	Age: 29	2016 MAZDA	MAZDA3	Passenger Car, Station Wagon, Jeep			
Veh Type:		Sobriety: HNBD		Assoc Factor: None Apparent		Lap/Shoulder Harness Used	Cell Phone Not In Use			
Party 2 Driver	EAST	Proceeding Straight	M	Age: 45	2003 CHEVROLET	SILVERADO	Pickups & Panels			
Veh Type:		Sobriety: HNBD		Assoc Factor: None Apparent		Lap/Shoulder Harness Used	Cell Phone Not In Use			

20281019	10/7/2020	17:26	Wednesday	ARROW HWY - LAUREL AVE	0'	Direction: Not Stated	Daylight	Clear	Pty at Fault:1
	Broadside		Other Motor Vehicle	Auto R/W Violation	21802(A)	Hit & Run: No	Complaint of Pain	# Inj: 1	# Killed: 0
Party 1 Driver Veh Type:	NORT	Proceeding Straight	M	Age: 31	2002 SUZUKI	GSXR	Motorcycle		
		Sobriety: HNBD		Assoc Factor: None Apparent		M/C Helmet Driver - Yes	Cell Phone Not In Use		
Party 2 Driver Veh Type:	WEST	Proceeding Straight	F	Age: 31	2019 NISSAN	VERSA	Passenger Car, Station Wagon, Jeep		
		Sobriety: HNBD		Assoc Factor: None Apparent		Lap/Shoulder Harness Used	Cell Phone Not In Use		
20288011	10/14/2020	15:36	Wednesday	ARROW HWY - 2ND AVE	0'	Direction: Not Stated	Daylight	Clear	Pty at Fault:1
	Head-On		Other Motor Vehicle	Auto R/W Violation	21801(A)	Hit & Run: No	Other Visible Injury	# Inj: 3	# Killed: 0
Party 1 Driver Veh Type:	WEST	Making Left Turn	M	Age: 35	2017 FORD	FIESTA	Passenger Car, Station Wagon, Jeep		
		Sobriety: HNBD		Assoc Factor: None Apparent		Lap/Shoulder Harness Used	Cell Phone Not In Use		
Party 2 Driver Veh Type:	EAST	Proceeding Straight	F	Age: 34	1998 TOYOTA	CAMRY	Passenger Car, Station Wagon, Jeep		
		Sobriety: HNBD		Assoc Factor: None Apparent		Lap/Shoulder Harness Used	Cell Phone Not In Use		
20289008	10/20/2020	09:30	Tuesday	ARROW HWY - 11TH AVE	0'	Direction: Not Stated	Daylight	Clear	Pty at Fault:1
	Broadside		Other Motor Vehicle	Traffic Signals and Signs	22450(A)	Hit & Run: No	Complaint of Pain	# Inj: 3	# Killed: 0
Party 1 Driver Veh Type:	NORT	Proceeding Straight	M	Age: 92	2011 NISSAN	SENTRA	Passenger Car, Station Wagon, Jeep		
		Sobriety: HNBD		Assoc Factor: None Apparent		Lap/Shoulder Harness Used	Cell Phone Not In Use		
Party 2 Driver Veh Type:	WEST	Proceeding Straight	M	Age: 60	2006 HONDA	ACCORD	Passenger Car, Station Wagon, Jeep		
		Sobriety: HNBD		Assoc Factor: None Apparent		Lap/Shoulder Harness Used	Cell Phone Not In Use		
20340001	12/5/2020	08:42	Saturday	EUCLID AVE - ARROW HWY	0'	Direction: Not Stated	Daylight	Clear	Pty at Fault:0
	Broadside		Other Motor Vehicle	Unknown		Hit & Run: No	Other Visible Injury	# Inj: 2	# Killed: 0
Party 1 Driver Veh Type:	SOUT	Proceeding Straight	F	Age: 42	2015 JEEP	WRANGLER	Sport Utility Vehicle		
		Sobriety: HNBD		Assoc Factor: None Apparent		Lap/Shoulder Harness Used	Cell Phone Not In Use		
Party 2 Driver Veh Type:	EAST	Proceeding Straight	F	Age: 56	2004 TOYOTA	CAMRY	Passenger Car, Station Wagon, Jeep		
		Sobriety: HNBD		Assoc Factor: None Apparent		Lap/Shoulder Harness Used	Cell Phone Not In Use		
21036014	2/5/2021	16:14	Friday	ARROW HWY - GROVELAND WAY	475'	Direction: WEST	Daylight	Clear	Pty at Fault:1
	Rear-End		Other Motor Vehicle	Unsafe Speed	22350	Hit & Run: No	Complaint of Pain	# Inj: 2	# Killed: 0
Party 1 Driver Veh Type:	EAST	Proceeding Straight	F	Age: 22	2014 HYUNDAI	ELANTRA	Passenger Car, Station Wagon, Jeep		
		Sobriety: HNBD		Assoc Factor: None Apparent		Lap/Shoulder Harness Used	Cell Phone Not In Use		
Party 2 Driver Veh Type:	EAST	Proceeding Straight	F	Age: 74	1997 LEXUS	ES300	Passenger Car, Station Wagon, Jeep		
		Sobriety: HNBD		Assoc Factor: None Apparent		Lap/Shoulder Harness Used	Cell Phone Not In Use		
21074031	3/15/2021	22:07	Monday	ARROW HWY - SAN ANTONIO AVE	623'	Direction: EAST	Dark - Street Lig	Cloudy	Pty at Fault:1
	Broadside		Other Motor Vehicle	Auto R/W Violation	21804(A)	Hit & Run: No	Complaint of Pain	# Inj: 3	# Killed: 0
Party 1 Driver Veh Type:	WEST	Making Left Turn	F	Age: 44	2011 TOYOTA	CAMRY	Passenger Car, Station Wagon, Jeep		
		Sobriety: HNBD		Assoc Factor: None Apparent		Lap/Shoulder Harness Used	Cell Phone Not In Use		
Party 2 Driver Veh Type:	EAST	Proceeding Straight	F	Age: 26	2018 TOYOTA	CHR	Passenger Car, Station Wagon, Jeep		
		Sobriety: HNBD		Assoc Factor: None Apparent		Lap/Shoulder Harness Used	Cell Phone Not In Use		
21100009	4/10/2021	12:34	Saturday	ARROW HWY - 2ND AVE	0'	Direction: Not Stated	Daylight	Clear	Pty at Fault:1
	Broadside		Other Motor Vehicle	Auto R/W Violation	21801(A)	Hit & Run: No	Complaint of Pain	# Inj: 1	# Killed: 0
Party 1 Driver Veh Type:	EAST	Making Left Turn	F	Age: 19	2000 HONDA	ACCORD	Passenger Car, Station Wagon, Jeep		
		Sobriety: HNBD		Assoc Factor: None Apparent		Lap/Shoulder Harness Used	Cell Phone Not In Use		

ARROW HWY from GROVE AVE to SAN ANTONIO AVE

Party 2 Driver	WEST	Proceeding Straight	M	Age: 29	2018 FORD	MUSTANG	Passenger Car, Station Wagon, Jeep					
Veh Type:		Sobriety: HNBD		Assoc Factor: None Apparent		Lap/Shoulder Harness Used	Cell Phone Not In Use					
21103015	4/13/2021	17:30	Wednesday	ARROW HWY - PALM AVE		0'	Direction: Not Stated	Daylight	Raining	Pty at Fault:1		
	Broadside	Other Motor Vehicle	Auto R/W Violation			21801(A)	Hit & Run: No	Property Damage Only	# Inj: 0	# Killed: 0		
Party 1 Driver	WEST	Making Left Turn	M	Age: 23	2017 TOYOTA	IM	Passenger Car, Station Wagon, Jeep					
Veh Type:		Sobriety: HNBD		Assoc Factor: None Apparent		Lap/Shoulder Harness Used	Cell Phone Not In Use					
Party 2 Driver	EAST	Proceeding Straight	M	Age: 57	2011 TOYOTA	PRIUS	Passenger Car, Station Wagon, Jeep					
Veh Type:		Sobriety: HNBD		Assoc Factor: None Apparent		Lap/Shoulder Harness Used	Cell Phone Not In Use					
21126018	5/6/2021	19:50	Thursday	ARROW HWY - PALM AVE		270'	Direction: WEST	Dark - Street Lig	Clear	Pty at Fault:0		
	Head-On	Parked Motor Vehicle	Other Than Driver				Hit & Run: No	Other Visible Injury	# Inj: 1	# Killed: 0		
Party 1 Driver	WEST	Proceeding Straight	M	Age: 31	2021 FORD	ESCAPE	Sport Utility Vehicle					
Veh Type:		Sobriety: HNBD		Assoc Factor: None Apparent		Lap/Shoulder Harness Used	Cell Phone Not In Use					
Party 2 Parked Vehicle	EAST	Parked	Not Sta	Age:	2020 TOYOTA	COROLLA	Passenger Car, Station Wagon, Jeep					
Veh Type:		Sobriety: Not Applicable		Assoc Factor: None Apparent			Not Stated					
Party 3 Parked Vehicle	EAST	Parked	Not Sta	Age:	2019 CHEVROLET	SILVERADO	Pickups & Panels					
Veh Type:		Sobriety: Not Applicable		Assoc Factor: None Apparent			Not Stated					
21146002	5/26/2021	06:29	Wednesday	ARROW HWY - GROVE AVE		566'	Direction: WEST	Daylight	Clear	Pty at Fault:1		
	Hit Object	Fixed Object	Improper Turning			22107	Hit & Run: No	Other Visible Injury	# Inj: 1	# Killed: 0		
Party 1 Driver	WEST	Other Unsafe Turning	M	Age: 18	2008 TOYOTA	TACOMA	Pickups & Panels					
Veh Type:		Sobriety: HNBD		Assoc Factor: Inattention		Lap/Shoulder Harness Used	Cell Phone Not In Use					
21165006	6/14/2021	07:00	Monday	ARROW HWY - 11TH AVE		27'	Direction: EAST	Daylight	Clear	Pty at Fault:1		
	Rear-End	Other Motor Vehicle	Unsafe Speed			22350	Hit & Run: No	Complaint of Pain	# Inj: 1	# Killed: 0		
Party 1 Driver	EAST	Proceeding Straight	F	Age: 39	2017 HONDA	ACCORD	Passenger Car, Station Wagon, Jeep					
Veh Type:		Sobriety: HNBD		Assoc Factor: None Apparent		Lap/Shoulder Harness Used	Cell Phone Not In Use					
Party 2 Driver	EAST	Stopped In Road	M	Age: 30	2019 FORD	F350	Pickups & Panels					
Veh Type:		Sobriety: HNBD		Assoc Factor: None Apparent		Lap/Shoulder Harness Used	Cell Phone Not In Use					
21193034	7/12/2021	21:56	Monday	EUCLID AVE - ARROW HWY	0.5	0'	Direction: Not Stated	Dark - Street Lig	Clear	Pty at Fault:1		
	Broadside	Other Motor Vehicle	Driving Under Influence			23152(A)	Hit & Run: No	Severe Injury	# Inj: 4	# Killed: 0		
Party 1 Driver	WEST	Proceeding Straight	M	Age: 28	2014 CHEVROLET	CRUZE	Passenger Car, Station Wagon, Jeep					
Veh Type:		Sobriety: HBD Under Influen		Assoc Factor: Violation		Lap/Shoulder Harness Used	Cell Phone Not In Use					
Party 2 Driver	SOUT	Proceeding Straight	F	Age: 48	2014 NISSAN	ALTIMA	Passenger Car, Station Wagon, Jeep					
Veh Type:		Sobriety: HNBD		Assoc Factor: None Apparent		Lap/Shoulder Harness Used	Cell Phone Not In Use					
21216013	8/4/2021	17:11	Wednesday	ARROW HWY - 8TH AVE		160'	Direction: WEST	Daylight	Clear	Pty at Fault:1		
	Rear-End	Other Motor Vehicle	Unsafe Speed			22350	Hit & Run: No	Complaint of Pain	# Inj: 2	# Killed: 0		
Party 1 Driver	EAST	Proceeding Straight	M	Age:	2007 HONDA	CIVIC	Passenger Car, Station Wagon, Jeep					
Veh Type:		Sobriety: HNBD		Assoc Factor: Inattention		Lap/Shoulder Harness Used	Cell Phone Not In Use					
Party 2 Driver	EAST	Proceeding Straight	M	Age:	2017 DODGE	CHALLENGER	Passenger Car, Station Wagon, Jeep					
Veh Type:		Sobriety: HNBD		Assoc Factor: None Apparent		Lap/Shoulder Harness Used	Cell Phone Not In Use					
21252004	9/9/2021	07:31	Thursday	ARROW HWY - SAN ANTONIO AVE		620'	Direction: EAST	Daylight	Clear	Pty at Fault:1		
	Broadside	Other Motor Vehicle	Auto R/W Violation			21804(A)	Hit & Run: No	Other Visible Injury	# Inj: 5	# Killed: 0		

Party 1 Driver	NORT	Entering Traffic	F	Age: 29	2015 DODGE	GRAND CARAV	Passenger Car, Station Wagon, Jeep					
Veh Type:		Sobriety: HNBD		Assoc Factor: None Apparent		Lap/Shoulder Harness Used	Cell Phone Not In Use					
Party 2 Driver	EAST	Proceeding Straight	F	Age: 26	2013 HYUNDAI	ACCENT	Passenger Car, Station Wagon, Jeep					
Veh Type:		Sobriety: HNBD		Assoc Factor: None Apparent		Lap/Shoulder Harness Used	Cell Phone Not In Use					
21264013	9/21/2021	19:26	Tuesday	ARROW HWY - 6TH AVE		40'	Direction: WEST	Dark - Street Lig	Clear	Pty at Fault:1		
	Rear-End		Other Motor Vehicle	Unsafe Speed		22350	Hit & Run: No	Complaint of Pain	# Inj: 1	# Killed: 0		
Party 1 Driver	EAST	Proceeding Straight	F	Age: 27	2004 ACURA	MDX	Sport Utility Vehicle					
Veh Type:		Sobriety: HNBD		Assoc Factor: None Apparent		Lap/Shoulder Harness Used	Cell Phone Not In Use					
Party 2 Driver	EAST	Stopped In Road	F	Age: 60	2017 NISSAN	SENTRA	Passenger Car, Station Wagon, Jeep					
Veh Type:		Sobriety: HNBD		Assoc Factor: None Apparent		Lap/Shoulder Harness Used	Cell Phone Not In Use					
Party 3 Driver	EAST	Making Right Turn	F	Age: 46	2005 FORD	500	Passenger Car, Station Wagon, Jeep					
Veh Type:		Sobriety: HNBD		Assoc Factor: None Apparent		Lap/Shoulder Harness Used	Cell Phone Not In Use					
21269006	9/26/2021	10:00	Sunday	ARROW HWY - EUCLID AVE	0.5	0'	Direction: Not Stated	Daylight	Clear	Pty at Fault:1		
	Broadside		Other Motor Vehicle	Traffic Signals and Signs		21453(A)	Hit & Run: No	Complaint of Pain	# Inj: 1	# Killed: 0		
Party 1 Driver	WEST	Proceeding Straight	F	Age: 43	2017 VOLKSWAGEN	JETTA	Passenger Car, Station Wagon, Jeep					
Veh Type:		Sobriety: HNBD		Assoc Factor: None Apparent		Lap/Shoulder Harness Used	Cell Phone Not In Use					
Party 2 Driver	NORT	Proceeding Straight	F	Age: 47	2015 GMC	ACADIA	Sport Utility Vehicle					
Veh Type:		Sobriety: HNBD		Assoc Factor: None Apparent		Lap/Shoulder Harness Used	Cell Phone Not In Use					
21273027	9/30/2021	22:59	Thursday	EUCLID AVE - ARROW HWY	0.5	0'	Direction: Not Stated	Dark - Street Lig	Clear	Pty at Fault:1		
	Broadside		Other Motor Vehicle	Traffic Signals and Signs		21453(A)	Hit & Run: No	Complaint of Pain	# Inj: 2	# Killed: 0		
Party 1 Driver	WEST	Proceeding Straight	M	Age: 30	2014 CHRYSLER	200	Passenger Car, Station Wagon, Jeep					
Veh Type:		Sobriety: HNBD		Assoc Factor: None Apparent		Lap/Shoulder Harness Used	Cell Phone Not In Use					
Party 2 Driver	SOUT	Proceeding Straight	M	Age: 20	2010 FORD	ESCAPE	Passenger Car, Station Wagon, Jeep					
Veh Type:		Sobriety: HNBD		Assoc Factor: None Apparent		Lap/Shoulder Harness Used	Cell Phone Not In Use					
21274016	10/1/2021	16:10	Friday	ARROW HWY - 2ND AVE		0'	Direction: Not Stated	Daylight	Clear	Pty at Fault:1		
	Broadside		Other Motor Vehicle	Auto R/W Violation		21801(A)	Hit & Run: No	Complaint of Pain	# Inj: 1	# Killed: 0		
Party 1 Driver	WEST	Making Left Turn	F	Age: 35	2018 KIA	SORRENTO	Sport Utility Vehicle					
Veh Type:		Sobriety: HNBD		Assoc Factor: None Apparent		Lap/Shoulder Harness Used	Cell Phone Not In Use					
Party 2 Driver	EAST	Proceeding Straight	M	Age: 35	2012 HONDA	CBR600	Motorcycle					
Veh Type:		Sobriety: HNBD		Assoc Factor: None Apparent		M/C Helmet Driver - Yes	Cell Phone Not In Use					
21282013	10/9/2021	18:41	Saturday	ARROW HWY - EUCLID AVE	0.5	0'	Direction: Not Stated	Dark - Street Lig	Clear	Pty at Fault:1		
	Broadside		Other Motor Vehicle	Auto R/W Violation		21801(A)	Hit & Run: No	Other Visible Injury	# Inj: 3	# Killed: 0		
Party 1 Driver	WEST	Stopped In Road	M	Age: 18	2015 TOYOTA	PRIUS	Passenger Car, Station Wagon, Jeep					
Veh Type:		Sobriety: HNBD		Assoc Factor: None Apparent		Lap/Shoulder Harness Used	Cell Phone Not In Use					
Party 2 Driver	EAST	Proceeding Straight	F	Age: 56	2007 TOYOTA	COROLLA	Passenger Car, Station Wagon, Jeep					
Veh Type:		Sobriety: HNBD		Assoc Factor: None Apparent		Lap/Shoulder Harness Used	Cell Phone Not In Use					
21285022	10/12/2021	17:03	Tuesday	ARROW HWY - CAMPUS AVE		200'	Direction: WEST	Daylight	Clear	Pty at Fault:1		
	Rear-End		Other Motor Vehicle	Unsafe Speed		22350	Hit & Run: No	Complaint of Pain	# Inj: 1	# Killed: 0		
Party 1 Driver	EAST	Proceeding Straight	F	Age: 19	2003 VOLVO	C70	Passenger Car, Station Wagon, Jeep					
Veh Type:		Sobriety: HNBD		Assoc Factor: None Apparent		Lap/Shoulder Harness Used	Cell Phone Not In Use					
Party 2 Driver	EAST	Stopped In Road	F	Age: 31	2019 HYUNDAI	TUSCON	Passenger Car, Station Wagon, Jeep					
Veh Type:		Sobriety: HNBD		Assoc Factor: None Apparent		Lap/Shoulder Harness Used	Cell Phone Not In Use					

ARROW HWY from GROVE AVE to SAN ANTONIO AVE

21293018	10/20/2021	17:53	Wednesday	ARROW HWY - 11TH AVE	0'	Direction: Not Stated	Dusk - Dawn	Clear	Pty at Fault:1	
	Broadside		Other Motor Vehicle	Auto R/W Violation	21801(A)	Hit & Run: No	Complaint of Pain	# Inj: 2	# Killed: 0	
Party 1 Driver	WEST	Making Left Turn	F	Age: 20	2015 ACURA	ILX	Passenger Car, Station Wagon, Jeep			
Veh Type:		Sobriety: HNBD		Assoc Factor: None Apparent		Lap/Shoulder Harness Used	Cell Phone Not In Use			
Party 2 Driver	EAST	Proceeding Straight	M	Age: 19	2007 FORD	FUSION	Passenger Car, Station Wagon, Jeep			
Veh Type:		Sobriety: HNBD		Assoc Factor: None Apparent		Lap/Shoulder Harness Used	Cell Phone Not In Use			
21318005	11/14/2021	13:12	Sunday	ARROW HWY - EUCLID AVE	0.5	0'	Direction: Not Stated	Daylight	Clear	Pty at Fault:1
	Broadside		Other Motor Vehicle	Auto R/W Violation	21801(A)	Hit & Run: No	Complaint of Pain	# Inj: 1	# Killed: 0	
Party 1 Driver	WEST	Proceeding Straight	M	Age: 32	2008 TOYOTA	TUNDRA	Pickups & Panels			
Veh Type:		Sobriety: HNBD		Assoc Factor: None Apparent		Lap/Shoulder Harness Used	Cell Phone Not In Use			
Party 2 Driver	EAST	Making Left Turn	F	Age: 54	2017 JAGUAR	XE	Passenger Car, Station Wagon, Jeep			
Veh Type:		Sobriety: HNBD		Assoc Factor: None Apparent		Lap/Shoulder Harness Used	Cell Phone Not In Use			
21319006	11/15/2021	09:01	Monday	ARROW HWY - 5TH AVE		0'	Direction: Not Stated	Daylight	Clear	Pty at Fault:1
	Rear-End		Other Motor Vehicle	Unsafe Speed	22350	Hit & Run: No	Complaint of Pain	# Inj: 1	# Killed: 0	
Party 1 Driver	WEST	Proceeding Straight	F	Age: 20	2013 HONDA	INSIGHT	Passenger Car, Station Wagon, Jeep			
Veh Type:		Sobriety: HNBD		Assoc Factor: None Apparent		Lap/Shoulder Harness Used	Cell Phone Not In Use			
Party 2 Driver	WEST	Stopped In Road	F	Age: 52	2015 TOYOTA	COROLLA	Passenger Car, Station Wagon, Jeep			
Veh Type:		Sobriety: HNBD		Assoc Factor: None Apparent		Lap/Shoulder Harness Used	Cell Phone Not In Use			
21334021	11/30/2021	19:33	Tuesday	ARROW HWY - SAN ANTONIO AVE		520'	Direction: EAST	Dark - Street Lig	Raining	Pty at Fault:1
	Rear-End		Parked Motor Vehicle	Driving Under Influence	23152(A)	Hit & Run: No	Complaint of Pain	# Inj: 1	# Killed: 0	
Party 1 Driver	EAST	Other Unsafe Turning	F	Age: 73	2022 MERCEDES-BENZ	GLA 250	Sport Utility Vehicle			
Veh Type:		Sobriety: HBD Under Influen		Assoc Factor: Violation		Lap/Shoulder Harness Used	Cell Phone Not In Use			
Party 2 Parked Vehicle	EAST	Parked	Not Sta	Age:	2003 DODGE	RAM	Pickups & Panels			
Veh Type:		Sobriety: Not Applicable		Assoc Factor: None Apparent			Not Stated			
Party 3 Parked Vehicle	EAST	Parked	Not Sta	Age:	2014 NISSAN	SENTRA	Passenger Car, Station Wagon, Jeep			
Veh Type:		Sobriety: Not Applicable		Assoc Factor: None Apparent			Not Stated			
Party 4 Parked Vehicle	EAST	Parked	Not Sta	Age:	2015 NISSAN	SENTRA	Passenger Car, Station Wagon, Jeep			
Veh Type:		Sobriety: Not Applicable		Assoc Factor: None Apparent			Not Stated			
21345003	12/11/2021	04:04	Saturday	ARROW HWY - 5TH AVE		89'	Direction: WEST	Dark - Street Lig	Clear	Pty at Fault:0
	Hit Object		Fixed Object	Other Than Driver			Hit & Run: No	Property Damage Only	# Inj: 0	# Killed: 0
Party 1 Driver	EAST	Proceeding Straight	M	Age: 33	2020 FORD	F-150	Pickups & Panels			
Veh Type:		Sobriety: HNBD		Assoc Factor: Defective Vehicle		Lap/Shoulder Harness Used	Cell Phone Not In Use			
21358013	12/24/2021	18:08	Friday	EUCLID AVE - ARROW HWY	0.5	0'	Direction: Not Stated	Dark - Street Lig	Clear	Pty at Fault:1
	Broadside		Other Motor Vehicle	Traffic Signals and Signs	21453(A)	Hit & Run: No	Complaint of Pain	# Inj: 1	# Killed: 0	
Party 1 Driver	NORT	Proceeding Straight	F	Age: 42	2013 HONDA	ACCORD	Passenger Car, Station Wagon, Jeep			
Veh Type:		Sobriety: HNBD		Assoc Factor: None Apparent		Lap/Shoulder Harness Used	Cell Phone Not In Use			
Party 2 Driver	EAST	Proceeding Straight	F	Age: 45	2012 VOLKSWAGEN	PASSAT	Passenger Car, Station Wagon, Jeep			
Veh Type:		Sobriety: HNBD		Assoc Factor: None Apparent		Lap/Shoulder Harness Used	Cell Phone Not In Use			
21362030	12/28/2021	23:19	Tuesday	ARROW HWY - 3RD AVE		196'	Direction: EAST	Dark - Street Lig	Clear	Pty at Fault:1
	Rear-End		Parked Motor Vehicle	Driving Under Influence	23152(A)	Hit & Run: No	Property Damage Only	# Inj: 0	# Killed: 0	

ARROW HWY from GROVE AVE to SAN ANTONIO AVE

Party 1 Driver	EAST	Proceeding Straight	F	Age: 30	2014 MITSUBISHI	MIRAGE	Passenger Car, Station Wagon, Jeep				
Veh Type:		Sobriety: HBD Under Influenc	Assoc Factor: Violation			Lap/Shoulder Harness Used	Cell Phone Not In Use				
Party 2 Parked Vehicle	EAST	Parked	Not Sta	Age:	2010 HONDA	CIVIC	Passenger Car, Station Wagon, Jeep				
Veh Type:		Sobriety: Not Applicable	Assoc Factor: None Apparent				Not Stated				
22038004	2/7/2022	09:00	Monday	SAN ANTONIO AVE - ARROW HWY		0.25	0'	Direction: Not Stated	Daylight	Clear	Pty at Fault:1
	Broadside		Other Motor Vehicle	Traffic Signals and Signs		21453(A)		Hit & Run: No	Complaint of Pain	# Inj: 1	# Killed: 0
Party 1 Driver	EAST	Proceeding Straight	F	Age: 28	2000 TOYOTA	CAMRY	Passenger Car, Station Wagon, Jeep				
Veh Type:		Sobriety: HNBD	Assoc Factor: None Apparent			Lap Belt Used	Cell Phone Not In Use				
Party 2 Driver	NORT	Proceeding Straight	F	Age: 46	2019 LEXUS	NX 300	Sport Utility Vehicle				
Veh Type:		Sobriety: HNBD	Assoc Factor: None Apparent			Lap Belt Used	Cell Phone Not In Use				
22038005	2/7/2022	09:27	Monday	SAN ANTONIO AVE - ARROW HWY		0.25	0'	Direction: Not Stated	Daylight	Clear	Pty at Fault:1
	Broadside		Bicycle	Auto R/W Violation		21800(A)		Hit & Run: No	Other Visible Injury	# Inj: 1	# Killed: 0
Party 1 Driver	EAST	Making Right Turn	M	Age: 70	2014 HONDA	CR-V	Passenger Car, Station Wagon, Jeep				
Veh Type:		Sobriety: HNBD	Assoc Factor: None Apparent			Lap/Shoulder Harness Used	Cell Phone Not In Use				
Party 2 Bicyclist	SOUT	Proceeding Straight	M	Age: 57	TREK		Bicycle				
Veh Type:		Sobriety: HNBD	Assoc Factor: None Apparent			M/C Helmet Driver - Yes	Cell Phone Not In Use				
22044017	2/13/2022	18:57	Sunday	CAMPUS AVE - ARROW HWY		0.5	0'	Direction: Not Stated	Dark - Street Lig	Clear	Pty at Fault:1
	Broadside		Other Motor Vehicle	Traffic Signals and Signs		21453(A)		Hit & Run: No	Complaint of Pain	# Inj: 1	# Killed: 0
Party 1 Driver	NORT	Proceeding Straight	F	Age: 57	2014 NISSAN	SENTRA	Passenger Car, Station Wagon, Jeep				
Veh Type:		Sobriety: HNBD	Assoc Factor: None Apparent			Lap/Shoulder Harness Used	Cell Phone Not In Use				
Party 2 Driver	WEST	Proceeding Straight	F	Age: 63	2021 HONDA	CIVIC	Passenger Car, Station Wagon, Jeep				
Veh Type:		Sobriety: HNBD	Assoc Factor: None Apparent			Lap/Shoulder Harness Used	Cell Phone Not In Use				
22051002	2/20/2022	02:02	Sunday	ARROW HWY - 9TH AVE		0'		Direction: Not Stated	Dark - Street Lig	Clear	Pty at Fault:1
	Hit Object		Fixed Object	Driving Under Influence		23152(A)		Hit & Run: No	Property Damage Only	# Inj: 0	# Killed: 0
Party 1 Driver	EAST	Proceeding Straight	M	Age: 36	2012 CHEVROLET	COLORADO	Passenger Car, Station Wagon, Jeep				
Veh Type:		Sobriety: HBD Under Influenc	Assoc Factor: Violation			Lap/Shoulder Harness Used	Cell Phone Handheld In Use				
22075013	3/16/2022	15:17	Wednesday	ARROW HWY - EUCLID AVE		147'		Direction: WEST	Daylight	Clear	Pty at Fault:1
	Rear-End		Other Motor Vehicle	Unsafe Speed		22350		Hit & Run: No	Property Damage Only	# Inj: 0	# Killed: 0
Party 1 Driver	WEST	Proceeding Straight	M	Age: 94	2002 SATURN	LS1	Passenger Car, Station Wagon, Jeep				
Veh Type:		Sobriety: HNBD	Assoc Factor: None Apparent			Lap/Shoulder Harness Used	Cell Phone Not In Use				
Party 2 Driver	WEST	Slowing / Stopping	M	Age: 35	2016 FORD	F-250	Pickups & Panels				
Veh Type:		Sobriety: HNBD	Assoc Factor: None Apparent			Lap/Shoulder Harness Used	Cell Phone Not In Use				
22080001	3/21/2022	00:55	Monday	ARROW HWY - 5TH AVE		0'		Direction: Not Stated	Dark - Street Lig	Clear	Pty at Fault:1
	Rear-End		Parked Motor Vehicle	Improper Turning		22107		Hit & Run: No	Property Damage Only	# Inj: 0	# Killed: 0
Party 1 Driver	EAST	Proceeding Straight	M	Age: 35	2012 TOYOTA	PRIUS	Passenger Car, Station Wagon, Jeep				
Veh Type:		Sobriety: HNBD	Assoc Factor: Inattention			Lap Belt Used	Cell Phone Handheld In Use				
Party 2 Parked Vehicle	EAST	Parked	Not Sta	Age:	2005 CHEVROLET	SILVERADO	Pickups & Panels				
Veh Type:		Sobriety: Not Applicable	Assoc Factor: None Apparent				Cell Phone Not In Use				
22084007	3/25/2022	11:46	Friday	ARROW HWY - 2ND AVE		103'		Direction: EAST	Daylight	Clear	Pty at Fault:1
	Rear-End		Other Motor Vehicle	Unsafe Speed		22350		Hit & Run: No	Complaint of Pain	# Inj: 1	# Killed: 0

ARROW HWY from GROVE AVE to SAN ANTONIO AVE

Party 1 Driver	EAST	Proceeding Straight	M	Age: 33	2015 FORD	TRANSIT	Passenger Car, Station Wagon, Jeep						
Veh Type:		Sobriety: HNBD		Assoc Factor: None Apparent		Lap/Shoulder Harness Used	Cell Phone Not In Use						
Party 2 Driver	EAST	Stopped In Road	M	Age: 28	2005 NISSAN	TITAN	Pickups & Panels						
Veh Type:		Sobriety: HNBD		Assoc Factor: None Apparent		Lap/Shoulder Harness Used	Cell Phone Not In Use						
Party 3 Driver	EAST	Stopped In Road	M	Age: 44	2006 NISSAN	SENTRA	Passenger Car, Station Wagon, Jeep						
Veh Type:		Sobriety: HNBD		Assoc Factor: None Apparent		Lap/Shoulder Harness Used	Cell Phone Not In Use						
Party 4 Driver	EAST	Stopped In Road	M	Age: 32	2006 NISSAN	SENTRA	Passenger Car, Station Wagon, Jeep						
Veh Type:		Sobriety: HNBD		Assoc Factor: None Apparent		Lap/Shoulder Harness Used	Cell Phone Not In Use						
22095017	4/5/2022	17:33	Tuesday	SAN ANTONIO AVE - ARROW HWY		0'	Direction: Not Stated	Daylight	Clear		Pty at Fault:1		
	Broadside		Other Motor Vehicle	Auto R/W Violation	0.25	21801(A)	Hit & Run: No	Other Visible Injury	# Inj: 3	# Killed: 0			
Party 1 Driver	EAST	Making Left Turn	F	Age: 29	2007 HONDA	ACCORD	Passenger Car, Station Wagon, Jeep						
Veh Type:		Sobriety: HNBD		Assoc Factor: None Apparent		Lap/Shoulder Harness Used	Cell Phone Not In Use						
Party 2 Driver	WEST	Proceeding Straight	F	Age: 20	2003 TOYOTA	HIGHLANDER	Sport Utility Vehicle						
Veh Type:		Sobriety: HNBD		Assoc Factor: None Apparent		Lap/Shoulder Harness Used	Cell Phone Not In Use						
Party 3 Driver	SOUT	Stopped In Road	F	Age: 43	2017 HONDA	HR-V	Passenger Car, Station Wagon, Jeep						
Veh Type:		Sobriety: HNBD		Assoc Factor: None Apparent		Lap/Shoulder Harness Used	Cell Phone Not In Use						
22098006	4/8/2022	09:59	Friday	ARROW HWY - 11TH AVE		0'	Direction: Not Stated	Daylight	Clear		Pty at Fault:1		
	Broadside		Parked Motor Vehicle	Auto R/W Violation		21802(A)	Hit & Run: No	Other Visible Injury	# Inj: 1	# Killed: 0			
Party 1 Driver	NORT	Proceeding Straight	F	Age: 28	2005 NISSAN	ALTIMA	Passenger Car, Station Wagon, Jeep						
Veh Type:		Sobriety: HNBD		Assoc Factor: None Apparent		Lap/Shoulder Harness Used	Cell Phone Not In Use						
Party 2 Driver	WEST	Proceeding Straight	M	Age: 82	2019 FORD	F-250	Pickups & Panels						
Veh Type:		Sobriety: HNBD		Assoc Factor: None Apparent		Lap/Shoulder Harness Used	Cell Phone Not In Use						
Party 3 Parked Vehicle	NORT	Parked	Not Sta	Age:	2012 HONDA	PILOT	Passenger Car, Station Wagon, Jeep						
Veh Type:		Sobriety: Not Applicable		Assoc Factor: None Apparent			Not Stated						
Party 4 Parked Vehicle	NORT	Parked	Not Sta	Age:	2018 FORD	FUSION	Passenger Car, Station Wagon, Jeep						
Veh Type:		Sobriety: Not Applicable		Assoc Factor: None Apparent			Not Stated						
22098010	4/8/2022	11:44	Friday	EUCLID AVE - ARROW HWY		0'	Direction: Not Stated	Daylight	Clear		Pty at Fault:1		
	Sideswipe		Other Motor Vehicle	Improper Turning	0.5	22100(B)	Hit & Run: No	Complaint of Pain	# Inj: 1	# Killed: 0			
Party 1 Driver	NORT	Making Left Turn	M	Age: 39	2016 MERCEDES-BENZ	E300	Passenger Car, Station Wagon, Jeep						
Veh Type:		Sobriety: HNBD		Assoc Factor: None Apparent		Lap/Shoulder Harness Used	Cell Phone Not In Use						
Party 2 Driver	NORT	Proceeding Straight	F	Age: 77	2005 TOYOTA	CAMRY SOLAR	Passenger Car, Station Wagon, Jeep						
Veh Type:		Sobriety: HNBD		Assoc Factor: None Apparent		Lap/Shoulder Harness Used	Cell Phone Not In Use						
22104015	4/14/2022	16:49	Thursday	ARROW HWY - 9TH AVE		0'	Direction: Not Stated	Daylight	Clear		Pty at Fault:1		
	Hit Object		Fixed Object	Driving Under Influence		23152(A)	Hit & Run: No	Complaint of Pain	# Inj: 1	# Killed: 0			
Party 1 Driver	WEST	Proceeding Straight	M	Age: 38	2012 BMW	328	Passenger Car, Station Wagon, Jeep						
Veh Type:		Sobriety: HBD Under Influen		Assoc Factor: Violation		Lap/Shoulder Harness Used	Cell Phone Not In Use						
22115028	4/25/2022	22:54	Monday	ARROW HWY - PALM AVE		51'	Direction: EAST	Dark - Street Lig	Clear		Pty at Fault:1		
	Hit Object		Fixed Object	Driving Under Influence		23152(A)	Hit & Run: Misde	Property Damage Only	# Inj: 0	# Killed: 0			
Party 1 Driver	EAST	Proceeding Straight	M	Age: 20	2018 CHEVROLET	SILVERADO	Pickups & Panels						
Veh Type:		Sobriety: HBD Under Influen		Assoc Factor: Violation		Lap/Shoulder Harness Used	Cell Phone Not In Use						
22138016	5/18/2022	20:30	Wednesday	ARROW HWY - CAMPUS AVE		25'	Direction: WEST	Dusk - Dawn	Clear		Pty at Fault:1		
	Broadside		Bicycle	Wrong Side of Road		21650.1	Hit & Run: No	Complaint of Pain	# Inj: 1	# Killed: 0			

Party 1	Bicyclist	EAST	Proceeding Straight	M	Age: 28		BEACH CRUISE	Bicycle					
Veh Type:			Sobriety: HNBD		Assoc Factor: None Apparent		M/C Helmet Driver - No	Cell Phone Not In Use					
Party 2	Driver	SOUT	Entering Traffic	F	Age: 32	2014 NISSAN	VERSA	Passenger Car, Station Wagon, Jeep					
Veh Type:			Sobriety: HNBD		Assoc Factor: Vision Obscureme		Lap/Shoulder Harness Used	Cell Phone Not In Use					
22150011	5/30/2022	14:18	Monday	ARROW HWY - 3RD AVE			285'	Direction: EAST	Daylight	Clear	Pty at Fault:1		
Head-On			Motor Vehicle on Othe	Unsafe Speed			22350	Hit & Run: No	Other Visible Injury	# Inj: 1	# Killed: 0		
Party 1	Driver	EAST	Proceeding Straight	M	Age: 42	2004 SUZUKI	6SXR	Motorcycle					
Veh Type:			Sobriety: HNBD		Assoc Factor: None Apparent		M/C Helmet Driver - Yes	Cell Phone Not In Use					
Party 2	Driver	EAST	Stopped In Road	F	Age: 50	2018 TOYOTA	HIGHLANDER	Sport Utility Vehicle					
Veh Type:			Sobriety: HNBD		Assoc Factor: None Apparent		Lap/Shoulder Harness Used	Cell Phone Not In Use					
22155014	6/4/2022	13:51	Saturday	ARROW HWY - SAN ANTONIO AVE			274'	Direction: EAST	Daylight	Clear	Pty at Fault:1		
Rear-End			Parked Motor Vehicle	Improper Turning			22107	Hit & Run: No	Other Visible Injury	# Inj: 1	# Killed: 0		
Party 1	Driver	WEST	Proceeding Straight	F	Age: 49	2009 TOYOTA	RAV4	Sport Utility Vehicle					
Veh Type:			Sobriety: HNBD		Assoc Factor: None Apparent		Lap Belt Used	Cell Phone Not In Use					
Party 2	Parked Vehicle	WEST	Parked	Not Sta	Age:	2022 HONDA	ACCORD	Passenger Car, Station Wagon, Jeep					
Veh Type:			Sobriety: Not Applicable		Assoc Factor: None Apparent			Not Stated					
Party 3	Parked Vehicle	WEST	Parked	Not Sta	Age:	2019 FORD	F-150	Pickups & Panels					
Veh Type:			Sobriety: Not Applicable		Assoc Factor: None Apparent			Not Stated					
22155022	6/4/2022	21:15	Saturday	ARROW HWY - SAN ANTONIO AVE			311'	Direction: EAST	Dark - Street Lig	Clear	Pty at Fault:1		
Sideswipe			Parked Motor Vehicle	Improper Turning			22107	Hit & Run: No	Complaint of Pain	# Inj: 1	# Killed: 0		
Party 1	Driver	EAST	Proceeding Straight	F	Age: 25	2011 KIA	SOUL	Passenger Car, Station Wagon, Jeep					
Veh Type:			Sobriety: HNBD		Assoc Factor: None Apparent		Lap Belt Used	Cell Phone Not In Use					
Party 2	Parked Vehicle	EAST	Parked	Not Sta	Age:	2018 CHEVROLET	EQUINOX	Sport Utility Vehicle					
Veh Type:			Sobriety: Not Applicable		Assoc Factor: None Apparent			Not Stated					
Party 3	Parked Vehicle	EAST	Parked	Not Sta	Age:	2015 FORD	ESCAPE	Sport Utility Vehicle					
Veh Type:			Sobriety: Not Applicable		Assoc Factor: None Apparent			Not Stated					
22162022	6/11/2022	20:52	Saturday	ARROW HWY - 1ST AVE			72'	Direction: WEST	Dark - Street Lig	Clear	Pty at Fault:1		
Sideswipe			Other Motor Vehicle	Improper Turning			22107	Hit & Run: No	Property Damage Only	# Inj: 0	# Killed: 0		
Party 1	Driver	WEST	Changing Lanes	F	Age: 18	2021 TOYOTA	COROLLA	Passenger Car, Station Wagon, Jeep					
Veh Type:			Sobriety: Impairment Not Kno		Assoc Factor: None Apparent		Lap/Shoulder Harness Used	Cell Phone Not In Use					
Party 2	Driver	WEST	Proceeding Straight	M	Age: 39	2008 SCION	XB	Passenger Car, Station Wagon, Jeep					
Veh Type:			Sobriety: HNBD		Assoc Factor: None Apparent		Lap/Shoulder Harness Used	Cell Phone Not In Use					
22170013	6/19/2022	18:39	Sunday	SAN ANTONIO AVE - ARROW HWY			0'	Direction: Not Stated	Daylight	Clear	Pty at Fault:1		
Broadside			Other Motor Vehicle	Driving Under Influence	0.25		23152(A)	Hit & Run: No	Complaint of Pain	# Inj: 2	# Killed: 0		
Party 1	Driver	NORT	Proceeding Straight	M	Age: 50	2017 VOLKSWAGEN	PASSAT	Passenger Car, Station Wagon, Jeep					
Veh Type:			Sobriety: Under Drug Influenc		Assoc Factor: Violation		Lap/Shoulder Harness Used	Cell Phone Not In Use					
Party 2	Driver	WEST	Proceeding Straight	M	Age: 25	2006 CHEVROLET	SILVERADO	Pickups & Panels					
Veh Type:			Sobriety: HNBD		Assoc Factor: None Apparent		Lap/Shoulder Harness Used	Cell Phone Not In Use					
22173004	6/22/2022	10:01	Wednesday	ARROW HWY - SAN ANTONIO AVE			0'	Direction: Not Stated	Daylight	Clear	Pty at Fault:1		
Head-On			Other Motor Vehicle	Auto R/W Violation	0.25		21801(A)	Hit & Run: No	Complaint of Pain	# Inj: 1	# Killed: 0		
Party 1	Driver	EAST	Making Left Turn	F	Age: 73	2012 LEXUS	RX350	Sport Utility Vehicle					
Veh Type:			Sobriety: HNBD		Assoc Factor: None Apparent		Lap/Shoulder Harness Used	Cell Phone Not In Use					

Party 2 Driver	WEST	Proceeding Straight	M	Age: 19	2008 DODGE	NITRO	Sport Utility Vehicle					
Veh Type:		Sobriety: HNBD		Assoc Factor: None Apparent		Lap/Shoulder Harness Used	Cell Phone Not In Use					
Party 3 Driver	SOUT	Stopped In Road	F	Age: 57	2008 KIA	SPECTRA	Passenger Car, Station Wagon, Jeep					
Veh Type:		Sobriety: HNBD		Assoc Factor: None Apparent		Lap/Shoulder Harness Used	Cell Phone Not In Use					
22173011	6/22/2022	13:35	Wednesday	ARROW HWY - 12TH AVE		0'	Direction: Not Stated	Daylight	Clear	Pty at Fault:1		
	Hit Object	Fixed Object		Unsafe Speed		22350	Hit & Run: No	Property Damage Only	# Inj: 0	# Killed: 0		
Party 1 Driver	WEST	Proceeding Straight	M	Age: 47	2012 RAM	PRO MASTER C	Mini Van					
Veh Type:		Sobriety: HNBD		Assoc Factor: Inattention		Lap/Shoulder Harness Used	Cell Phone Not In Use					
22177007	6/26/2022	11:44	Sunday	ARROW HWY - PALM AVE		0'	Direction: Not Stated	Daylight	Clear	Pty at Fault:1		
	Broadside	Other Motor Vehicle		Driving Under Influence		23152(A)	Hit & Run: Misde	Property Damage Only	# Inj: 0	# Killed: 0		
Party 1 Driver	WEST	Making Left Turn	M	Age: 41	2008 LEXUS	GS350	Sport Utility Vehicle					
Veh Type:		Sobriety: HBD Under Influen		Assoc Factor: Not Stated		Unknown	Cell Phone Not In Use					
Party 2 Driver	EAST	Proceeding Straight	F	Age: 29	2021 CHEVROLET	EQUINOX	Sport Utility Vehicle					
Veh Type:		Sobriety: HNBD		Assoc Factor: Not Stated		Lap/Shoulder Harness Used	Cell Phone Not In Use					
22190010	7/9/2022	14:27	Saturday	ARROW HWY - SHASTA WAY		260'	Direction: WEST	Daylight	Clear	Pty at Fault:1		
	Rear-End	Parked Motor Vehicle		Improper Turning		22107	Hit & Run: No	Complaint of Pain	# Inj: 1	# Killed: 0		
Party 1 Driver	EAST	Proceeding Straight	F	Age: 76	2002 CHRYSLER	PT CRUISER	Passenger Car, Station Wagon, Jeep					
Veh Type:		Sobriety: HNBD		Assoc Factor: Other		Lap/Shoulder Harness Used	Cell Phone Not In Use					
Party 2 Parked Vehicle	EAST	Parked	Not Sta	Age:	1995 TOYOTA	T100	Passenger Car, Station Wagon, Jeep					
Veh Type:		Sobriety: Not Applicable		Assoc Factor: None Apparent			Not Stated					
Party 3 Parked Vehicle	EAST	Parked	Not Sta	Age:	2207 LEXUS	RX300	Passenger Car, Station Wagon, Jeep					
Veh Type:		Sobriety: Not Applicable		Assoc Factor: None Apparent			Not Stated					
Party 4 Parked Vehicle	NORT	Parked	Not Sta	Age:	2003 CHEVROLET	CHEVY VAN	Passenger Car, Station Wagon, Jeep					
Veh Type:		Sobriety: Not Applicable		Assoc Factor: None Apparent			Not Stated					
22194008	7/13/2022	07:55	Wednesday	ARROW HWY - EUCLID AVE		0'	Direction: Not Stated	Daylight	Clear	Pty at Fault:0		
	Head-On	Other Motor Vehicle		0.5		21453	Hit & Run: No	Severe Injury	# Inj: 2	# Killed: 0		
Party 1 Driver	WEST	Proceeding Straight	F	Age: 34	2021 MAZDA	WAGON	Passenger Car, Station Wagon, Jeep					
Veh Type:		Sobriety: HNBD		Assoc Factor: Violation		Lap/Shoulder Harness Used	Cell Phone Not In Use					
Party 2 Driver	SOUT	Proceeding Straight	F	Age: 62	2016 MAZDA	CX 5	Passenger Car, Station Wagon, Jeep					
Veh Type:		Sobriety: HNBD		Assoc Factor: None Apparent		Lap/Shoulder Harness Used	Cell Phone Not In Use					
Party 3 Driver	SOUT	Proceeding Straight	F	Age: 28	2012 VOLKSWAGEN	JETTA	Passenger Car, Station Wagon, Jeep					
Veh Type:		Sobriety: HNBD		Assoc Factor: None Apparent		Lap/Shoulder Harness Used	Cell Phone Not In Use					
22205018	7/24/2022	17:02	Sunday	CAMPUS AVE - ARROW HWY		0'	Direction: Not Stated	Daylight	Clear	Pty at Fault:1		
	Broadside	Other Motor Vehicle		Traffic Signals and Signs	0.5	21453(A)	Hit & Run: No	Other Visible Injury	# Inj: 1	# Killed: 0		
Party 1 Driver	NORT	Proceeding Straight	M	Age: 21	2007 HONDA	ACCORD	Passenger Car, Station Wagon, Jeep					
Veh Type:		Sobriety: HNBD		Assoc Factor: None Apparent		Lap/Shoulder Harness Used	Cell Phone Not In Use					
Party 2 Driver	EAST	Proceeding Straight	M	Age: 43	2010 AUDI	A4	Passenger Car, Station Wagon, Jeep					
Veh Type:		Sobriety: HNBD		Assoc Factor: None Apparent		Lap/Shoulder Harness Used	Cell Phone Not In Use					
22205022	7/24/2022	23:45	Sunday	ARROW HWY - EUCLID AVE		50'	Direction: WEST	Dark - Street Lig	Clear	Pty at Fault:1		
	Rear-End	Other Motor Vehicle		Driving Under Influence		23152(A)	Hit & Run: Misde	Other Visible Injury	# Inj: 2	# Killed: 0		
Party 1 Driver	EAST	Proceeding Straight	M	Age: 29	2019 TOYOTA	C-HR	Sport Utility Vehicle					
Veh Type:		Sobriety: HBD Under Influen		Assoc Factor: Violation		Lap/Shoulder Harness Used	Cell Phone Not In Use					

Party 2 Driver	EAST	Stopped In Road	M	Age: 59	2000 NISSAN	PATHFINDER	Sport Utility Vehicle						
Veh Type:		Sobriety: HNBD		Assoc Factor: None Apparent		Lap/Shoulder Harness Used	Cell Phone Not In Use						
22232007	8/20/2022	04:58	Saturday	ARROW HWY - EUCLID AVE		0'	Direction: Not Stated	Dark - Street Lig	Clear		Pty at Fault:1		
	Broadside		Other Motor Vehicle	Traffic Signals and Signs	0.5	21453(A)	Hit & Run: No	Other Visible Injury	# Inj: 2	# Killed: 0			
Party 1 Driver	SOUT	Proceeding Straight	F	Age: 22	2014 CHEVROLET	CAMARO	Passenger Car, Station Wagon, Jeep						
Veh Type:		Sobriety: HNBD		Assoc Factor: None Apparent		Lap/Shoulder Harness Used	Cell Phone Not In Use						
Party 2 Driver	WEST	Making Left Turn	F	Age: 63	2010 TOYOTA	TACOMA	Pickups & Panels						
Veh Type:		Sobriety: HNBD		Assoc Factor: None Apparent		Lap/Shoulder Harness Used	Cell Phone Not In Use						
22276005	10/3/2022	06:40	Monday	CAMPUS AVE - ARROW HWY		0'	Direction: Not Stated	Daylight	Clear		Pty at Fault:1		
	Broadside		Other Motor Vehicle	Auto R/W Violation	0.5	21801(A)	Hit & Run: No	Complaint of Pain	# Inj: 1	# Killed: 0			
Party 1 Driver	WEST	Making Left Turn	F	Age: 24	2000 MAZDA	MIATA	Passenger Car, Station Wagon, Jeep						
Veh Type:		Sobriety: HNBD		Assoc Factor: None Apparent		Lap/Shoulder Harness Used	Cell Phone Not In Use						
Party 2 Driver	SOUT	Proceeding Straight	F	Age: 38	2005 HONDA	CIVIC	Passenger Car, Station Wagon, Jeep						
Veh Type:		Sobriety: HNBD		Assoc Factor: None Apparent		Lap/Shoulder Harness Used	Cell Phone Not In Use						
22336024	12/2/2022	20:47	Friday	EUCLID AVE - ARROW HWY		0'	Direction: Not Stated	Dark - Street Lig	Clear		Pty at Fault:1		
	Broadside		Other Motor Vehicle	Improper Turning	0.5	22107	Hit & Run: No	Complaint of Pain	# Inj: 2	# Killed: 0			
Party 1 Driver	WEST	Making Left Turn	F	Age: 18	2011 HONDA	PILOT	Sport Utility Vehicle						
Veh Type:		Sobriety: HNBD		Assoc Factor: None Apparent		Lap/Shoulder Harness Used	Cell Phone Not In Use						
Party 2 Driver	EAST	Proceeding Straight	M	Age: 80	2016 TOYOTA	COROLLA	Passenger Car, Station Wagon, Jeep						
Veh Type:		Sobriety: HNBD		Assoc Factor: None Apparent		Lap/Shoulder Harness Used	Cell Phone Not In Use						
22341033	12/7/2022	23:34	Wednesday	CAMPUS AVE - ARROW HWY		0'	Direction: Not Stated	Dark - Street Lig	Clear		Pty at Fault:1		
	Broadside		Other Motor Vehicle	Traffic Signals and Signs	0.5	21453(A)	Hit & Run: No	Complaint of Pain	# Inj: 1	# Killed: 0			
Party 1 Driver	SOUT	Proceeding Straight	M	Age: 20	2017 SUBARU	FORESTER	Passenger Car, Station Wagon, Jeep						
Veh Type:		Sobriety: Not Applicable		Assoc Factor: None Apparent		Lap/Shoulder Harness Used	Cell Phone Handheld In Use						
Party 2 Driver	WEST	Proceeding Straight	M	Age: 35	2013 HYUNDAI	GENISIS	Passenger Car, Station Wagon, Jeep						
Veh Type:		Sobriety: Not Applicable		Assoc Factor: None Apparent		Lap/Shoulder Harness Used	Cell Phone Not In Use						
22341033	12/7/2022	23:34	Wednesday	CAMPUS AVE - ARROW HWY		0'	Direction: Not Stated	Dark - Street Lig	Not Stated		Pty at Fault:1		
	Broadside		Other Motor Vehicle	Traffic Signals and Signs	0.5	21453(A)	Hit & Run: No	Complaint of Pain	# Inj: 1	# Killed: 0			
Party 1 Driver	SOUT	Proceeding Straight	M	Age: 20	2017 SUBARU	FORESTER	Passenger Car, Station Wagon, Jeep						
Veh Type:		Sobriety: Not Applicable		Assoc Factor: Inattention		Lap/Shoulder Harness Used	Cell Phone Handsfree In Use						
Party 2 Driver	WEST	Proceeding Straight	M	Age: 35	2013 HYUNDAI	GENISIS	Passenger Car, Station Wagon, Jeep						
Veh Type:		Sobriety: Not Applicable		Assoc Factor: None Apparent		Lap/Shoulder Harness Used	Cell Phone Not In Use						
22350025	12/16/2022	18:07	Friday	ARROW HWY - 11TH AVE		0'	Direction: Not Stated	Dark - Street Lig	Clear		Pty at Fault:1		
	Broadside		Other Motor Vehicle	Traffic Signals and Signs		22450(A)	Hit & Run: No	Complaint of Pain	# Inj: 1	# Killed: 0			
Party 1 Driver	NORT	Proceeding Straight	M	Age: 30	2007 TOYOTA	COROLLA	Passenger Car, Station Wagon, Jeep						
Veh Type:		Sobriety: HNBD		Assoc Factor: None Apparent		Lap/Shoulder Harness Used	Cell Phone Not In Use						
Party 2 Driver	WEST	Proceeding Straight	F	Age: 33	2021 TOYOTA	4RUNNER	Sport Utility Vehicle						
Veh Type:		Sobriety: HNBD		Assoc Factor: None Apparent		Lap/Shoulder Harness Used	Cell Phone Not In Use						
22352021	12/18/2022	23:31	Sunday	ARROW HWY - SHASTA WAY		70'	Direction: EAST	Dark - Street Lig	Clear		Pty at Fault:1		
	Rear-End		Parked Motor Vehicle	Unsafe Speed		22350	Hit & Run: No	Complaint of Pain	# Inj: 2	# Killed: 0			

ARROW HWY from GROVE AVE to SAN ANTONIO AVE

Party 1 Driver	EAST	Proceeding Straight	F	Age: 28	2014 KIA	SOUL	Passenger Car, Station Wagon, Jeep						
Veh Type:		Sobriety: HBD Not Under Infl		Assoc Factor: None Apparent		Lap/Shoulder Harness Used	Cell Phone Not In Use						
Party 2 Parked Vehicle	EAST	Stopped In Road	Not Sta	Age:	2018 ALFA ROMEO	STELVIO	Passenger Car, Station Wagon, Jeep						
Veh Type:		Sobriety: HNBD		Assoc Factor: Violation			Cell Phone Not In Use						
Party 3 Parked Vehicle	EAST	Parked	Not Sta	Age:	2008 DODGE	AVENGER	Passenger Car, Station Wagon, Jeep						
Veh Type:		Sobriety: HNBD		Assoc Factor: None Apparent			Cell Phone Not In Use						
22359003	12/25/2022	03:52	Sunday	ARROW HWY - 3RD AVE		215'	Direction: EAST	Dark - Street Lig	Clear		Pty at Fault:1		
	Hit Object		Fixed Object		Unsafe Speed	22350	Hit & Run: No	Other Visible Injury	# Inj: 1	# Killed: 0			
Party 1 Driver	EAST	Proceeding Straight	M	Age: 25	2017 MAZDA	MAZDA 5	Passenger Car, Station Wagon, Jeep						
Veh Type:		Sobriety: HNBD		Assoc Factor: None Apparent		Lap/Shoulder Harness Used	Cell Phone Not In Use						
22362012	12/28/2022	14:55	Wednesday	ARROW HWY - SAN ANTONIO AVE		0'	Direction: Not Stated	Daylight	Clear		Pty at Fault:1		
	Rear-End		Other Motor Vehicle		Unsafe Speed	0.25	22350	Hit & Run: No	Complaint of Pain	# Inj: 1	# Killed: 0		
Party 1 Driver	NORT	Proceeding Straight	M	Age: 51	2018 CHEVROLET	SILVERADO	Two Axle Truck						
Veh Type:		Sobriety: HNBD		Assoc Factor: None Apparent		Lap/Shoulder Harness Used	Cell Phone Not In Use						
Party 2 Driver	NORT	Proceeding Straight	M	Age: 29	2006 TOYOTA	CAMRY	Passenger Car, Station Wagon, Jeep						
Veh Type:		Sobriety: HNBD		Assoc Factor: None Apparent		Lap/Shoulder Harness Used	Cell Phone Not In Use						
23020013	1/20/2023	16:40	Friday	ARROW HWY - 2ND AVE		0'	Direction: Not Stated	Daylight	Clear		Pty at Fault:1		
	Head-On		Other Motor Vehicle		Auto R/W Violation	21801(A)	Hit & Run: No	Complaint of Pain	# Inj: 1	# Killed: 0			
Party 1 Driver	WEST	Making Left Turn	M	Age: 72	2020 HYUNDAI	ELANTRA	Passenger Car, Station Wagon, Jeep						
Veh Type:		Sobriety: HNBD		Assoc Factor: None Apparent		Lap/Shoulder Harness Used	Cell Phone Not In Use						
Party 2 Driver	EAST	Proceeding Straight	F	Age: 19	2023 KIA	FORTE	Passenger Car, Station Wagon, Jeep						
Veh Type:		Sobriety: HNBD		Assoc Factor: None Apparent		Lap/Shoulder Harness Used	Cell Phone Not In Use						
23021009	1/21/2023	13:09	Saturday	ARROW HWY - CAMPUS AVE		0'	Direction: Not Stated	Daylight	Clear		Pty at Fault:0		
	Broadside		Other Motor Vehicle		Unknown		Hit & Run: No	Other Visible Injury	# Inj: 5	# Killed: 0			
Party 1 Driver	NORT	Proceeding Straight	F	Age: 37	2014 HONDA	ACCORD	Passenger Car, Station Wagon, Jeep						
Veh Type:		Sobriety: HNBD		Assoc Factor: None Apparent		Lap/Shoulder Harness Used	Cell Phone Not In Use						
Party 2 Driver	EAST	Proceeding Straight	M	Age: 53	2022 HONDA	CIVIC	Passenger Car, Station Wagon, Jeep						
Veh Type:		Sobriety: HNBD		Assoc Factor: None Apparent		Lap/Shoulder Harness Used	Cell Phone Not In Use						
23021014	1/21/2023	19:32	Saturday	SAN ANTONIO AVE - ARROW HWY		0'	Direction: Not Stated	Dark - Street Lig	Clear		Pty at Fault:1		
	Broadside		Other Motor Vehicle		Traffic Signals and Signs	0.25	21453(A)	Hit & Run: No	Severe Injury	# Inj: 1	# Killed: 0		
Party 1 Driver	SOUT	Proceeding Straight	M	Age: 20	2013 TOYOTA	CAMRY	Passenger Car, Station Wagon, Jeep						
Veh Type:		Sobriety: HNBD		Assoc Factor: Violation		Lap/Shoulder Harness Used	Cell Phone Handheld In Use						
Party 2 Driver	WEST	Proceeding Straight	M	Age: 69	2021 CANAM	SPIDER	Motorcycle						
Veh Type:		Sobriety: HNBD		Assoc Factor: None Apparent		M/C Bicycle Helmet Driver - Y	Cell Phone Not In Use						
23027020	1/27/2023	17:37	Friday	ARROW HWY - 2ND AVE		23'	Direction: EAST	Dark - Street Lig	Clear		Pty at Fault:1		
	Rear-End		Other Motor Vehicle		Unsafe Speed	22350	Hit & Run: No	Complaint of Pain	# Inj: 2	# Killed: 0			
Party 1 Driver	EAST	Proceeding Straight	F	Age: 35	2017 ACURA	EQUINOX	Sport Utility Vehicle						
Veh Type:		Sobriety: HNBD		Assoc Factor: None Apparent		Lap/Shoulder Harness Used	Cell Phone Not In Use						
Party 2 Driver	EAST	Proceeding Straight	F	Age: 46	1996 TOYOTA	RAV4	Sport Utility Vehicle						
Veh Type:		Sobriety: HNBD		Assoc Factor: None Apparent		Lap/Shoulder Harness Used	Cell Phone Not In Use						

23111013	4/21/2023	17:24	Friday	ARROW HWY - CAMPUS AVE	51'	Direction: EAST	Daylight	Clear	Pty at Fault:2
	Rear-End		Other Motor Vehicle	Unsafe Speed	22350	Hit & Run: Felony	Other Visible Injury	# Inj: 1	# Killed: 0
Party 1 Driver	WEST	Proceeding Straight	F	Age: 60	2000 TOYOTA	CAMRY	Passenger Car, Station Wagon, Jeep		
Veh Type:		Sobriety: HNBD		Assoc Factor: None Apparent		Lap/Shoulder Harness Used	Cell Phone Not In Use		
Party 2 Driver	WEST	Proceeding Straight	Not Sta	Age:			Passenger Car, Station Wagon, Jeep		
Veh Type:		Sobriety: Impairment Not Kno		Assoc Factor: None Apparent			Not Stated		
23120001	4/30/2023	01:09	Sunday	ARROW HWY - 8TH AVE	74'	Direction: WEST	Dark - Street Lig	Clear	Pty at Fault:1
	Hit Object		Fixed Object	Improper Turning	22107	Hit & Run: Misde	Property Damage Only	# Inj: 0	# Killed: 0
Party 1 Driver	Not S	Other Unsafe Turning	Not Sta	Age:	1997 FORD	TAURUS	Passenger Car, Station Wagon, Jeep		
Veh Type:		Sobriety: Impairment Not Kno		Assoc Factor: None Apparent			Not Stated		
23148012	5/28/2023	13:41	Sunday	ARROW HWY - EUCLID AVE	22'	Direction: WEST	Daylight	Cloudy	Pty at Fault:1
	Broadside		Other Motor Vehicle	Auto R/W Violation	21804(A)	Hit & Run: No	Other Visible Injury	# Inj: 1	# Killed: 0
Party 1 Other	SOUT	Proceeding Straight	M	Age: 15		UNKNOWN			
Veh Type:		Sobriety: HNBD		Assoc Factor: None Apparent		M/C Bicycle Helmet Driver -	Cell Phone Not In Use		
Party 2 Driver	EAST	Proceeding Straight	M	Age: 35	2021 CHEVROLET	TAHOE	Passenger Car, Station Wagon, Jeep		
Veh Type:		Sobriety: HNBD		Assoc Factor: None Apparent		Lap/Shoulder Harness Used	Cell Phone Not In Use		
23151023	5/31/2023	17:51	Wednesday	ARROW HWY - SAN ANTONIO AVE	620'	Direction: EAST	Daylight	Clear	Pty at Fault:1
	Head-On		Other Motor Vehicle	Auto R/W Violation	21804(A)	Hit & Run: No	Other Visible Injury	# Inj: 2	# Killed: 0
Party 1 Driver	WEST	Entering Traffic	M	Age: 42	2015 HONDA	CIVIC	Passenger Car, Station Wagon, Jeep		
Veh Type:		Sobriety: HNBD		Assoc Factor: None Apparent		Lap/Shoulder Harness Used	Cell Phone Not In Use		
Party 2 Driver	EAST	Proceeding Straight	M	Age: 54	2007 BMW	325i	Passenger Car, Station Wagon, Jeep		
Veh Type:		Sobriety: HNBD		Assoc Factor: None Apparent		Lap/Shoulder Harness Used	Cell Phone Not In Use		
23182002	7/1/2023	02:21	Saturday	ARROW HWY - 10TH AVE	32'	Direction: EAST	Dark - Street Lig	Clear	Pty at Fault:1
	Head-On		Parked Motor Vehicle	Improper Turning	22107	Hit & Run: No	Other Visible Injury	# Inj: 1	# Killed: 0
Party 1 Driver	WEST	Other Unsafe Turning	M	Age: 22	2018 AUDI	A4	Passenger Car, Station Wagon, Jeep		
Veh Type:		Sobriety: HNBD		Assoc Factor: Inattention		Lap/Shoulder Harness Used	Cell Phone Not In Use		
Party 2 Parked Vehicle	Not S	Parked	Not Sta	Age:	2010 TOYOTA	CAMRY	Passenger Car, Station Wagon, Jeep		
Veh Type:		Sobriety: Not Applicable		Assoc Factor: None Apparent			Cell Phone Not In Use		
23201005	7/20/2023	08:32	Thursday	CAMPUS AVE - ARROW HWY	0'	Direction: Not Stated	Daylight	Clear	Pty at Fault:1
	Broadside		Other Motor Vehicle		21453	Hit & Run: No	Other Visible Injury	# Inj: 2	# Killed: 0
Party 1 Driver	EAST	Proceeding Straight	F	Age: 32	2011 CHEVROLET	HHR	Passenger Car, Station Wagon, Jeep		
Veh Type:		Sobriety: HNBD		Assoc Factor: None Apparent		Lap/Shoulder Harness Used	Cell Phone Not In Use		
Party 2 Driver	SOUT	Proceeding Straight	F	Age: 33	2011 HONDA	CR-V	Sport Utility Vehicle		
Veh Type:		Sobriety: HNBD		Assoc Factor: None Apparent		Lap/Shoulder Harness Used	Cell Phone Not In Use		

0.5

Segment Length: 1.86 miles (9,801')

Collisions per mile: 40.94

Settings for Query:

Segment: ARROW HWY between GROVE AVE and SAN ANTONIO AVE

Include Intersection Related at Limit 1 (GROVE AVE): True

Include Intersection Related at Limit 2 (SAN ANTONIO AVE): True

Include Intersection Related at Intermediate Intersections: True

Sorted By: Date and Time

City of Upland

From 8/1/2020 to 8/1/2023

Total Collisions: 10

Injury Collisions: 9

Fatal Collisions: 0

Collision Summary Report

10/14/24

SAN BERNARDINO RD from ARROW HWY to GROVE AVE

Page 1 of 2

20357007	12/22/2020	09:32	Tuesday	SAN BERNARDINO RD - GROVE AVE			1220'	Direction: WEST	Daylight	Clear	Pty at Fault:1
	Broadside		Other Motor Vehicle	Improper Turning			22103	Hit & Run: No	Other Visible Injury	# Inj: 1	# Killed: 0
Party 1 Driver	WEST	Making U Turn		F	Age: 48	2014 TOYOTA	CAMRY	Passenger Car, Station Wagon, Jeep			
Veh Type:		Sobriety: HNBD			Assoc Factor: None Apparent		Lap/Shoulder Harness Used	Cell Phone Not In Use			
Party 2 Driver	WEST	Proceeding Straight		F	Age: 68	2005 CADILLAC	CTS	Passenger Car, Station Wagon, Jeep			
Veh Type:		Sobriety: HNBD			Assoc Factor: None Apparent		Lap/Shoulder Harness Used	Cell Phone Not In Use			
20365001	12/30/2020	03:34	Wednesday	SAN BERNARDINO RD - 11TH AVE			433'	Direction: WEST	Dark - Street Lig	Clear	Pty at Fault:1
	Hit Object		Fixed Object	Improper Turning			22107	Hit & Run: No	Other Visible Injury	# Inj: 1	# Killed: 0
Party 1 Driver	EAST	Proceeding Straight		F	Age: 42	2011 HONDA	PILOT	Passenger Car, Station Wagon, Jeep			
Veh Type:		Sobriety: HNBD			Assoc Factor: Inattention		Lap/Shoulder Harness Used	Cell Phone Not In Use			
21070013	3/11/2021	15:00	Thursday	SAN BERNARDINO RD - 13TH AVE			445'	Direction: WEST	Daylight	Clear	Pty at Fault:1
	Broadside		Other Motor Vehicle	Traffic Signals and Signs			21453(A)	Hit & Run: No	Complaint of Pain	# Inj: 1	# Killed: 0
Party 1 Driver	EAST	Proceeding Straight		M	Age: 58	2000 JAGUAR	C-TYPE	Passenger Car, Station Wagon, Jeep			
Veh Type:		Sobriety: HNBD			Assoc Factor: None Apparent		Lap Belt Used	Cell Phone Not In Use			
Party 2 Driver	NORT	Proceeding Straight		M	Age: 60	2014 HONDA	ACCORD	Passenger Car, Station Wagon, Jeep			
Veh Type:		Sobriety: HNBD			Assoc Factor: None Apparent		Lap Belt Used	Cell Phone Not In Use			
21082012	3/23/2021	13:27	Tuesday	SAN BERNARDINO RD - GROVE AVE			467'	Direction: WEST	Daylight	Clear	Pty at Fault:1
	Broadside		Other Motor Vehicle	Auto R/W Violation			21804(A)	Hit & Run: No	Complaint of Pain	# Inj: 2	# Killed: 0
Party 1 Driver	WEST	Making Right Turn		M	Age: 31	2020 NISSAN	ROGUE	Passenger Car, Station Wagon, Jeep			
Veh Type:		Sobriety: HNBD			Assoc Factor: None Apparent		Lap/Shoulder Harness Used	Cell Phone Not In Use			
Party 2 Driver	WEST	Proceeding Straight		M	Age: 63	2019 NEWFLYER	BU	Other Commercial			
Veh Type:		Sobriety: HNBD			Assoc Factor: None Apparent		Lap/Shoulder Harness Used	Cell Phone Not In Use			
21180006	6/29/2021	09:16	Tuesday	SAN BERNARDINO RD - ARROW HWY			101'	Direction: EAST	Daylight	Clear	Pty at Fault:1
	Sideswipe		Other Motor Vehicle	Wrong Side of Road			21651(B)	Hit & Run: No	Other Visible Injury	# Inj: 2	# Killed: 0
Party 1 Driver	EAST	Crossed Into Opposing Lane		M	Age: 61	2007 CHEVROLET	EXPRESS	Mini Van			
Veh Type:		Sobriety: HNBD			Assoc Factor: Inattention		Lap/Shoulder Harness Used	Cell Phone Not In Use			
Party 2 Driver	WEST	Proceeding Straight		F	Age: 37	2019 MASERATI	GHIBI	Passenger Car, Station Wagon, Jeep			
Veh Type:		Sobriety: HNBD			Assoc Factor: None Apparent		Lap/Shoulder Harness Used	Cell Phone Not In Use			
21324003	11/20/2021	01:27	Saturday	SAN BERNARDINO RD - 9TH AVE			34'	Direction: WEST	Dark - Street Lig	Clear	Pty at Fault:1
	Hit Object		Fixed Object	Driving Under Influence			23152(A)	Hit & Run: No	Property Damage Only	# Inj: 0	# Killed: 0
Party 1 Driver	EAST	Proceeding Straight		M	Age: 27	2017 CHEVROLET	SILVERADO	Passenger Car, Station Wagon, Jeep			
Veh Type:		Sobriety: HBD Under Influen			Assoc Factor: Violation		Unknown	Cell Phone Not In Use			

SAN BERNARDINO RD from ARROW HWY to GROVE AVE

21339028	12/5/2021	21:30	Sunday	SAN BERNARDINO RD - 13TH AVE			18'	Direction: EAST	Dark - Street Lig	Clear	Pty at Fault:1
	Hit Object		Fixed Object	Driving Under Influence			23152(A)	Hit & Run: No	Other Visible Injury	# Inj: 1	# Killed: 0
Party 1 Driver	EAST	Proceeding Straight		M	Age: 24	2018 CHEVROLET SILVERADO	Pickups and Panels				
Veh Type:		Sobriety: HBD Under Influenc		Assoc Factor: Violation		Lap/Shoulder Harness Used		Cell Phone Not In Use			
21354007	12/20/2021	09:28	Monday	SAN BERNARDINO RD - 13TH AVE			1102'	Direction: EAST	Daylight	Clear	Pty at Fault:1
	Broadside		Other Motor Vehicle	Auto R/W Violation			21804(A)	Hit & Run: No	Complaint of Pain	# Inj: 2	# Killed: 0
Party 1 Driver	WEST	Making Left Turn		F	Age: 33	2011 NISSAN QUEST	Mini Van				
Veh Type:		Sobriety: HNBD		Assoc Factor: None Apparent		Lap/Shoulder Harness Used		Cell Phone Not In Use			
Party 2 Driver	EAST	Proceeding Straight		M	Age: 34	2017 KIA OPTIMA	Passenger Car, Station Wagon, Jeep				
Veh Type:		Sobriety: HNBD		Assoc Factor: None Apparent		Lap/Shoulder Harness Used		Cell Phone Not In Use			
22076019	3/17/2022	22:32	Thursday	SAN BERNARDINO RD - 13TH AVE			457'	Direction: EAST	Dark - Street Lig	Clear	Pty at Fault:1
	Vehicle - Pedestrian		Parked Motor Vehicle	Driving Under Influence			23152(A)	Hit & Run: No	Severe Injury	# Inj: 1	# Killed: 0
Party 1 Driver	EAST	Other Unsafe Turning		M	Age: 36	2007 TOYOTA TACOMA	Pickups & Panels				
Veh Type:		Sobriety: HBD Under Influenc		Assoc Factor: Violation		Lap/Shoulder Harness Used		Cell Phone Handheld In Use			
Party 2 Parked Vehicle	EAST	Parked		Not Sta	Age:	2007 FORD F-150	Pickups & Panels				
Veh Type:		Sobriety: Not Applicable		Assoc Factor: None Apparent		Cell Phone Not In Use					
Party 3 Pedestrian	EAST	Not Stated		M	Age: 49		Pedestrian				
Veh Type:		Sobriety: Impairment Not Kno		Assoc Factor: None Apparent		Not Required		Cell Phone Not In Use			
Party 4 Parked Vehicle	EAST	Parked		Not Sta	Age:	2017 HONDA CIVIC	Passenger Car, Station Wagon, Jeep				
Veh Type:		Sobriety: Not Applicable		Assoc Factor: None Apparent		Not Stated					
23164017	6/13/2023	19:20	Tuesday	SAN BERNARDINO RD - 13TH AVE			266'	Direction: EAST	Daylight	Clear	Pty at Fault:1
	Broadside		Other Motor Vehicle	Auto R/W Violation			21804(A)	Hit & Run: No	Other Visible Injury	# Inj: 1	# Killed: 0
Party 1 Driver	EAST	Entering Traffic		F	Age: 49	2003 CHEVROLET SUBURBAN	Sport Utility Vehicle				
Veh Type:		Sobriety: HNBD		Assoc Factor: Inattention		Lap/Shoulder Harness Used		Cell Phone Not In Use			
Party 2 Driver	WEST	Proceeding Straight		F	Age: 56	2014 HYUNDAI SONATA	Passenger Car, Station Wagon, Jeep				
Veh Type:		Sobriety: HNBD		Assoc Factor: None Apparent		Lap/Shoulder Harness Used		Cell Phone Not In Use			

Segment Length: 0.74 miles (3,887')

Collisions per mile: 13.58

Settings for Query:

Segment: SAN BERNARDINO RD between ARROW HWY and GROVE AVE

Include Intersection Related at Limit 1 (ARROW HWY): True

Include Intersection Related at Limit 2 (GROVE AVE): True

Include Intersection Related at Intermediate Intersections: True

Sorted By: Date and Time

City of Upland

From 8/1/2020 to 8/1/2023

Total Collisions: 44

Injury Collisions: 38

Fatal Collisions: 0

Collision Summary Report

10/14/24

9TH ST from CENTRAL AVE to EUCLID AVE

Page 1 of 8

20260012	9/16/2020	14:10	Wednesday	9TH ST - EUCLID AVE		50'	Direction: EAST	Daylight	Clear	Pty at Fault:1
	Rear-End			Other Motor Vehicle	Unsafe Speed	22350	Hit & Run: No	Complaint of Pain	# Inj: 2	# Killed: 0
Party 1 Driver	WEST	Proceeding	Sobriety: HNBD	F	Age: 19	1999 FORD	CONTOUR	Passenger Car, Station Wagon, Jeep		
Veh Type:					Assoc Factor: None Apparent		Lap/Shoulder Harness Used	Cell Phone Not In Use		
Party 2 Driver	WEST	Proceeding	Sobriety: HNBD	M	Age: 31	2015 TOYOTA	HIGHLANDER	Sport Utility Vehicle		
Veh Type:					Assoc Factor: None Apparent		Lap/Shoulder Harness Used	Cell Phone Not In Use		
20275012	10/1/2020	17:37	Thursday	BENSON AVE - 9TH ST		0'	Direction: Not Stated	Daylight	Clear	Pty at Fault:1
	Broadside			Other Motor Vehicle	Traffic Signals and Signs	21453(A)	Hit & Run: No	Complaint of Pain	# Inj: 1	# Killed: 0
Party 1 Driver	SOUT	Proceeding	Sobriety: HNBD	M	Age: 20	2004 FORD	MUSTANG	Passenger Car, Station Wagon, Jeep		
Veh Type:					Assoc Factor: None Apparent		Lap/Shoulder Harness Used	Cell Phone Not In Use		
Party 2 Driver	WEST	Proceeding	Sobriety: HNBD	M	Age: 31	2009 TOYOTA	AVALON	Passenger Car, Station Wagon, Jeep		
Veh Type:					Assoc Factor: None Apparent		Lap/Shoulder Harness Used	Cell Phone Not In Use		
20288003	10/14/2020	07:14	Wednesday	MOUNTAIN AVE - 9TH ST		0'	Direction: Not Stated	Daylight	Clear	Pty at Fault:0
	Broadside			Other Motor Vehicle	Unknown		Hit & Run: No	Complaint of Pain	# Inj: 4	# Killed: 0
Party 1 Driver	SOUT	Proceeding	Sobriety: HNBD	M	Age: 32	2007 CHEVROLET	TAHOE	Sport Utility Vehicle		
Veh Type:					Assoc Factor: None Apparent		Lap/Shoulder Harness Used	Cell Phone Not In Use		
Party 2 Driver	EAST	Proceeding	Sobriety: HNBD	M	Age: 51	2007 FORD	SUPER DUTY	Pickups & Panels		
Veh Type:					Assoc Factor: None Apparent		Lap/Shoulder Harness Used	Cell Phone Not In Use		
20310017	11/5/2020	18:47	Thursday	9TH ST - LOMA PL		376'	Direction: EAST	Dark - No Street	Clear	Pty at Fault:1
	Vehicle - Pedestrian	Pedestrian			Pedestrian Violation	21956(A)	Hit & Run: No	Severe Injury	# Inj: 1	# Killed: 0
Party 1 Pedestrian	SOUT	Proceeding	Sobriety: Impairment Not Kno	M	Age: 35			Pedestrian		
Veh Type:					Assoc Factor: None Apparent	Not Required		Cell Phone Handheld In Use		
Party 2 Driver	WEST	Proceeding	Sobriety: HNBD	M	Age: 35	2013 JEEP	WRANGLER	Passenger Car, Station Wagon, Jeep		
Veh Type:					Assoc Factor: None Apparent		Lap/Shoulder Harness Used	Cell Phone Not In Use		
20357010	12/22/2020	11:12	Tuesday	EUCLID AVE - 9TH ST		0'	Direction: Not Stated	Daylight	Clear	Pty at Fault:1
	Broadside			Other Motor Vehicle	Traffic Signals and Signs	21453(A)	Hit & Run: No	Other Visible Injury	# Inj: 3	# Killed: 0
Party 1 Driver	SOUT	Proceeding	Sobriety: HNBD	M	Age: 34	2013 MINI	PACEMAN	Passenger Car, Station Wagon, Jeep		
Veh Type:					Assoc Factor: None Apparent		Lap/Shoulder Harness Used	Cell Phone Not In Use		
Party 2 Driver	WEST	Proceeding	Sobriety: HNBD	M	Age: 35	2000 HONDA	CIVIC	Passenger Car, Station Wagon, Jeep		
Veh Type:					Assoc Factor: None Apparent		Lap/Shoulder Harness Used	Cell Phone Not In Use		
21075001	3/16/2021	00:02	Tuesday	EUCLID AVE - 9TH ST		0'	Direction: Not Stated	Dark - Street Lig	Clear	Pty at Fault:1
	Hit Object	Fixed Object			Improper Turning	22107	Hit & Run: Misd	Property Damage Only	# Inj: 0	# Killed: 0

9TH ST from CENTRAL AVE to EUCLID AVE

Party 1 Driver	NORT	Other Unsafe Turning	M	Age: 28	2002 GMC	SIERRA	Pickups & Panels						
Veh Type:		Sobriety: Impairment Not Kno		Assoc Factor: None Apparent		Lap/Shoulder Harness Used	Cell Phone Not In Use						
21112011	4/21/2021	22:50	Wednesday	9TH ST - SAN ANTONIO AVE		0'	Direction: Not Stated	Dark - Street Lig	Clear		Pty at Fault:0		
	Broadside	Other Motor Vehicle	Unknown		0.5		Hit & Run: No	Complaint of Pain		# Inj: 2	# Killed: 0		
Party 1 Driver	WEST	Making Left Turn	M	Age: 28	1996 NISSAN	MAXIMA	Passenger Car, Station Wagon, Jeep						
Veh Type:		Sobriety: Impairment Not Kno		Assoc Factor: None Apparent		None In Vehicle	Cell Phone Not In Use						
Party 2 Driver	EAST	Proceeding Straight	M	Age: 21	2016 MAZDA	MAZDA3	Passenger Car, Station Wagon, Jeep						
Veh Type:		Sobriety: HNBD		Assoc Factor: None Apparent		Unknown	Not Stated						
21147014	5/27/2021	21:46	Thursday	MOUNTAIN AVE - 9TH ST		0'	Direction: Not Stated	Dark - Street Lig	Clear		Pty at Fault:0		
	Broadside	Other Motor Vehicle	Unknown		0.5		Hit & Run: No	Complaint of Pain		# Inj: 1	# Killed: 0		
Party 1 Driver	SOUT	Proceeding Straight	M	Age: 18	1996 NISSAN	MAXIMA	Passenger Car, Station Wagon, Jeep						
Veh Type:		Sobriety: HNBD		Assoc Factor: None Apparent		Lap/Shoulder Harness Used	Cell Phone Not In Use						
Party 2 Driver	WEST	Proceeding Straight	M	Age: 60	2016 BMW	325i	Passenger Car, Station Wagon, Jeep						
Veh Type:		Sobriety: HNBD		Assoc Factor: None Apparent		Lap/Shoulder Harness Used	Cell Phone Not In Use						
21184005	7/3/2021	03:50	Saturday	9TH ST - MCARTHUR WAY		178'	Direction: EAST	Dark - Street Lig	Clear		Pty at Fault:1		
	Sideswipe	Other Motor Vehicle	Driving Under Influence			23152(A)	Hit & Run: No	Other Visible Injury		# Inj: 1	# Killed: 0		
Party 1 Driver	EAST	Other Unsafe Turning	M	Age: 26	2012 HONDA	ACCORD	Passenger Car, Station Wagon, Jeep						
Veh Type:		Sobriety: HBD Under Influen		Assoc Factor: Violation		Lap/Shoulder Harness Used	Cell Phone Not In Use						
Party 2 Driver	WEST	Proceeding Straight	M	Age: 35	2001 JEEP	GRAND CHERO	Sport Utility Vehicle						
Veh Type:		Sobriety: HNBD		Assoc Factor: None Apparent		Lap/Shoulder Harness Used	Cell Phone Not In Use						
21191020	7/10/2021	22:28	Saturday	9TH ST - EUCLID AVE		0'	Direction: NORTH	Dark - Street Lig	Clear		Pty at Fault:1		
	Rear-End	Other Motor Vehicle	Driving Under Influence		0.25	23152(A)	Hit & Run: No	Complaint of Pain		# Inj: 1	# Killed: 0		
Party 1 Driver	WEST	Making Left Turn	M	Age: 28	2017 ACURA	TL	Passenger Car, Station Wagon, Jeep						
Veh Type:		Sobriety: HBD Under Influen		Assoc Factor: Violation		Lap/Shoulder Harness Used	Cell Phone Not In Use						
Party 2 Driver	WEST	Stopped In Road	M	Age: 55	2020 FORD	F-250	Pickups & Panels						
Veh Type:		Sobriety: HNBD		Assoc Factor: None Apparent		Lap/Shoulder Harness Used	Cell Phone Not In Use						
21204004	7/23/2021	08:09	Friday	EUCLID AVE - 9TH ST		0'	Direction: Not Stated	Daylight	Clear		Pty at Fault:1		
	Broadside	Other Motor Vehicle	Traffic Signals and Signs		0.25	21453(A)	Hit & Run: No	Other Visible Injury		# Inj: 1	# Killed: 0		
Party 1 Driver	WEST	Stopped In Road	F	Age: 29	2005 TOYOTA	PRIUS	Passenger Car, Station Wagon, Jeep						
Veh Type:		Sobriety: HNBD		Assoc Factor: None Apparent		Lap/Shoulder Harness Used	Cell Phone Not In Use						
Party 2 Driver	SOUT	Proceeding Straight	M	Age: 23	2020 HONDA	CR-V	Sport Utility Vehicle						
Veh Type:		Sobriety: HNBD		Assoc Factor: None Apparent		Lap/Shoulder Harness Used	Cell Phone Not In Use						
21219019	8/7/2021	19:05	Saturday	SAN ANTONIO AVE - 9TH ST		0'	Direction: Not Stated	Daylight	Clear		Pty at Fault:1		
	Broadside	Other Motor Vehicle	Auto R/W Violation		0.5	21801(A)	Hit & Run: No	Complaint of Pain		# Inj: 2	# Killed: 0		
Party 1 Driver	NORT	Making Left Turn	F	Age: 18	2012 CHEVROLET	COLORADO	Pickups & Panels						
Veh Type:		Sobriety: HNBD		Assoc Factor: None Apparent		Lap/Shoulder Harness Used	Cell Phone Not In Use						
Party 2 Driver	SOUT	Proceeding Straight	M	Age: 26	2011 JEEP	CHEROKEE	Sport Utility Vehicle						
Veh Type:		Sobriety: HNBD		Assoc Factor: None Apparent		Lap/Shoulder Harness Used	Cell Phone Not In Use						
21284015	10/11/2021	19:20	Monday	EUCLID AVE - 9TH ST		0'	Direction: Not Stated	Dark - Street Lig	Clear		Pty at Fault:1		
	Broadside	Other Motor Vehicle	Traffic Signals and Signs		0.25	21453(A)	Hit & Run: No	Complaint of Pain		# Inj: 2	# Killed: 0		

Party 1 Driver	NORT	Proceeding Straight	M	Age: 64	2005 CHEVROLET	SILVERADO	Pickups & Panels				
Veh Type:		Sobriety: HNBD		Assoc Factor: None Apparent		Lap/Shoulder Harness Used	Cell Phone Not In Use				
Party 2 Driver	EAST	Proceeding Straight	F	Age: 37	2004 HONDA	CIVIC	Passenger Car, Station Wagon, Jeep				
Veh Type:		Sobriety: HNBD		Assoc Factor: None Apparent		Lap/Shoulder Harness Used	Cell Phone Not In Use				
21286013	10/13/2021	12:53	Wednesday	EUCLID AVE - 9TH ST	0.25	0'	Direction: Not Stated	Daylight	Clear	Pty at Fault:1	
	Broadside		Other Motor Vehicle	Traffic Signals and Signs		21453(A)	Hit & Run: No	Other Visible Injury	# Inj: 1	# Killed: 0	
Party 1 Driver	SOUT	Proceeding Straight	M	Age: 80	2018 TOYOTA	RAV4	Sport Utility Vehicle				
Veh Type:		Sobriety: HNBD		Assoc Factor: None Apparent		Lap/Shoulder Harness Used	Cell Phone Not In Use				
Party 2 Driver	EAST	Proceeding Straight	M	Age: 45	2003 HARLEY DAVIDS	DYNA SUPERGL	Motorcycle				
Veh Type:		Sobriety: HNBD		Assoc Factor: None Apparent		M/C Helmet Driver - Yes	Cell Phone Not In Use				
21309014	11/5/2021	16:40	Friday	9TH ST - MOUNTAIN AVE		344'	Direction: WEST	Daylight	Clear	Pty at Fault:1	
	Rear-End		Other Motor Vehicle	Unsafe Speed		22350	Hit & Run: No	Complaint of Pain	# Inj: 3	# Killed: 0	
Party 1 Driver	EAST	Proceeding Straight	F	Age: 23	2017 TOYOTA	CAMRY	Passenger Car, Station Wagon, Jeep				
Veh Type:		Sobriety: HNBD		Assoc Factor: Inattention		Lap/Shoulder Harness Used	Cell Phone Not In Use				
Party 2 Driver	EAST	Stopped In Road	F	Age: 40	2003 LEXUS	ES300	Passenger Car, Station Wagon, Jeep				
Veh Type:		Sobriety: HNBD		Assoc Factor: None Apparent		Lap/Shoulder Harness Used	Cell Phone Not In Use				
Party 3 Driver	EAST	Stopped In Road	M	Age: 37	2017 CHEVROLET	EXPRESS	Passenger Car, Station Wagon, Jeep				
Veh Type:		Sobriety: HNBD		Assoc Factor: None Apparent		Lap/Shoulder Harness Used	Cell Phone Not In Use				
21325021	11/21/2021	20:50	Sunday	9TH ST - PALM AVE		0'	Direction: Not Stated	Dark - Street Lig	Clear	Pty at Fault:1	
	Broadside		Other Motor Vehicle	Auto R/W Violation		21801(A)	Hit & Run: No	Severe Injury	# Inj: 1	# Killed: 0	
Party 1 Driver	SOUT	Stopped In Road	M	Age: 34	2014 MITSUBISHI	LANCER	Passenger Car, Station Wagon, Jeep				
Veh Type:		Sobriety: HNBD		Assoc Factor: None Apparent		Lap/Shoulder Harness Used	Cell Phone Not In Use				
Party 2 Driver	WEST	Proceeding Straight	M	Age: 29	1995 HARLEY DAVIDS	FXDL	Motorcycle				
Veh Type:		Sobriety: HNBD		Assoc Factor: None Apparent		None In Vehicle	Cell Phone Not In Use				
21342003	12/8/2021	07:05	Wednesday	EUCLID AVE - 9TH ST	0.25	0'	Direction: Not Stated	Daylight	Clear	Pty at Fault:1	
	Broadside		Other Motor Vehicle	Traffic Signals and Signs		21453(A)	Hit & Run: No	Other Visible Injury	# Inj: 2	# Killed: 0	
Party 1 Driver	SOUT	Proceeding Straight	M	Age: 57	2015 DODGE	CHARGER	Passenger Car, Station Wagon, Jeep				
Veh Type:		Sobriety: HNBD		Assoc Factor: None Apparent		Lap/Shoulder Harness Used	Cell Phone Not In Use				
Party 2 Driver	EAST	Proceeding Straight	F	Age: 29	2016 KIA	SOUL	Passenger Car, Station Wagon, Jeep				
Veh Type:		Sobriety: HNBD		Assoc Factor: None Apparent		Lap/Shoulder Harness Used	Cell Phone Not In Use				
22012013	1/12/2022	14:08	Wednesday	9TH ST - MOUNTAIN AVE	0.5	0'	Direction: Not Stated	Daylight	Clear	Pty at Fault:0	
	Broadside		Other Motor Vehicle	Unknown			Hit & Run: No	Complaint of Pain	# Inj: 1	# Killed: 0	
Party 1 Driver	NORT	Proceeding Straight	F	Age: 74	2014 HYUNDAI	ACCENT	Passenger Car, Station Wagon, Jeep				
Veh Type:		Sobriety: HNBD		Assoc Factor: None Apparent		Lap/Shoulder Harness Used	Cell Phone Not In Use				
Party 2 Driver	EAST	Proceeding Straight	F	Age: 84	2001 TOYOTA	RAV4	Sport Utility Vehicle				
Veh Type:		Sobriety: HNBD		Assoc Factor: None Apparent		Lap/Shoulder Harness Used	Cell Phone Not In Use				
22043002	2/12/2022	02:03	Saturday	9TH ST - BENSON AVE		321'	Direction: WEST	Dark - Street Lig	Clear	Pty at Fault:1	
	Rear-End		Parked Motor Vehicle	Driving Under Influence		23152(A)	Hit & Run: No	Complaint of Pain	# Inj: 1	# Killed: 0	
Party 1 Driver	WEST	Proceeding Straight	M	Age: 37	2009 MAZDA	CX-9	Passenger Car, Station Wagon, Jeep				
Veh Type:		Sobriety: HBD Under Influen		Assoc Factor: Violation		Unknown	Cell Phone Not In Use				
Party 2 Parked Vehicle	WEST	Parked	Not Sta	Age:	2004 TAHOE	FURY	Trailer Coach				
Veh Type:		Sobriety: Not Applicable		Assoc Factor: None Apparent			Cell Phone Not In Use				

22048004	2/17/2022	08:08	Thursday	9TH ST - VALLEJO WAY (E)	0'	Direction: Not Stated	Daylight	Clear	Pty at Fault:1	
	Rear-End		Other Motor Vehicle	Unsafe Speed	22350	Hit & Run: No	Complaint of Pain	# Inj: 1	# Killed: 0	
Party 1 Driver	EAST	Proceeding Straight	F	Age: 18	2006 HONDA	ACCORD	Passenger Car, Station Wagon, Jeep			
Veh Type:		Sobriety: HNBD		Assoc Factor: None Apparent		Lap/Shoulder Harness Used	Cell Phone Not In Use			
Party 2 Driver	EAST	Stopped In Road	F	Age: 30	2021 LEXUS	NX 300	Sport Utility Vehicle			
Veh Type:		Sobriety: HNBD		Assoc Factor: None Apparent		Lap/Shoulder Harness Used	Cell Phone Not In Use			
22092014	4/2/2022	15:06	Saturday	BENSON AVE - 9TH ST	0.5	0'	Direction: Not Stated	Daylight	Clear	Pty at Fault:1
	Broadside		Other Motor Vehicle	Traffic Signals and Signs	21453(A)	Hit & Run: No	Complaint of Pain	# Inj: 1	# Killed: 0	
Party 1 Driver	SOUT	Proceeding Straight	M	Age: 29	1995 TOYOTA	TACOMA	Pickups & Panels			
Veh Type:		Sobriety: HNBD		Assoc Factor: None Apparent		Lap/Shoulder Harness Used	Cell Phone Not In Use			
Party 2 Driver	WEST	Proceeding Straight	F	Age: 53	2004 DODGE	RAM	Pickups & Panels			
Veh Type:		Sobriety: HNBD		Assoc Factor: None Apparent		Lap/Shoulder Harness Used	Cell Phone Not In Use			
Party 3 Driver	EAST	Stopped In Road	M	Age: 67	2021 CHEVROLET	EXPRESS	Mini Van			
Veh Type:		Sobriety: HNBD		Assoc Factor: None Apparent		Lap/Shoulder Harness Used	Cell Phone Not In Use			
22092024	4/2/2022	22:15	Saturday	9TH ST - WISEMAN WAY		40'	Direction: EAST	Dark - Street Lig	Clear	Pty at Fault:1
	Sideswipe		Parked Motor Vehicle	Driving Under Influence	23152(A)	Hit & Run: No	Property Damage Only	# Inj: 0	# Killed: 0	
Party 1 Driver	EAST	Proceeding Straight	F	Age: 20	2009 DODGE	CHARGER	Passenger Car, Station Wagon, Jeep			
Veh Type:		Sobriety: HBD Under Influen		Assoc Factor: Violation		Lap/Shoulder Harness Used	Cell Phone Not In Use			
Party 2 Parked Vehicle	EAST	Parked	Not Sta	Age:	2017 HYUNDAI	ELANTRA	Passenger Car, Station Wagon, Jeep			
Veh Type:		Sobriety: Not Applicable		Assoc Factor: None Apparent			Cell Phone Not In Use			
Party 3 Parked Vehicle	EAST	Parked	Not Sta	Age:	HONDA	ACCORD	Passenger Car, Station Wagon, Jeep			
Veh Type:		Sobriety: Not Applicable		Assoc Factor: None Apparent			Cell Phone Not In Use			
22108003	4/18/2022	02:20	Monday	9TH ST - SIERRA PL		285'	Direction: WEST	Dark - No Street	Clear	Pty at Fault:1
	Sideswipe		Parked Motor Vehicle	Improper Turning	22107	Hit & Run: Misde	Property Damage Only	# Inj: 0	# Killed: 0	
Party 1 Driver	EAST	Proceeding Straight	Not Sta	Age:	2016 LEXUS	GS350	Passenger Car, Station Wagon, Jeep			
Veh Type:		Sobriety: HNBD		Assoc Factor: None Apparent			Cell Phone Handsfree In Use			
Party 2 Parked Vehicle	EAST	Parked	Not Sta	Age:	1998 HONDA	ACCORD	Passenger Car, Station Wagon, Jeep			
Veh Type:		Sobriety: Not Applicable		Assoc Factor: None Apparent			Not Stated			
Party 3 Parked Vehicle	EAST	Parked	Not Sta	Age:	2008 MERCEDES-BENZ	E-CLASS	Passenger Car, Station Wagon, Jeep			
Veh Type:		Sobriety: Not Applicable		Assoc Factor: None Apparent			Not Stated			
22147004	5/27/2022	08:08	Friday	SAN ANTONIO AVE - 9TH ST	0.5	0'	Direction: Not Stated	Daylight	Clear	Pty at Fault:1
	Broadside		Other Motor Vehicle	Traffic Signals and Signs	21453(A)	Hit & Run: No	Complaint of Pain	# Inj: 2	# Killed: 0	
Party 1 Driver	SOUT	Proceeding Straight	M	Age: 50	2021 DODGE	CHARGER	Passenger Car, Station Wagon, Jeep			
Veh Type:		Sobriety: HNBD		Assoc Factor: Inattention		Lap/Shoulder Harness Used	Cell Phone Not In Use			
Party 2 Driver	EAST	Proceeding Straight	M	Age: 46	2015 CHEVROLET	COLORADO	Pickups & Panels			
Veh Type:		Sobriety: HNBD		Assoc Factor: None Apparent		Lap/Shoulder Harness Used	Cell Phone Not In Use			
Party 3 Driver	NORT	Stopped In Road	F	Age: 52	2019 TOYOTA	4RUNNER	Sport Utility Vehicle			
Veh Type:		Sobriety: HNBD		Assoc Factor: None Apparent		Lap/Shoulder Harness Used	Cell Phone Not In Use			
22162012	6/11/2022	15:11	Saturday	9TH ST - EUCLID AVE	0.25	0'	Direction: Not Stated	Daylight	Clear	Pty at Fault:1
	Broadside		Other Motor Vehicle	Traffic Signals and Signs	21453(A)	Hit & Run: No	Complaint of Pain	# Inj: 1	# Killed: 0	
Party 1 Driver	SOUT	Proceeding Straight	M	Age: 19	2008 VOLKSWAGEN	GTI	Passenger Car, Station Wagon, Jeep			
Veh Type:		Sobriety: HNBD		Assoc Factor: None Apparent		Lap/Shoulder Harness Used	Cell Phone Not In Use			

9TH ST from CENTRAL AVE to EUCLID AVE

Party 2 Driver	EAST	Proceeding Straight	F	Age: 69	2010 LEXUS	HS250	Passenger Car, Station Wagon, Jeep			
Veh Type:		Sobriety: HNBD		Assoc Factor: None Apparent		Lap/Shoulder Harness Used	Cell Phone Not In Use			
Party 3 Driver	EAST	Proceeding Straight	M	Age: 33	2015 HONDA	CIVIC	Passenger Car, Station Wagon, Jeep			
Veh Type:		Sobriety: HNBD		Assoc Factor: None Apparent		Lap/Shoulder Harness Used	Cell Phone Not In Use			
22202012	7/21/2022	21:36 Thursday	SAN ANTONIO AVE - 9TH ST		0.5	0'	Direction: Not Stated	Dark - Street Lig	Clear	Pty at Fault:1
	Broadside		Other Motor Vehicle	Traffic Signals and Signs		21453(A)	Hit & Run: No	Complaint of Pain	# Inj: 3	# Killed: 0
Party 1 Driver	SOUT	Proceeding Straight	M	Age: 29	2013 VOLKSWAGEN	GOLF	Passenger Car, Station Wagon, Jeep			
Veh Type:		Sobriety: HNBD		Assoc Factor: None Apparent		Lap/Shoulder Harness Used	Cell Phone Not In Use			
Party 2 Driver	EAST	Proceeding Straight	F	Age: 62	2003 CHEVROLET	TAHOE	Sport Utility Vehicle			
Veh Type:		Sobriety: HNBD		Assoc Factor: None Apparent		Lap/Shoulder Harness Used	Cell Phone Not In Use			
22207002	7/26/2022	04:58 Tuesday	9TH ST - SAN ANTONIO AVE		0.5	0'	Direction: Not Stated	Dark - Street Lig	Clear	Pty at Fault:0
	Broadside		Motor Vehicle on Othe	Unknown			Hit & Run: No	Complaint of Pain	# Inj: 3	# Killed: 0
Party 1 Driver	SOUT	Proceeding Straight	M	Age: 48	2017 TOYOTA	RAV4	Passenger Car, Station Wagon, Jeep			
Veh Type:		Sobriety: HNBD		Assoc Factor: None Apparent		Lap/Shoulder Harness Used	Cell Phone Not In Use			
Party 2 Driver	WEST	Proceeding Straight	M	Age: 55	2013 FORD	F-150	Passenger Car, Station Wagon, Jeep			
Veh Type:		Sobriety: HNBD		Assoc Factor: None Apparent		Lap/Shoulder Harness Used	Cell Phone Not In Use			
22240006	8/28/2022	08:00 Sunday	EUCLID AVE - 9TH ST		0.25	0'	Direction: Not Stated	Daylight	Cloudy	Pty at Fault:1
	Broadside		Other Motor Vehicle			21453	Hit & Run: No	Severe Injury	# Inj: 1	# Killed: 0
Party 1 Driver	WEST	Proceeding Straight	F	Age: 31	2017 LEXUS	ES300	Passenger Car, Station Wagon, Jeep			
Veh Type:		Sobriety: HNBD		Assoc Factor: None Apparent		Lap/Shoulder Harness Used	Cell Phone Not In Use			
Party 2 Driver	SOUT	Proceeding Straight	M	Age: 36	2013 YAMAHA	MC	Motorcycle			
Veh Type:		Sobriety: HNBD		Assoc Factor: None Apparent		Lap/Shoulder Harness Used	Cell Phone Not In Use			
22263016	9/20/2022	15:44 Tuesday	MOUNTAIN AVE - 9TH ST		0.5	0'	Direction: Not Stated	Daylight	Clear	Pty at Fault:1
	Vehicle - Pedestrian	Pedestrian		Ped R/W Violation		21950(A)	Hit & Run: No	Complaint of Pain	# Inj: 1	# Killed: 0
Party 1 Driver	SOUT	Proceeding Straight	M	Age: 68	2001 FORD	F-250	Pickups & Panels			
Veh Type:		Sobriety: HNBD		Assoc Factor: None Apparent		Lap Belt Used	Cell Phone Not In Use			
Party 2 Pedestrian	EAST	Proceeding Straight	M	Age: 18			Pedestrian			
Veh Type:		Sobriety: HNBD		Assoc Factor: None Apparent		Not Required	Cell Phone Not In Use			
22307018	11/3/2022	18:16 Thursday	MOUNTAIN AVE - 9TH ST		0.5	0'	Direction: Not Stated	Dark - Street Lig	Clear	Pty at Fault:1
	Rear-End		Other Motor Vehicle	Unsafe Speed		22350	Hit & Run: No	Complaint of Pain	# Inj: 1	# Killed: 0
Party 1 Driver	SOUT	Proceeding Straight	M	Age: 32	2022 TOYOTA	TUNDRA	Two Axle Truck			
Veh Type:		Sobriety: HNBD		Assoc Factor: None Apparent		Lap/Shoulder Harness Used	Cell Phone Handheld In Use			
Party 2 Driver	SOUT	Stopped In Road	M	Age: 40	2018 HYUNDAI	ELANTRA	Passenger Car, Station Wagon, Jeep			
Veh Type:		Sobriety: HNBD		Assoc Factor: None Apparent		Lap/Shoulder Harness Used	Cell Phone Not In Use			
Party 3 Driver	SOUT	Stopped In Road	M	Age: 32	2001 TOYOTA	SOLANA	Passenger Car, Station Wagon, Jeep			
Veh Type:		Sobriety: HNBD		Assoc Factor: None Apparent		Lap/Shoulder Harness Used	Cell Phone Not In Use			
22317004	11/13/2022	02:24 Sunday	9TH ST - VALLEJO WAY (W)			100'	Direction: EAST	Dark - Street Lig	Clear	Pty at Fault:1
	Rear-End		Parked Motor Vehicle	Driving Under Influence		23152(A)	Hit & Run: No	Property Damage Only	# Inj: 0	# Killed: 0
Party 1 Driver	EAST	Proceeding Straight	F	Age: 30	2019 TOYOTA	CAMRY	Passenger Car, Station Wagon, Jeep			
Veh Type:		Sobriety: HBD Under Influen		Assoc Factor: Violation		Lap/Shoulder Harness Used	Cell Phone Handheld In Use			
Party 2 Parked Vehicle	EAST	Parked	Not Sta	Age:	1999 NISSAN	FRONTIER	Two Axle Truck			
Veh Type:		Sobriety: Not Applicable		Assoc Factor: None Apparent			Cell Phone Not In Use			

9TH ST from CENTRAL AVE to EUCLID AVE

Party 3	Parked Vehicle	EAST	Parked	Not Sta	Age: 2021 KIA	K5	Passenger Car, Station Wagon, Jeep					
Veh Type:			Sobriety: Not Applicable		Assoc Factor: None Apparent		Cell Phone Not In Use					
22336017	12/2/2022	17:52	Friday	CENTRAL AVE - 9TH ST			0'	Direction: Not Stated	Dark - Street Lig	Clear	Pty at Fault:1	
	Broadside		Other Motor Vehicle	Traffic Signals and Signs			0.25	21457(A)	Hit & Run: Felony	Complaint of Pain	# Inj: 1	# Killed: 0
Party 1	Driver	Not S	Proceeding Straight	Not Sta	Age: HYUNDAI	SONATA						
Veh Type:			Sobriety: Impairment Not Kno		Assoc Factor: None Apparent		Cell Phone Not In Use					
Party 2	Driver	NORT	Proceeding Straight	F	Age: 47	2022 TESLA	SUV	Sport Utility Vehicle				
Veh Type:			Sobriety: HNBD		Assoc Factor: None Apparent		Lap/Shoulder Harness Used	Cell Phone Not In Use				
22341012	12/7/2022	11:47	Wednesday	9TH ST - MCARTHUR WAY			889'	Direction: EAST	Daylight	Clear	Pty at Fault:1	
	Broadside		Other Motor Vehicle	Auto R/W Violation			21804(A)	Hit & Run: No	Complaint of Pain	# Inj: 3	# Killed: 0	
Party 1	Driver	EAST	Making Left Turn	M	Age: 26	2007 NISSAN	FRONTIER	Pickups & Panels				
Veh Type:			Sobriety: HNBD		Assoc Factor: None Apparent		Lap/Shoulder Harness Used	Cell Phone Not In Use				
Party 2	Driver	WEST	Proceeding Straight	F	Age: 72	2002 SUBARU	OUTBACK	Passenger Car, Station Wagon, Jeep				
Veh Type:			Sobriety: HNBD		Assoc Factor: None Apparent		Lap/Shoulder Harness Used	Cell Phone Not In Use				
23013019	1/13/2023	18:43	Friday	9TH ST - EUCLID AVE			0'	Direction: Not Stated	Dark - Street Lig	Clear	Pty at Fault:1	
	Head-On		Other Motor Vehicle	Auto R/W Violation			0.25	21801(A)	Hit & Run: No	Complaint of Pain	# Inj: 1	# Killed: 0
Party 1	Driver	SOUT	Making Left Turn	M	Age: 55	2016 DODGE	RAM	Two Axle Truck				
Veh Type:			Sobriety: HNBD		Assoc Factor: None Apparent		Lap/Shoulder Harness Used	Cell Phone Not In Use				
Party 2	Driver	EAST	Proceeding Straight	F	Age: 32	2019 JEEP	RENEGADE	Sport Utility Vehicle				
Veh Type:			Sobriety: HNBD		Assoc Factor: None Apparent		Lap/Shoulder Harness Used	Cell Phone Not In Use				
23040011	2/9/2023	13:42	Thursday	BENSON AVE - 9TH ST			0'	Direction: Not Stated	Daylight	Clear	Pty at Fault:1	
	Broadside		Other Motor Vehicle	Traffic Signals and Signs			0.5	21453(A)	Hit & Run: No	Complaint of Pain	# Inj: 1	# Killed: 0
Party 1	Driver	WEST	Proceeding Straight	M	Age: 60	2012 DODGE	RAM	Mini Van				
Veh Type:			Sobriety: HNBD		Assoc Factor: None Apparent		Lap/Shoulder Harness Used	Cell Phone Not In Use				
Party 2	Driver	SOUT	Proceeding Straight	F	Age: 58	2003 MITSUBISHI	GALANT	Passenger Car, Station Wagon, Jeep				
Veh Type:			Sobriety: HNBD		Assoc Factor: None Apparent		Lap/Shoulder Harness Used	Cell Phone Not In Use				
23072005	3/13/2023	01:07	Monday	9TH ST - CENTRAL AVE			0'	Direction: Not Stated	Dark - Street Lig	Raining	Pty at Fault:0	
	Head-On		Other Motor Vehicle	Unknown			0.25		Hit & Run: No	Complaint of Pain	# Inj: 1	# Killed: 0
Party 1	Driver	NORT	Proceeding Straight	M	Age: 28	2019 NISSAN	ALTIMA	Passenger Car, Station Wagon, Jeep				
Veh Type:			Sobriety: Not Applicable		Assoc Factor: None Apparent		Lap/Shoulder Harness Used	Cell Phone Not In Use				
Party 2	Driver	WEST	Making Left Turn	M	Age: 59	2019 NISSAN	PATHFINDER	Sport Utility Vehicle				
Veh Type:			Sobriety: Not Applicable		Assoc Factor: None Apparent		Lap/Shoulder Harness Used	Cell Phone Not In Use				
23089017	3/30/2023	21:27	Thursday	9TH ST - MOUNTAIN AVE			0'	Direction: Not Stated	Dark - Street Lig	Clear	Pty at Fault:0	
	Broadside		Other Motor Vehicle	Traffic Signals and Signs			0.5	21453(A)	Hit & Run: No	Complaint of Pain	# Inj: 1	# Killed: 0
Party 1	Driver	EAST	Proceeding Straight	M	Age: 30	2022 CHEVROLET	CAMARO	Passenger Car, Station Wagon, Jeep				
Veh Type:			Sobriety: HNBD		Assoc Factor: None Apparent		Lap/Shoulder Harness Used	Cell Phone Not In Use				
Party 2	Driver	NORT	Proceeding Straight	M	Age: 20	2015 JEEP	PATRIOT	Sport Utility Vehicle				
Veh Type:			Sobriety: HNBD		Assoc Factor: None Apparent		Lap/Shoulder Harness Used	Cell Phone Not In Use				
23109016	4/19/2023	15:45	Wednesday	MOUNTAIN AVE - 9TH ST			0'	Direction: Not Stated	Daylight	Clear	Pty at Fault:1	
	Broadside		Other Motor Vehicle	Traffic Signals and Signs			0.5	21453(A)	Hit & Run: No	Complaint of Pain	# Inj: 2	# Killed: 0

Party 1 Driver Veh Type:	SOUT	Proceeding Straight	F	Age: 43	2021 AUDI	Q5	Passenger Car, Station Wagon, Jeep			
		Sobriety: HNBD		Assoc Factor: None Apparent		Lap/Shoulder Harness Used	Cell Phone Not In Use			
Party 2 Driver Veh Type:	WEST	Proceeding Straight	F	Age: 36	2015 TOYOTA	TACOMA	Pickups & Panels			
		Sobriety: HNBD		Assoc Factor: None Apparent		Lap/Shoulder Harness Used	Cell Phone Not In Use			
Party 3 Driver Veh Type:	EAST	Making Left Turn	F	Age: 41	2020 MAZDA	MX6	Passenger Car, Station Wagon, Jeep			
		Sobriety: HNBD		Assoc Factor: None Apparent		Lap/Shoulder Harness Used	Cell Phone Not In Use			
23113025	4/23/2023	22:00	Sunday	9TH ST - SAN ANTONIO AVE		27'	Direction: EAST	Dark - Street Lig	Clear	Pty at Fault:1
	Head-On		Other Motor Vehicle	Driving Under Influence		23152(A)	Hit & Run: Misde	Property Damage Only	# Inj: 0	# Killed: 0
Party 1 Driver Veh Type:	WEST	Proceeding Straight	M	Age: 36	2018 DODGE	RAM	Two Axle Truck			
		Sobriety: HBD Under Influen		Assoc Factor: None Apparent		Lap/Shoulder Harness Used	Cell Phone Not In Use			
Party 2 Driver Veh Type:	WEST	Proceeding Straight	F	Age: 37	2013 KIA	SOUL	Sport Utility Vehicle			
		Sobriety: HNBD		Assoc Factor: None Apparent		Lap/Shoulder Harness Used	Cell Phone Not In Use			
23122005	5/2/2023	11:57	Tuesday	9TH ST - EUCLID AVE		126'	Direction: WEST	Daylight	Clear	Pty at Fault:1
	Hit Object		Fixed Object	Improper Turning		22107	Hit & Run: Misde	Property Damage Only	# Inj: 0	# Killed: 0
Party 1 Driver Veh Type:	WEST	Proceeding Straight	Not Sta	Age:	1997 JEEP	CHEROKEE	Passenger Car, Station Wagon, Jeep			
		Sobriety: Impairment Not Kno		Assoc Factor: None Apparent			Not Stated			
23132008	5/12/2023	13:59	Friday	9TH ST - GARNET WAY		0'	Direction: Not Stated	Daylight	Clear	Pty at Fault:1
	Broadside		Parked Motor Vehicle	Auto R/W Violation		21801(A)	Hit & Run: No	Other Visible Injury	# Inj: 1	# Killed: 0
Party 1 Driver Veh Type:	EAST	Making Left Turn	F	Age: 68	2013 TOYOTA	COROLLA	Passenger Car, Station Wagon, Jeep			
		Sobriety: HNBD		Assoc Factor: None Apparent		Lap/Shoulder Harness Used	Cell Phone Not In Use			
Party 2 Driver Veh Type:	WEST	Proceeding Straight	M	Age: 37	2006 HARLEY DAVIDS	MC	Motorcycle			
		Sobriety: HNBD		Assoc Factor: None Apparent		M/C Bicycle Helmet Driver - Y	Cell Phone Not In Use			
Party 3 Parked Vehicle Veh Type:	EAST	Parked	Not Sta	Age:	2014 CADILLAC	CTS	Passenger Car, Station Wagon, Jeep			
		Sobriety: Not Applicable		Assoc Factor: None Apparent			Cell Phone Not In Use			
23180020	6/29/2023	18:29	Thursday	9TH ST - SIERRA PL		252'	Direction: WEST	Daylight	Clear	Pty at Fault:1
	Broadside		Other Motor Vehicle	Unsafe Starting or Backing		22106	Hit & Run: No	Other Visible Injury	# Inj: 1	# Killed: 0
Party 1 Driver Veh Type:	NORT	Backing	M	Age: 66	2006 BMW	325 CIC	Passenger Car, Station Wagon, Jeep			
		Sobriety: HNBD		Assoc Factor: None Apparent		Lap/Shoulder Harness Used	Cell Phone Not In Use			
Party 2 Driver Veh Type:	EAST	Proceeding Straight	F	Age: 73	2016 FIAT	500	Passenger Car, Station Wagon, Jeep			
		Sobriety: HNBD		Assoc Factor: None Apparent			Cell Phone Not In Use			
23199017	7/18/2023	15:02	Tuesday	SAN ANTONIO AVE - 9TH ST		0'	Direction: Not Stated	Daylight	Clear	Pty at Fault:1
	Broadside		Other Motor Vehicle	Auto R/W Violation	0.5	21801(A)	Hit & Run: No	Complaint of Pain	# Inj: 1	# Killed: 0
Party 1 Driver Veh Type:	SOUT	Making Left Turn	M	Age: 30	2022 FORD	MAVERICK	Pickups & Panels			
		Sobriety: HNBD		Assoc Factor: None Apparent		Lap/Shoulder Harness Used	Cell Phone Not In Use			
Party 2 Driver Veh Type:	NORT	Proceeding Straight	M	Age: 31	2017 KIA	FORTE	Passenger Car, Station Wagon, Jeep			
		Sobriety: HNBD		Assoc Factor: None Apparent		Lap/Shoulder Harness Used	Cell Phone Not In Use			
23200018	7/19/2023	18:01	Wednesday	MOUNTAIN AVE - 9TH ST		0'	Direction: Not Stated	Daylight	Clear	Pty at Fault:1
	Broadside		Other Motor Vehicle	Traffic Signals and Signs	0.5	21453(A)	Hit & Run: No	Other Visible Injury	# Inj: 1	# Killed: 0
Party 1 Driver Veh Type:	EAST	Proceeding Straight	M	Age: 35	1999 CHEVROLET	BLAZER	Sport Utility Vehicle			
		Sobriety: HNBD		Assoc Factor: None Apparent		Lap/Shoulder Harness Used	Cell Phone Not In Use			
Party 2 Driver Veh Type:	SOUT	Proceeding Straight	F	Age: 42	2017 HONDA	ACCORD	Passenger Car, Station Wagon, Jeep			
		Sobriety: HNBD		Assoc Factor: None Apparent		Lap/Shoulder Harness Used	Cell Phone Not In Use			

Segment Length: 2.23 miles (11,758')

Collisions per mile: 19.76

Settings for Query:

Segment: 9TH ST between CENTRAL AVE and EUCLID AVE
Include Intersection Related at Limit 1 (CENTRAL AVE): True
Include Intersection Related at Limit 2 (EUCLID AVE): True
Include Intersection Related at Intermediate Intersections: True
Sorted By: Date and Time

City of Upland

From 8/1/2020 to 8/1/2023

Total Collisions: 26
Injury Collisions: 24
Fatal Collisions: 1

Collision Summary Report

10/14/24

9TH ST from 3RD AVE to GROVE AVE

Page 1 of 5

20217005	8/4/2020	08:09	Tuesday	9TH ST - GROVE AVE	220'	Direction: WEST	Daylight	Clear	Pty at Fault:1
	Rear-End			Parked Motor Vehicle Improper Turning	22107	Hit & Run: No	Other Visible Injury	# Inj: 1	# Killed: 0
Party 1 Driver	EAST	Proceeding Straight	M	Age: 22	2003 JEEP	CHEROKEE	Sport Utility Vehicle		
Veh Type:		Sobriety: HBD Not Under Influ	Assoc Factor: None Apparent			Lap/Shoulder Harness Used	Cell Phone Not In Use		
Party 2 Parked Vehicle	EAST	Parked	Not Sta	Age: 22	1999 MERCEDES-BENZ	E430	Passenger Car, Station Wagon, Jeep		
Veh Type:		Sobriety: Not Applicable	Assoc Factor: None Apparent				Not Stated		
Party 3 Parked Vehicle	EAST	Parked	Not Sta	Age: 22	2007 TOYOTA	SCION	Passenger Car, Station Wagon, Jeep		
Veh Type:		Sobriety: Not Applicable	Assoc Factor: None Apparent				Not Stated		
20249008	9/6/2020	09:31	Sunday	9TH ST - 11TH AVE	81'	Direction: EAST	Daylight	Clear	Pty at Fault:1
	Broadside			Other Motor Vehicle Auto R/W Violation	21804(A)	Hit & Run: No	Other Visible Injury	# Inj: 1	# Killed: 0
Party 1 Driver	EAST	Entering Traffic	M	Age: 68	2003 HONDA	ACCORD	Passenger Car, Station Wagon, Jeep		
Veh Type:		Sobriety: HNBD	Assoc Factor: None Apparent			Lap/Shoulder Harness Used	Cell Phone Not In Use		
Party 2 Driver	WEST	Proceeding Straight	M	Age: 22	2009 VOLKSWAGEN	GTI	Passenger Car, Station Wagon, Jeep		
Veh Type:		Sobriety: HNBD	Assoc Factor: None Apparent			Lap/Shoulder Harness Used	Cell Phone Not In Use		
20277016	10/3/2020	16:55	Saturday	9TH ST - 12TH AVE	127'	Direction: EAST	Daylight	Clear	Pty at Fault:1
	Broadside			Other Motor Vehicle Auto R/W Violation	21801(A)	Hit & Run: No	Other Visible Injury	# Inj: 2	# Killed: 0
Party 1 Driver	EAST	Making Left Turn	F	Age: 23	2017 KIA	OPTIMA	Passenger Car, Station Wagon, Jeep		
Veh Type:		Sobriety: HNBD	Assoc Factor: None Apparent			Lap/Shoulder Harness Used	Cell Phone Not In Use		
Party 2 Driver	WEST	Proceeding Straight	F	Age: 57	1998 TOYOTA	COROLLA	Passenger Car, Station Wagon, Jeep		
Veh Type:		Sobriety: HNBD	Assoc Factor: None Apparent			Lap/Shoulder Harness Used	Cell Phone Not In Use		
20286014	10/12/2020	17:34	Monday	9TH ST - 14TH AVE	0'	Direction: Not Stated	Daylight	Clear	Pty at Fault:1
	Broadside			Other Motor Vehicle Auto R/W Violation	21801(A)	Hit & Run: No	Complaint of Pain	# Inj: 3	# Killed: 0
Party 1 Driver	SOUT	Making Left Turn	F	Age: 22	2005 SATURN	VUE	Passenger Car, Station Wagon, Jeep		
Veh Type:		Sobriety: HNBD	Assoc Factor: None Apparent			Lap/Shoulder Harness Used	Cell Phone Not In Use		
Party 2 Driver	WEST	Proceeding Straight	F	Age: 19	2020 TOYOTA	COROLLA	Passenger Car, Station Wagon, Jeep		
Veh Type:		Sobriety: HNBD	Assoc Factor: None Apparent			Lap/Shoulder Harness Used	Cell Phone Not In Use		
20325005	11/20/2020	06:50	Friday	9TH ST - 12TH AVE	100'	Direction: WEST	Daylight	Clear	Pty at Fault:0
	Hit Object			Fixed Object Improper Turning	22107	Hit & Run: No	Other Visible Injury	# Inj: 1	# Killed: 0
Party 1 Driver	WEST	Ran Off Road	M	Age: 54	2001 FORD	EXPEDITION	Sport Utility Vehicle		
Veh Type:		Sobriety: Sleepy - Fatigued	Assoc Factor: None Apparent			Lap/Shoulder Harness Used	Not Stated		
20353019	12/18/2020	15:15	Friday	CAMPUS AVE - 9TH ST	0'	Direction: Not Stated	Daylight	Clear	Pty at Fault:1
	Broadside			Motor Vehicle on Othe Traffic Signals and Signs 0.5	22450(A)	Hit & Run: No	Complaint of Pain	# Inj: 1	# Killed: 0

Party 1 Driver	NORT	Proceeding Straight	F	Age: 25	2018 TOYOTA	RAV4	Sport Utility Vehicle			
Veh Type:		Sobriety: HNBD		Assoc Factor: None Apparent		Lap Belt Used	Cell Phone Not In Use			
Party 2 Driver	EAST	Proceeding Straight	F	Age: 47	2017 CHEVROLET	VOLT	Passenger Car, Station Wagon, Jeep			
Veh Type:		Sobriety: HNBD		Assoc Factor: None Apparent		Lap Belt Used	Cell Phone Not In Use			
21081020	3/22/2021	22:18	Monday	9TH ST - 8TH AVE		128'	Direction: EAST	Dark - Street Lig	Clear	Pty at Fault:1
	Sideswipe		Parked Motor Vehicle	Other Than Driver			Hit & Run: No	Other Visible Injury	# Inj: 1	# Killed: 0
Party 1 Driver	WEST	Proceeding Straight	F	Age: 30	1999 HONDA	ACCORD	Passenger Car, Station Wagon, Jeep			
Veh Type:		Sobriety: HNBD		Assoc Factor: Defective Vehicle		Lap/Shoulder Harness Used	Cell Phone Not In Use			
Party 2 Parked Vehicle	EAST	Parked	Not Sta	Age:	2010 FORD	F-150	Pickups & Panels			
Veh Type:		Sobriety: Not Applicable		Assoc Factor: None Apparent			Cell Phone Not In Use			
21141022	5/21/2021	16:54	Friday	9TH ST - 12TH AVE		0'	Direction: Not Stated	Daylight	Clear	Pty at Fault:1
	Rear-End		Other Motor Vehicle	Unsafe Speed		22350	Hit & Run: No	Complaint of Pain	# Inj: 1	# Killed: 0
Party 1 Driver	WEST	Proceeding Straight	M	Age: 32	1991 TOYOTA	TACOMA	Pickups & Panels			
Veh Type:		Sobriety: HNBD		Assoc Factor: None Apparent		Lap/Shoulder Harness Used	Cell Phone Not In Use			
Party 2 Driver	WEST	Stopped In Road	F	Age: 38	2014 VOLKSWAGEN	JETTA	Passenger Car, Station Wagon, Jeep			
Veh Type:		Sobriety: HNBD		Assoc Factor: None Apparent		Lap/Shoulder Harness Used	Cell Phone Not In Use			
21148009	5/28/2021	13:04	Friday	9TH ST - BODENHAMER ST (E)		136'	Direction: EAST	Daylight	Clear	Pty at Fault:1
	Other		Other Motor Vehicle	Unsafe Starting or Backing		22106	Hit & Run: No	Property Damage Only	# Inj: 0	# Killed: 0
Party 1 Driver	EAST	Backing	M	Age: 37	2001 CHEVROLET	TAHOE	Sport Utility Vehicle			
Veh Type:		Sobriety: HNBD		Assoc Factor: None Apparent		Lap/Shoulder Harness Used	Cell Phone Not In Use			
Party 2 Driver	WEST	Parked	M	Age: 62	2019 CHEVROLET	TRAVERSE	Sport Utility Vehicle			
Veh Type:		Sobriety: Not Applicable		Assoc Factor: None Apparent		Lap/Shoulder Harness Used	Cell Phone Not In Use			
21176022	6/25/2021	22:35	Friday	9TH ST - CAMPUS AVE		0'	Direction: Not Stated	Dark - Street Lig	Clear	Pty at Fault:1
	Broadside		Other Motor Vehicle	Traffic Signals and Signs 0.5		22450(A)	Hit & Run: No	Other Visible Injury	# Inj: 2	# Killed: 0
Party 1 Driver	NORT	Proceeding Straight	F	Age: 36	2020 MERCEDES-BENZ	S-CLASS	Passenger Car, Station Wagon, Jeep			
Veh Type:		Sobriety: HNBD		Assoc Factor: None Apparent		Lap/Shoulder Harness Used	Cell Phone Not In Use			
Party 2 Driver	EAST	Proceeding Straight	M	Age: 55	2018 HONDA	FIT	Passenger Car, Station Wagon, Jeep			
Veh Type:		Sobriety: HNBD		Assoc Factor: None Apparent		Lap/Shoulder Harness Used	Cell Phone Not In Use			
21306017	11/2/2021	17:35	Tuesday	9TH ST - 3RD AVE		0'	Direction: Not Stated	Dark - Street Lig	Clear	Pty at Fault:0
	Broadside		Other Motor Vehicle	Unknown			Hit & Run: Misde	Complaint of Pain	# Inj: 1	# Killed: 0
Party 1 Driver	WEST	Proceeding Straight	M	Age:	2004 SUZUKI	VERONA	Passenger Car, Station Wagon, Jeep			
Veh Type:		Sobriety: HBD Impairment Un		Assoc Factor: None Apparent			Not Stated			
Party 2 Driver	NORT	Proceeding Straight	M	Age: 30	2006 TOYOTA	TUNDRA	Pickups & Panels			
Veh Type:		Sobriety: HNBD		Assoc Factor: None Apparent		Lap/Shoulder Harness Used	Cell Phone Not In Use			
21341010	12/7/2021	08:01	Tuesday	9TH ST - 12TH AVE		103'	Direction: EAST	Daylight	Cloudy	Pty at Fault:1
	Broadside		Other Motor Vehicle	Auto R/W Violation		21804(A)	Hit & Run: No	Complaint of Pain	# Inj: 1	# Killed: 0
Party 1 Driver	SOUT	Entering Traffic	M	Age: 17	2015 MAZDA	MAZDA3	Passenger Car, Station Wagon, Jeep			
Veh Type:		Sobriety: HNBD		Assoc Factor: None Apparent		Lap/Shoulder Harness Used	Cell Phone Not In Use			
Party 2 Driver	WEST	Proceeding Straight	F	Age: 61	2011 JEEP	COMPASS	Passenger Car, Station Wagon, Jeep			
Veh Type:		Sobriety: HNBD		Assoc Factor: None Apparent		Lap/Shoulder Harness Used	Cell Phone Not In Use			

9TH ST from 3RD AVE to GROVE AVE

21346012	12/12/2021	16:53	Sunday	9TH ST - 13TH AVE	19'	Direction: WEST	Dark - Street Lig	Clear	Pty at Fault:2
	Hit Object		Fixed Object	Unsafe Speed	22350	Hit & Run: No	Fatal	# Inj: 0	# Killed: 1
Party 1 Driver	NORT	Making Left Turn		M	Age: 58	2000 HONDA	ODYSSEY	Passenger Car, Station Wagon, Jeep	
Veh Type:		Sobriety: HBD Under Influenc		Assoc Factor: None Apparent		Lap/Shoulder Harness Used	Cell Phone Not In Use		
Party 2 Driver	EAST	Proceeding Straight		M	Age: 42	2007 HARLEY DAVIDS	ROAD KING	Motorcycle	
Veh Type:		Sobriety: Impairment Not Kno		Assoc Factor: None Apparent		M/C Helmet Driver - Yes	Cell Phone Not In Use		
22029017	1/29/2022	18:44	Saturday	9TH ST - GROVE AVE	166'	Direction: WEST	Dusk - Dawn	Clear	Pty at Fault:1
	Hit Object		Other Object	Improper Turning	22103	Hit & Run: Misde	Complaint of Pain	# Inj: 1	# Killed: 0
Party 1 Driver	EAST	Making U Turn		Not Sta	Age:			Not Stated	
Veh Type:		Sobriety: Not Applicable		Assoc Factor: None Apparent					
Party 2 Driver	EAST	Ran Off Road		F	Age: 32	2015 MAZDA	MAZDA6	Passenger Car, Station Wagon, Jeep	
Veh Type:		Sobriety: HNBD		Assoc Factor: None Apparent		Lap/Shoulder Harness Used	Cell Phone Not In Use		
22066011	3/7/2022	12:02	Monday	9TH ST - CAMPUS AVE	0'	Direction: Not Stated	Daylight	Clear	Pty at Fault:1
	Broadside		Other Motor Vehicle	Traffic Signals and Signs	22450(A)	Hit & Run: No	Complaint of Pain	# Inj: 2	# Killed: 0
Party 1 Driver	EAST	Proceeding Straight		F	Age: 73	2014 TOYOTA	RAV4	Sport Utility Vehicle	
Veh Type:		Sobriety: HNBD		Assoc Factor: None Apparent		Lap/Shoulder Harness Used	Cell Phone Not In Use		
Party 2 Driver	SOUT	Proceeding Straight		F	Age: 43	2019 KIA	SOUL	Passenger Car, Station Wagon, Jeep	
Veh Type:		Sobriety: HNBD		Assoc Factor: None Apparent		Lap/Shoulder Harness Used	Cell Phone Not In Use		
22080014	3/21/2022	15:30	Monday	9TH ST - 12TH AVE	238'	Direction: EAST	Daylight	Clear	Pty at Fault:1
	Broadside		Bicycle	Auto R/W Violation	21804(A)	Hit & Run: No	Other Visible Injury	# Inj: 1	# Killed: 0
Party 1 Driver	WEST	Entering Traffic		M	Age: 29	2011 CHEVROLET	CRUZE	Passenger Car, Station Wagon, Jeep	
Veh Type:		Sobriety: HNBD		Assoc Factor: None Apparent		Lap/Shoulder Harness Used	Cell Phone Not In Use		
Party 2 Bicyclist	WEST	Proceeding Straight		M	Age: 54	QUIETKAT	APEX 10	Bicycle	
Veh Type:		Sobriety: HNBD		Assoc Factor: None Apparent		Not Required	Cell Phone Not In Use		
22122023	5/2/2022	17:09	Monday	9TH ST - 12TH AVE	0'	Direction: Not Stated	Daylight	Clear	Pty at Fault:1
	Rear-End		Other Motor Vehicle	Unsafe Speed	22350	Hit & Run: No	Other Visible Injury	# Inj: 2	# Killed: 0
Party 1 Driver	WEST	Proceeding Straight		M	Age: 46	2005 GMC	YUKON	Sport Utility Vehicle	
Veh Type:		Sobriety: HNBD		Assoc Factor: Inattention		Lap/Shoulder Harness Used	Cell Phone Not In Use		
Party 2 Driver	WEST	Stopped In Road		M	Age: 47	2017 HONDA	CR-V	Sport Utility Vehicle	
Veh Type:		Sobriety: HNBD		Assoc Factor: None Apparent		Lap/Shoulder Harness Used	Cell Phone Not In Use		
22215017	8/3/2022	18:18	Wednesday	9TH ST - 11TH AVE	135'	Direction: EAST	Daylight	Clear	Pty at Fault:1
	Broadside		Other Motor Vehicle	Auto R/W Violation	21804(A)	Hit & Run: No	Other Visible Injury	# Inj: 2	# Killed: 0
Party 1 Driver	WEST	Making Left Turn		F	Age: 22	1998 TOYOTA	CAMRY	Passenger Car, Station Wagon, Jeep	
Veh Type:		Sobriety: HNBD		Assoc Factor: None Apparent		Lap/Shoulder Harness Used	Cell Phone Not In Use		
Party 2 Driver	EAST	Proceeding Straight		F	Age: 41	2012 KIA	FORTE	Passenger Car, Station Wagon, Jeep	
Veh Type:		Sobriety: HNBD		Assoc Factor: None Apparent		Lap/Shoulder Harness Used	Cell Phone Not In Use		
22220003	8/8/2022	07:00	Monday	9TH ST - 12TH AVE	40'	Direction: EAST	Daylight	Clear	Pty at Fault:1
	Rear-End		Parked Motor Vehicle	Improper Turning	22107	Hit & Run: No	Other Visible Injury	# Inj: 2	# Killed: 0
Party 1 Driver	EAST	Proceeding Straight		M	Age: 43	2006 NISSAN	TITAN	Pickups & Panels	
Veh Type:		Sobriety: HNBD		Assoc Factor: None Apparent		Lap/Shoulder Harness Used	Cell Phone Not In Use		

Party 2	Parked Vehicle	EAST	Parked	Not Sta	Age: 2013 HONDA	CIVIC	Passenger Car, Station Wagon, Jeep			
Veh Type:			Sobriety: Not Applicable		Assoc Factor: None Apparent		Not Stated			
Party 3	Parked Vehicle	EAST	Parked	Not Sta	Age: 2010 DODGE	CARAVAN	Mini Van			
Veh Type:			Sobriety: Not Applicable		Assoc Factor: None Apparent		Not Stated			
Party 4	Parked Vehicle	EAST	Parked	Not Sta	Age: 1993 SELF MADE	6FT	Utility			
Veh Type:			Sobriety: Not Applicable		Assoc Factor: None Apparent		Not Stated			
Party 5	Parked Vehicle	EAST	Parked	Not Sta	Age: 1990 DICO	JET SKI TRAILER	Boat			
Veh Type:			Sobriety: Not Applicable		Assoc Factor: None Apparent		Not Stated			
Party 6	Parked Vehicle	EAST	Parked	Not Sta	Age: 2001 FORD	F-250	Pickups & Panels			
Veh Type:			Sobriety: Not Applicable		Assoc Factor: None Apparent		Not Stated			
22263022	9/20/2022	20:31	Tuesday	9TH ST - 12TH AVE		0'	Direction: Not Stated	Dark - Street Lig	Clear	Pty at Fault:1
	Head-On		Other Motor Vehicle	Driving Under Influence		23152(A)	Hit & Run: Felony	Complaint of Pain	# Inj: 2	# Killed: 0
Party 1	Driver	NORT	Making Left Turn	M	Age: 19 2007 BMW	328	Passenger Car, Station Wagon, Jeep			
Veh Type:			Sobriety: HBD Under Influen		Assoc Factor: Violation	Lap/Shoulder Harness Used	Cell Phone Not In Use			
Party 2	Driver	EAST	Proceeding Straight	F	Age: 43 2017 HONDA	CIVIC	Passenger Car, Station Wagon, Jeep			
Veh Type:			Sobriety: HNBD		Assoc Factor: None Apparent	Lap/Shoulder Harness Used	Cell Phone Not In Use			
22266011	9/23/2022	13:17	Friday	CAMPUS AVE - 9TH ST	0.5	0'	Direction: Not Stated	Daylight	Clear	Pty at Fault:1
	Broadside		Other Motor Vehicle	Traffic Signals and Signs		22450(A)	Hit & Run: No	Complaint of Pain	# Inj: 1	# Killed: 0
Party 1	Driver	EAST	Proceeding Straight	M	Age: 28 2007 TOYOTA	SIENNA	Mini Van			
Veh Type:			Sobriety: HNBD		Assoc Factor: None Apparent	Lap/Shoulder Harness Used	Cell Phone Not In Use			
Party 2	Driver	SOUT	Making Left Turn	F	Age: 20 2009 TOYOTA	CAMRY	Passenger Car, Station Wagon, Jeep			
Veh Type:			Sobriety: HNBD		Assoc Factor: None Apparent	Lap/Shoulder Harness Used	Cell Phone Not In Use			
22342021	12/8/2022	20:17	Thursday	9TH ST - 12TH AVE		110'	Direction: EAST	Dark - Street Lig	Clear	Pty at Fault:1
	Broadside		Other Motor Vehicle	Auto R/W Violation		21801(A)	Hit & Run: No	Other Visible Injury	# Inj: 2	# Killed: 0
Party 1	Driver	EAST	Making Left Turn	M	Age: 33 2013 HYUNDAI	SONATA	Passenger Car, Station Wagon, Jeep			
Veh Type:			Sobriety: Not Applicable		Assoc Factor: None Apparent	Lap/Shoulder Harness Used	Cell Phone Not In Use			
Party 2	Driver	WEST	Proceeding Straight	M	Age: 20 2010 TOYOTA	CAMRY	Passenger Car, Station Wagon, Jeep			
Veh Type:			Sobriety: Not Applicable		Assoc Factor: None Apparent	Lap/Shoulder Harness Used	Cell Phone Not In Use			
22347005	12/13/2022	06:03	Tuesday	9TH ST - 13TH AVE		26'	Direction: WEST	Dark - Street Lig	Clear	Pty at Fault:1
	Rear-End		Parked Motor Vehicle	Improper Turning		22107	Hit & Run: No	Other Visible Injury	# Inj: 1	# Killed: 0
Party 1	Driver	WEST	Proceeding Straight	F	Age: 36 2014 TOYOTA	CAMRY	Passenger Car, Station Wagon, Jeep			
Veh Type:			Sobriety: HNBD		Assoc Factor: None Apparent	Lap/Shoulder Harness Used	Cell Phone Not In Use			
Party 2	Parked Vehicle	WEST	Parked	Not Sta	Age: 2005 CADILLAC	CTS	Passenger Car, Station Wagon, Jeep			
Veh Type:			Sobriety: Not Applicable		Assoc Factor: None Apparent		Cell Phone Not In Use			
Party 3	Parked Vehicle	WEST	Parked	Not Sta	Age: 2010 HONDA	ACCORD	Passenger Car, Station Wagon, Jeep			
Veh Type:			Sobriety: Not Applicable		Assoc Factor: None Apparent		Cell Phone Not In Use			
22348010	12/14/2022	10:29	Wednesday	GROVE AVE - 9TH ST		0'	Direction: Not Stated	Daylight	Clear	Pty at Fault:1
	Broadside		Other Motor Vehicle	Auto R/W Violation		21801(A)	Hit & Run: No	Complaint of Pain	# Inj: 1	# Killed: 0
Party 1	Driver	NORT	Making Left Turn	M	Age: 36 2021 FORD	F-150	Pickups & Panels			
Veh Type:			Sobriety: HNBD		Assoc Factor: None Apparent	Lap/Shoulder Harness Used	Cell Phone Not In Use			
Party 2	Driver	SOUT	Proceeding Straight	F	Age: 75 2013 TOYOTA	COROLLA	Passenger Car, Station Wagon, Jeep			
Veh Type:			Sobriety: HNBD		Assoc Factor: None Apparent	Lap/Shoulder Harness Used	Cell Phone Not In Use			

9TH ST from 3RD AVE to GROVE AVE

23066024	3/7/2023	17:00	Tuesday	9TH ST - 12TH AVE	90'	Direction: EAST	Dusk - Dawn	Clear	Pty at Fault:1
	Sideswipe		Other Motor Vehicle	Auto R/W Violation	21804(A)	Hit & Run: No	Complaint of Pain	# Inj: 1	# Killed: 0
Party 1 Driver	WEST	Entering Traffic	F	Age: 23	2020 HONDA	ACCORD	Passenger Car, Station Wagon, Jeep		
Veh Type:		Sobriety: Impairment Not Kno		Assoc Factor: Violation		Lap/Shoulder Harness Used	Cell Phone Handheld In Use		
Party 2 Driver	WEST	Proceeding Straight	M	Age: 21	2007 KIA	SPECTRA	Passenger Car, Station Wagon, Jeep		
Veh Type:		Sobriety: HNBD		Assoc Factor: None Apparent		Lap/Shoulder Harness Used	Cell Phone Not In Use		
23113022	4/23/2023	20:26	Sunday	9TH ST - 11TH AVE	83'	Direction: EAST	Dark - Street Lig	Clear	Pty at Fault:1
	Broadside		Other Motor Vehicle	Auto R/W Violation	21804(A)	Hit & Run: No	Other Visible Injury	# Inj: 2	# Killed: 0
Party 1 Driver	SOUT	Making Left Turn	M	Age: 19	2019 CHEVROLET	COLORADO	Two Axle Truck		
Veh Type:		Sobriety: HNBD		Assoc Factor: None Apparent		Lap/Shoulder Harness Used	Cell Phone Not In Use		
Party 2 Driver	WEST	Proceeding Straight	F	Age: 21	2012 HONDA	ACCORD	Passenger Car, Station Wagon, Jeep		
Veh Type:		Sobriety: HNBD		Assoc Factor: None Apparent		Lap/Shoulder Harness Used	Cell Phone Not In Use		

Segment Length: 1.07 miles (5,659')

Collisions per mile: 24.26

Settings for Query:

Segment: 9TH ST between 3RD AVE and GROVE AVE
Include Intersection Related at Limit 1 (3RD AVE): True
Include Intersection Related at Limit 2 (GROVE AVE): True
Include Intersection Related at Intermediate Intersections: True
Sorted By: Date and Time

City of Upland

From 8/1/2020 to 8/1/2023

Total Collisions: 38

Injury Collisions: 36

Fatal Collisions: 0

Collision Summary Report

10/14/24

8TH ST from BENSON AVE to SAN ANTONIO AVE

Page 1 of 7

20227009	8/14/2020	16:55	Friday	8TH ST - MOUNTAIN AVE	123'	Direction: EAST	Daylight	Clear	Pty at Fault:1
	Broadside		Other Motor Vehicle	Auto R/W Violation	21804(A)	Hit & Run: No	Complaint of Pain	# Inj: 2	# Killed: 0
Party 1 Driver	EAST	Making Left Turn	F	Age: 30	2012 FIAT	500	Passenger Car, Station Wagon, Jeep		
Veh Type:		Sobriety: HBD Under Influenc		Assoc Factor: None Apparent		Lap/Shoulder Harness Used	Cell Phone Not In Use		
Party 2 Driver	WEST	Proceeding Straight	M	Age: 39	2017 TOYOTA	PRIUS	Passenger Car, Station Wagon, Jeep		
Veh Type:		Sobriety: HBD Under Influenc		Assoc Factor: None Apparent		Lap/Shoulder Harness Used	Cell Phone Not In Use		
20319025	11/14/2020	23:07	Saturday	8TH ST - MOUNTAIN AVE	76'	Direction: WEST	Dark - Street Lig	Clear	Pty at Fault:1
	Rear-End		Other Motor Vehicle	Unsafe Speed	22350	Hit & Run: No	Complaint of Pain	# Inj: 5	# Killed: 0
Party 1 Driver	EAST	Proceeding Straight	M	Age: 19	2006 VOLKSWAGEN	JETTA	Passenger Car, Station Wagon, Jeep		
Veh Type:		Sobriety: HNBD		Assoc Factor: Inattention		Lap/Shoulder Harness Used	Cell Phone Handheld In Use		
Party 2 Driver	EAST	Stopped In Road	F	Age: 28	2012 CHEVROLET	SILVERADO	Pickups & Panels		
Veh Type:		Sobriety: HNBD		Assoc Factor: None Apparent		Lap/Shoulder Harness Used	Not Stated		
Party 3 Driver	WEST	Stopped In Road	M	Age: 22	2013 HYUNDAI	ACCENT	Passenger Car, Station Wagon, Jeep		
Veh Type:		Sobriety: HNBD		Assoc Factor: None Apparent		Lap/Shoulder Harness Used	Not Stated		
20325023	11/20/2020	17:51	Friday	8TH ST - MONTROSE AVE	68'	Direction: WEST	Dark - Street Lig	Clear	Pty at Fault:1
	Rear-End		Other Motor Vehicle	Unsafe Speed	22350	Hit & Run: No	Other Visible Injury	# Inj: 1	# Killed: 0
Party 1 Driver	EAST	Proceeding Straight	M	Age: 37	2017 HARLEY DAVIDS	MC	Motorcycle		
Veh Type:		Sobriety: HNBD		Assoc Factor: None Apparent		M/C Helmet Driver - Yes	Cell Phone Not In Use		
Party 2 Driver	EAST	Slowing / Stopping	F	Age: 54	2017 FORD	EXPLORER	Sport Utility Vehicle		
Veh Type:		Sobriety: HNBD		Assoc Factor: None Apparent		Lap/Shoulder Harness Used	Cell Phone Not In Use		
21017009	1/17/2021	13:12	Sunday	8TH ST - MOUNTAIN AVE	340'	Direction: WEST	Daylight	Clear	Pty at Fault:1
	Broadside		Other Motor Vehicle	Auto R/W Violation	21804(A)	Hit & Run: No	Complaint of Pain	# Inj: 2	# Killed: 0
Party 1 Driver	NORT	Making Left Turn	M	Age: 59	2000 HONDA	ODYSSEY	Mini Van		
Veh Type:		Sobriety: HNBD		Assoc Factor: None Apparent		Lap/Shoulder Harness Used	Cell Phone Not In Use		
Party 2 Driver	EAST	Proceeding Straight	F	Age: 19	2015 HYUNDAI	SONATA	Passenger Car, Station Wagon, Jeep		
Veh Type:		Sobriety: HNBD		Assoc Factor: None Apparent		Lap/Shoulder Harness Used	Cell Phone Not In Use		
21093008	4/3/2021	09:01	Saturday	8TH ST - SINCLAIR AVE	0'	Direction: Not Stated	Daylight	Clear	Pty at Fault:1
	Broadside		Other Motor Vehicle	Auto R/W Violation	21802(A)	Hit & Run: No	Other Visible Injury	# Inj: 2	# Killed: 0
Party 1 Driver	SOUT	Proceeding Straight	F	Age: 35	2017 GMC	YUKON	Passenger Car, Station Wagon, Jeep		
Veh Type:		Sobriety: HNBD		Assoc Factor: None Apparent		Lap/Shoulder Harness Used	Cell Phone Not In Use		
Party 2 Driver	EAST	Proceeding Straight	M	Age: 42	1995 TOYOTA	TACOMA	Passenger Car, Station Wagon, Jeep		
Veh Type:		Sobriety: HNBD		Assoc Factor: None Apparent		Lap/Shoulder Harness Used	Cell Phone Not In Use		

8TH ST from BENSON AVE to SAN ANTONIO AVE

21099021	4/9/2021	16:11	Friday	BENSON AVE - 8TH ST	0.25	0'	Direction: Not Stated	Daylight	Clear	Pty at Fault:1
	Broadside		Other Motor Vehicle	Auto R/W Violation		21801(A)	Hit & Run: No	Complaint of Pain	# Inj: 3	# Killed: 0
Party 1 Driver	SOUT	Making Left Turn	F	Age: 80	2018 CADILLAC	XTS	Passenger Car, Station Wagon, Jeep			
Veh Type:		Sobriety: HNBD		Assoc Factor: None Apparent		Lap/Shoulder Harness Used	Cell Phone Not In Use			
Party 2 Driver	NORT	Proceeding Straight	M	Age: 64	2011 BUICK	ELECTRA	Sport Utility Vehicle			
Veh Type:		Sobriety: HNBD		Assoc Factor: None Apparent		Lap/Shoulder Harness Used	Cell Phone Not In Use			
21123005	5/3/2021	12:23	Monday	MOUNTAIN AVE - 8TH ST	0.5	0'	Direction: Not Stated	Daylight	Clear	Pty at Fault:1
	Broadside		Bicycle	Traffic Signals and Signs		21453(A)	Hit & Run: No	Other Visible Injury	# Inj: 1	# Killed: 0
Party 1 Bicyclist	EAST	Other	M	Age: 12	BMX	1 SPEED	Bicycle			
Veh Type:		Sobriety: HNBD		Assoc Factor: None Apparent		Unknown	Cell Phone Not In Use			
Party 2 Driver	SOUT	Proceeding Straight	M	Age: 24	2018 MITSUBISHI	OUTLANDER	Sport Utility Vehicle			
Veh Type:		Sobriety: HNBD		Assoc Factor: None Apparent		Lap/Shoulder Harness Used	Cell Phone Not In Use			
21131022	5/11/2021	15:41	Tuesday	SAN ANTONIO AVE - 8TH ST	0.25	0'	Direction: Not Stated	Daylight	Clear	Pty at Fault:1
	Broadside		Other Motor Vehicle	Auto R/W Violation		21801(A)	Hit & Run: No	Other Visible Injury	# Inj: 2	# Killed: 0
Party 1 Driver	NORT	Making Left Turn	M	Age: 18	2003 TOYOTA	CAMRY	Passenger Car, Station Wagon, Jeep			
Veh Type:		Sobriety: HNBD		Assoc Factor: None Apparent		Lap/Shoulder Harness Used	Cell Phone Not In Use			
Party 2 Driver	SOUT	Proceeding Straight	F	Age: 60	2013 CADILLAC	ATS	Passenger Car, Station Wagon, Jeep			
Veh Type:		Sobriety: HNBD		Assoc Factor: None Apparent		Lap/Shoulder Harness Used	Cell Phone Not In Use			
21240017	8/28/2021	14:14	Saturday	8TH ST - GENOA WAY		0'	Direction: Not Stated	Daylight	Clear	Pty at Fault:1
	Broadside		Other Motor Vehicle	Auto R/W Violation		21801(B)	Hit & Run: No	Complaint of Pain	# Inj: 2	# Killed: 0
Party 1 Driver	SOUT	Making Left Turn	F	Age: 29	2004 TOYOTA	COROLLA	Passenger Car, Station Wagon, Jeep			
Veh Type:		Sobriety: HNBD		Assoc Factor: None Apparent		Lap/Shoulder Harness Used	Cell Phone Not In Use			
Party 2 Driver	WEST	Proceeding Straight	M	Age: 60	2000 CHEVROLET	ASTRO	Mini Van			
Veh Type:		Sobriety: HNBD		Assoc Factor: None Apparent		Lap/Shoulder Harness Used	Cell Phone Not In Use			
21241003	8/29/2021	07:46	Sunday	8TH ST - SINCLAIR AVE		182'	Direction: WEST	Daylight	Clear	Pty at Fault:1
	Broadside		Other Motor Vehicle	Auto R/W Violation		21801(A)	Hit & Run: No	Complaint of Pain	# Inj: 1	# Killed: 0
Party 1 Driver	WEST	Making Left Turn	F	Age: 34	2016 HONDA	PILOT	Sport Utility Vehicle			
Veh Type:		Sobriety: HNBD		Assoc Factor: None Apparent		Lap/Shoulder Harness Used	Cell Phone Not In Use			
Party 2 Driver	EAST	Proceeding Straight	F	Age: 25	2018 SUBARU	CROSSTREK	Sport Utility Vehicle			
Veh Type:		Sobriety: HNBD		Assoc Factor: None Apparent		Lap/Shoulder Harness Used	Cell Phone Not In Use			
21265003	9/22/2021	07:29	Wednesday	8TH ST - FULTON WAY		43'	Direction: WEST	Daylight	Clear	Pty at Fault:1
	Broadside		Other Motor Vehicle	Auto R/W Violation		21804(A)	Hit & Run: No	Complaint of Pain	# Inj: 3	# Killed: 0
Party 1 Driver	NORT	Entering Traffic	F	Age: 38	2011 NISSAN	MAXIMA	Passenger Car, Station Wagon, Jeep			
Veh Type:		Sobriety: HNBD		Assoc Factor: None Apparent		Lap/Shoulder Harness Used	Cell Phone Not In Use			
Party 2 Driver	EAST	Proceeding Straight	F	Age: 44	2005 HONDA	CIVIC	Passenger Car, Station Wagon, Jeep			
Veh Type:		Sobriety: HNBD		Assoc Factor: None Apparent		Lap/Shoulder Harness Used	Cell Phone Not In Use			
21279020	10/6/2021	18:58	Wednesday	SAN ANTONIO AVE - 8TH ST	0.25	0'	Direction: Not Stated	Daylight	Clear	Pty at Fault:1
	Broadside		Other Motor Vehicle	Traffic Signals and Signs		21453(A)	Hit & Run: No	Complaint of Pain	# Inj: 1	# Killed: 0
Party 1 Driver	SOUT	Proceeding Straight	F	Age: 54	2019 INFINITI	QX80	Sport Utility Vehicle			
Veh Type:		Sobriety: HNBD		Assoc Factor: None Apparent		Lap/Shoulder Harness Used	Cell Phone Not In Use			

8TH ST from BENSON AVE to SAN ANTONIO AVE

Party 2 Driver	EAST	Proceeding Straight	F	Age: 59	2008 CHEVROLET	MALIBU	Passenger Car, Station Wagon, Jeep					
Veh Type:		Sobriety: HNBD		Assoc Factor: None Apparent		Lap/Shoulder Harness Used	Cell Phone Not In Use					
21285015	10/12/2021	14:47	Tuesday	8TH ST - SAN ANTONIO AVE		250'	Direction: WEST	Daylight	Clear		Pty at Fault:1	
	Rear-End		Other Motor Vehicle	Unsafe Speed		22350	Hit & Run: No	Complaint of Pain		# Inj: 1	# Killed: 0	
Party 1 Driver	EAST	Proceeding Straight	F	Age: 20	2006 TOYOTA	CAMRY	Passenger Car, Station Wagon, Jeep					
Veh Type:		Sobriety: HNBD		Assoc Factor: None Apparent		Lap/Shoulder Harness Used	Cell Phone Not In Use					
Party 2 Driver	EAST	Proceeding Straight	F	Age: 51	2013 CHEVROLET	IMPALA	Passenger Car, Station Wagon, Jeep					
Veh Type:		Sobriety: HNBD		Assoc Factor: None Apparent		Lap/Shoulder Harness Used	Cell Phone Not In Use					
21327028	11/23/2021	22:32	Tuesday	SAN ANTONIO AVE - 8TH ST		0'	Direction: Not Stated	Dark - Street Lig	Clear		Pty at Fault:0	
	Broadside		Other Motor Vehicle	Unknown	0.25		Hit & Run: No	Other Visible Injury		# Inj: 2	# Killed: 0	
Party 1 Driver	SOUT	Proceeding Straight	M	Age: 32	2012 TOYOTA	CAMRY	Passenger Car, Station Wagon, Jeep					
Veh Type:		Sobriety: HNBD		Assoc Factor: None Apparent		Lap/Shoulder Harness Used	Cell Phone Not In Use					
Party 2 Driver	EAST	Proceeding Straight	F	Age: 71	2002 TOYOTA	COROLLA	Passenger Car, Station Wagon, Jeep					
Veh Type:		Sobriety: HNBD		Assoc Factor: None Apparent		Lap/Shoulder Harness Used	Cell Phone Not In Use					
21331026	11/27/2021	23:16	Saturday	BENSON AVE - 8TH ST		0'	Direction: Not Stated	Dark - Street Lig	Clear		Pty at Fault:1	
	Broadside		Other Motor Vehicle	Driving Under Influence	0.25	23152(A)	Hit & Run: No	Complaint of Pain		# Inj: 1	# Killed: 0	
Party 1 Driver	EAST	Proceeding Straight	M	Age: 48	1994 JEEP	CHEROKEE	Passenger Car, Station Wagon, Jeep					
Veh Type:		Sobriety: HBD Under Influen		Assoc Factor: Violation		Lap/Shoulder Harness Used	Cell Phone Not In Use					
Party 2 Driver	NORT	Proceeding Straight	M	Age: 23	2013 KIA	OPTIMA	Passenger Car, Station Wagon, Jeep					
Veh Type:		Sobriety: HNBD		Assoc Factor: None Apparent		Lap/Shoulder Harness Used	Cell Phone Not In Use					
22016011	1/16/2022	14:26	Sunday	SAN ANTONIO AVE - 8TH ST		0'	Direction: Not Stated	Daylight	Clear		Pty at Fault:1	
	Broadside		Other Motor Vehicle	Auto R/W Violation	0.25	21801(A)	Hit & Run: No	Other Visible Injury		# Inj: 1	# Killed: 0	
Party 1 Driver	NORT	Making Left Turn	F	Age: 19	2016 NISSAN	SENTRA	Passenger Car, Station Wagon, Jeep					
Veh Type:		Sobriety: Impairment Not Kno		Assoc Factor: None Apparent		Lap/Shoulder Harness Used	Cell Phone Not In Use					
Party 2 Driver	SOUT	Proceeding Straight	M	Age: 34	2008 TOYOTA	COROLLA	Passenger Car, Station Wagon, Jeep					
Veh Type:		Sobriety: Not Applicable		Assoc Factor: None Apparent		Lap/Shoulder Harness Used	Cell Phone Not In Use					
22025027	1/25/2022	19:22	Tuesday	8TH ST - MOUNTAIN AVE		129'	Direction: WEST	Dark - Street Lig	Clear		Pty at Fault:1	
	Rear-End		Other Motor Vehicle	Unsafe Speed		22350	Hit & Run: No	Other Visible Injury		# Inj: 2	# Killed: 0	
Party 1 Driver	EAST	Proceeding Straight	M	Age: 35	2016 HONDA	ACCORD	Passenger Car, Station Wagon, Jeep					
Veh Type:		Sobriety: HNBD		Assoc Factor: None Apparent		Lap/Shoulder Harness Used	Cell Phone Not In Use					
Party 2 Driver	EAST	Slowing / Stopping	M	Age: 63	2015 MAZDA	6	Passenger Car, Station Wagon, Jeep					
Veh Type:		Sobriety: HNBD		Assoc Factor: None Apparent		Lap/Shoulder Harness Used	Cell Phone Not In Use					
22140023	5/20/2022	20:45	Friday	SAN ANTONIO AVE - 8TH ST		0'	Direction: Not Stated	Dark - Street Lig	Clear		Pty at Fault:0	
	Broadside		Other Motor Vehicle	Traffic Signals and Signs	0.25	21453(A)	Hit & Run: No	Other Visible Injury		# Inj: 2	# Killed: 0	
Party 1 Driver	WEST	Proceeding Straight	M	Age: 46	2002 NISSAN	XTERRA	Sport Utility Vehicle					
Veh Type:		Sobriety: HNBD		Assoc Factor: None Apparent		Lap/Shoulder Harness Used	Cell Phone Not In Use					
Party 2 Driver	NORT	Proceeding Straight	M	Age: 33	2021 SUBARU	OUTBACK	Sport Utility Vehicle					
Veh Type:		Sobriety: HNBD		Assoc Factor: None Apparent		Lap/Shoulder Harness Used	Cell Phone Not In Use					
22194006	7/13/2022	07:15	Wednesday	8TH ST - LINDA WAY		167'	Direction: WEST	Daylight	Clear		Pty at Fault:1	
	Broadside		Bicycle			21206	Hit & Run: No	Other Visible Injury		# Inj: 1	# Killed: 0	

8TH ST from BENSON AVE to SAN ANTONIO AVE

Party 1 Veh Type:	Bicyclist	WEST	Proceeding Straight	M	Age: 41	SCHWINN	RANGER	Bicycle					
			Sobriety: HNBD		Assoc Factor: None Apparent		M/C Helmet Driver - No	Cell Phone Not In Use					
Party 2 Veh Type:	Driver	EAST	Making Left Turn	F	Age: 35	2015 FORD	FUSION	Passenger Car, Station Wagon, Jeep					
			Sobriety: HNBD		Assoc Factor: None Apparent		Lap/Shoulder Harness Used	Cell Phone Not In Use					
22235015	8/23/2022	15:30	Tuesday	MOUNTAIN AVE - 8TH ST			0'	Direction: Not Stated	Daylight	Clear		Pty at Fault:0	
	Rear-End		Other Motor Vehicle	Other Than Driver	0.5		Hit & Run: No	Property Damage Only	# Inj: 0	# Killed: 0			
Party 1 Veh Type:	Driver	NORT	Proceeding Straight	F	Age: 49	2013 FORD	FUSION	Passenger Car, Station Wagon, Jeep					
			Sobriety: Impairment Not Kno		Assoc Factor: None Apparent		Unknown	Cell Phone Not In Use					
Party 2 Veh Type:	Driver	NORT	Stopped In Road	M	Age: 37	2018 TOYOTA	HIGHLANDER	Sport Utility Vehicle					
			Sobriety: HBD Not Under Influ		Assoc Factor: None Apparent		Lap/Shoulder Harness Used	Cell Phone Not In Use					
22239005	8/27/2022	11:50	Saturday	8TH ST - BENSON AVE			0'	Direction: Not Stated	Daylight	Clear		Pty at Fault:1	
	Rear-End		Other Motor Vehicle	Unsafe Speed	0.25	22350	Hit & Run: No	Complaint of Pain	# Inj: 1	# Killed: 0			
Party 1 Veh Type:	Driver	WEST	Making Right Turn	M	Age: 45	1967 VOLKSWAGEN	BEETLE	Passenger Car, Station Wagon, Jeep					
			Sobriety: HNBD		Assoc Factor: None Apparent		Lap/Shoulder Harness Used	Cell Phone Not In Use					
Party 2 Veh Type:	Driver	WEST	Stopped In Road	F	Age: 57	2009 HONDA	ACCORD	Passenger Car, Station Wagon, Jeep					
			Sobriety: HNBD		Assoc Factor: None Apparent		Lap/Shoulder Harness Used	Cell Phone Not In Use					
22281012	10/8/2022	19:55	Saturday	8TH ST - BENSON AVE			370'	Direction: EAST	Dark - Street Lig	Clear		Pty at Fault:1	
	Broadside		Other Motor Vehicle	Improper Turning		22107	Hit & Run: No	Complaint of Pain	# Inj: 1	# Killed: 0			
Party 1 Veh Type:	Driver	EAST	Entering Traffic	M	Age: 33	2005 FORD	EXPEDITION	Sport Utility Vehicle					
			Sobriety: HNBD		Assoc Factor: None Apparent		Lap/Shoulder Harness Used	Cell Phone Not In Use					
Party 2 Veh Type:	Driver	EAST	Proceeding Straight	F	Age: 25	2011 MERCEDES-BENZ	GL	Sport Utility Vehicle					
			Sobriety: HNBD		Assoc Factor: None Apparent		Lap/Shoulder Harness Used	Cell Phone Not In Use					
22336018	12/2/2022	18:08	Friday	8TH ST - LINDA WAY			53'	Direction: EAST	Dark - Street Lig	Cloudy		Pty at Fault:1	
	Rear-End		Other Motor Vehicle	Driving Under Influence		23152(A)	Hit & Run: Felony	Complaint of Pain	# Inj: 2	# Killed: 0			
Party 1 Veh Type:	Driver	EAST	Proceeding Straight	F	Age: 57	2006 TOYOTA	SIENNA	Mini Van					
			Sobriety: HBD Under Influen		Assoc Factor: Violation		Lap/Shoulder Harness Used	Cell Phone Not In Use					
Party 2 Veh Type:	Driver	EAST	Slowing / Stopping	M	Age: 21	2019 KIA	OPTIMA	Passenger Car, Station Wagon, Jeep					
			Sobriety: HNBD		Assoc Factor: None Apparent		Lap/Shoulder Harness Used	Cell Phone Not In Use					
Party 3 Veh Type:	Driver	EAST	Stopped In Road	M	Age: 23	2019 TOYOTA	CAMRY	Passenger Car, Station Wagon, Jeep					
			Sobriety: HNBD		Assoc Factor: None Apparent		Lap/Shoulder Harness Used	Cell Phone Not In Use					
22341002	12/7/2022	03:58	Wednesday	8TH ST - SAN ANTONIO AVE			50'	Direction: EAST	Dark - Street Lig	Clear		Pty at Fault:1	
	Hit Object		Fixed Object	Unsafe Speed	0.5	22350	Hit & Run: No	Other Visible Injury	# Inj: 1	# Killed: 0			
Party 1 Veh Type:	Driver	EAST	Proceeding Straight	M	Age: 82	2015 TOYOTA	CAMRY	Passenger Car, Station Wagon, Jeep					
			Sobriety: HNBD		Assoc Factor: None Apparent		Lap/Shoulder Harness Used	Cell Phone Not In Use					
22353016	12/19/2022	17:47	Monday	8TH ST - MOUNTAIN AVE			0'	Direction: Not Stated	Dark - Street Lig	Clear		Pty at Fault:1	
	Broadside		Other Motor Vehicle	Auto R/W Violation	0.25	21801(A)	Hit & Run: No	Complaint of Pain	# Inj: 1	# Killed: 0			
Party 1 Veh Type:	Driver	EAST	Making Left Turn	F	Age: 52	2011 FORD	FLEX	Passenger Car, Station Wagon, Jeep					
			Sobriety: HNBD		Assoc Factor: None Apparent		Lap/Shoulder Harness Used	Cell Phone Not In Use					
Party 2 Veh Type:	Driver	WEST	Proceeding Straight	M	Age: 20	1998 TOYOTA	CAMRY	Passenger Car, Station Wagon, Jeep					
			Sobriety: HNBD		Assoc Factor: None Apparent		Lap/Shoulder Harness Used	Cell Phone Not In Use					

23010015	1/10/2023	21:14	Tuesday	8TH ST - MONTROSE AVE	235'	Direction: EAST	Dark - Street Lig	Clear	Pty at Fault:1
	Broadside		Other Motor Vehicle	Improper Turning	22107	Hit & Run: No	Complaint of Pain	# Inj: 2	# Killed: 0
Party 1 Driver	NORT	Making Left Turn	M	Age: 33	2014 HONDA	CIVIC	Passenger Car, Station Wagon, Jeep		
Veh Type:		Sobriety: HBD Not Under Infl		Assoc Factor: None Apparent		Lap/Shoulder Harness Used	Cell Phone Not In Use		
Party 2 Driver	EAST	Proceeding Straight	M	Age: 29	2003 FORD	RANGER	Two Axle Truck		
Veh Type:		Sobriety: HNBD		Assoc Factor: None Apparent		Lap/Shoulder Harness Used	Cell Phone Not In Use		
23014003	1/14/2023	01:04	Saturday	8TH ST - SINCLAIR AVE	362'	Direction: WEST	Dark - Street Lig	Clear	Pty at Fault:1
	Rear-End		Parked Motor Vehicle	Unsafe Speed	22350	Hit & Run: No	Other Visible Injury	# Inj: 1	# Killed: 0
Party 1 Driver	EAST	Proceeding Straight	F	Age: 60	2021 MERCEDES-BENZ E-CLASS		Passenger Car, Station Wagon, Jeep		
Veh Type:		Sobriety: HNBD		Assoc Factor: None Apparent		Lap/Shoulder Harness Used	Cell Phone Not In Use		
Party 2 Parked Vehicle	EAST	Stopped In Road	Not Sta	Age:	2012 FREIGHTLINER	M2 106	Two Axle Truck		
Veh Type:		Sobriety: HNBD		Assoc Factor: Violation			Cell Phone Not In Use		
23030015	1/30/2023	15:11	Monday	8TH ST - LINDA WAY	0'	Direction: Not Stated	Daylight	Cloudy	Pty at Fault:0
	Head-On		Other Motor Vehicle	Auto R/W Violation	21801(A)	Hit & Run: No	Complaint of Pain	# Inj: 1	# Killed: 0
Party 1 Driver	WEST	Making Left Turn	F	Age: 34	2021 HONDA	ACCORD	Passenger Car, Station Wagon, Jeep		
Veh Type:		Sobriety: HNBD		Assoc Factor: None Apparent		Lap/Shoulder Harness Used	Cell Phone Not In Use		
Party 2 Driver	EAST	Making Left Turn	M	Age: 41	2011 JEEP	PATRIOT	Passenger Car, Station Wagon, Jeep		
Veh Type:		Sobriety: HNBD		Assoc Factor: None Apparent		Lap/Shoulder Harness Used	Cell Phone Not In Use		
23054010	2/23/2023	14:06	Thursday	8TH ST - MOUNTAIN AVE	201'	Direction: EAST	Daylight	Clear	Pty at Fault:1
	Rear-End		Other Motor Vehicle	Unsafe Speed	22350	Hit & Run: No	Complaint of Pain	# Inj: 1	# Killed: 0
Party 1 Driver	EAST	Proceeding Straight	F	Age: 45	2016 HYUNDAI	SONATA	Passenger Car, Station Wagon, Jeep		
Veh Type:		Sobriety: HNBD		Assoc Factor: None Apparent		Lap/Shoulder Harness Used	Cell Phone Not In Use		
Party 2 Driver	EAST	Stopped In Road	M	Age: 40	2005 HONDA	ODYSSEY	Sport Utility Vehicle		
Veh Type:		Sobriety: HNBD		Assoc Factor: None Apparent		Lap/Shoulder Harness Used	Cell Phone Not In Use		
23076003	3/17/2023	06:21	Friday	8TH ST - MOUNTAIN AVE	0'	Direction: Not Stated	Dusk - Dawn	Clear	Pty at Fault:1
	Hit Object		Fixed Object	Improper Turning	22107	Hit & Run: No	Property Damage Only	# Inj: 0	# Killed: 0
Party 1 Driver	EAST	Proceeding Straight	M	Age: 39	2008 PONTIAC	G6	Passenger Car, Station Wagon, Jeep		
Veh Type:		Sobriety: HNBD		Assoc Factor: None Apparent		Lap/Shoulder Harness Used	Cell Phone Not In Use		
23099008	4/9/2023	06:40	Sunday	8TH ST - FULTON WAY	28'	Direction: WEST	Daylight	Clear	Pty at Fault:1
	Broadside		Other Motor Vehicle	Auto R/W Violation	21804(A)	Hit & Run: No	Other Visible Injury	# Inj: 1	# Killed: 0
Party 1 Driver	EAST	Making Right Turn	F	Age: 62	2103 FORD	ESCAPE	Sport Utility Vehicle		
Veh Type:		Sobriety: HNBD		Assoc Factor: None Apparent		Lap/Shoulder Harness Used	Cell Phone Not In Use		
Party 2 Driver	EAST	Proceeding Straight	F	Age: 43	2103 NISSAN	PATHFINDER	Sport Utility Vehicle		
Veh Type:		Sobriety: HNBD		Assoc Factor: None Apparent		Lap/Shoulder Harness Used	Cell Phone Not In Use		
23111011	4/21/2023	15:51	Friday	8TH ST - MONTROSE AVE	115'	Direction: WEST	Daylight	Clear	Pty at Fault:1
	Broadside		Other Motor Vehicle	Auto R/W Violation	21801(A)	Hit & Run: No	Other Visible Injury	# Inj: 1	# Killed: 0
Party 1 Driver	WEST	Making Left Turn	M	Age: 26	2006 NISSAN	MURANO	Sport Utility Vehicle		
Veh Type:		Sobriety: Not Applicable		Assoc Factor: None Apparent		Lap/Shoulder Harness Used	Cell Phone Not In Use		
Party 2 Driver	EAST	Proceeding Straight	F	Age: 63	1992 JAGUAR	XJ6 SEDAN	Passenger Car, Station Wagon, Jeep		
Veh Type:		Sobriety: Not Applicable		Assoc Factor: None Apparent		Lap/Shoulder Harness Used	Cell Phone Not In Use		

8TH ST from BENSON AVE to SAN ANTONIO AVE

23132015	5/12/2023	18:29	Friday	8TH ST - MOUNTAIN AVE	112'	Direction: EAST	Dusk - Dawn	Clear	Pty at Fault:1
	Other		Bicycle	Unsafe Speed	22350	Hit & Run: Felony	Severe Injury	# Inj: 1	# Killed: 0
Party 1 Driver	WEST	Traveling Wrong Way	Not Sta	Age: TOYOTA	SIENNA	Mini Van			
Veh Type:		Sobriety: Impairment Not Kno	Assoc Factor: None Apparent			Not Stated			
Party 2 Bicyclist	SOUT	Entering Traffic	M	Age: 54	PK7	Bicycle			
Veh Type:		Sobriety: Impairment Not Kno	Assoc Factor: None Apparent			M/C Bicycle Helmet Driver -	Cell Phone Not In Use		
Party 3 Driver	WEST	Stopped In Road	F	Age: 57	2010 FORD	EDGE	Sport Utility Vehicle		
Veh Type:		Sobriety: HNBD	Assoc Factor: None Apparent			Lap/Shoulder Harness Used	Cell Phone Not In Use		
23150018	5/30/2023	17:14	Tuesday	SAN ANTONIO AVE - 8TH ST	0'	Direction: Not Stated	Daylight	Clear	Pty at Fault:1
	Broadside		Other Motor Vehicle	Auto R/W Violation	21801(A)	Hit & Run: No	Other Visible Injury	# Inj: 2	# Killed: 0
Party 1 Driver	SOUT	Making Left Turn	F	Age: 31	2019 KIA	FORTE	Passenger Car, Station Wagon, Jeep		
Veh Type:		Sobriety: HNBD	Assoc Factor: None Apparent			Lap/Shoulder Harness Used	Cell Phone Not In Use		
Party 2 Driver	NORT	Proceeding Straight	F	Age: 36	2017 KIA	OPTIMA	Passenger Car, Station Wagon, Jeep		
Veh Type:		Sobriety: HNBD	Assoc Factor: None Apparent			Lap/Shoulder Harness Used	Cell Phone Not In Use		
23153008	6/2/2023	13:59	Friday	8TH ST - SPENCER AVE	309'	Direction: WEST	Daylight	Clear	Pty at Fault:1
	Sideswipe		Parked Motor Vehicle	Improper Turning	22107	Hit & Run: No	Other Visible Injury	# Inj: 1	# Killed: 0
Party 1 Driver	EAST	Other Unsafe Turning	M	Age: 27	2017 HYUNDAI	ACCENT	Passenger Car, Station Wagon, Jeep		
Veh Type:		Sobriety: HNBD	Assoc Factor: None Apparent			Lap/Shoulder Harness Used	Cell Phone Not In Use		
Party 2 Parked Vehicle	EAST	Parked	Not Sta	Age: 2021	MITSUBISHI	OUTLANDER	Passenger Car, Station Wagon, Jeep		
Veh Type:		Sobriety: Not Applicable	Assoc Factor: None Apparent				Cell Phone Not In Use		
Party 3 Parked Vehicle	EAST	Parked	Not Sta	Age: 2020	HONDA	ACCORD			
Veh Type:		Sobriety: Not Applicable	Assoc Factor: None Apparent				Cell Phone Not In Use		
23176027	6/25/2023	13:24	Sunday	8TH ST - MOUNTAIN AVE	0.5	0'	Direction: Not Stated	Daylight	Clear
	Broadside		Other Motor Vehicle	Auto R/W Violation	21801(A)	Hit & Run: No	Other Visible Injury	# Inj: 1	# Killed: 0
Party 1 Driver	WEST	Making Left Turn	F	Age: 28	2020 MINI	COOPER	Passenger Car, Station Wagon, Jeep		
Veh Type:		Sobriety: HNBD	Assoc Factor: None Apparent			Lap/Shoulder Harness Used	Cell Phone Not In Use		
Party 2 Driver	EAST	Proceeding Straight	M	Age: 52	2010 TOYOTA	TUNDRA	Passenger Car, Station Wagon, Jeep		
Veh Type:		Sobriety: HNBD	Assoc Factor: None Apparent			Lap/Shoulder Harness Used	Cell Phone Not In Use		
23182015	7/1/2023	14:33	Saturday	8TH ST - MOUNTAIN AVE	49'	Direction: WEST	Daylight	Not Stated	Pty at Fault:1
	Sideswipe		Other Motor Vehicle	Driving Under Influence	23152(A)	Hit & Run: No	Other Visible Injury	# Inj: 1	# Killed: 0
Party 1 Driver	EAST	Proceeding Straight	M	Age: 37	2007 HONDA	CIVIC	Passenger Car, Station Wagon, Jeep		
Veh Type:		Sobriety: HBD Under Influenc	Assoc Factor: None Apparent			Lap/Shoulder Harness Used	Cell Phone Not In Use		
Party 2 Driver	EAST	Stopped In Road	M	Age: 23	2017 SUBARU	WRX	Passenger Car, Station Wagon, Jeep		
Veh Type:		Sobriety: HNBD	Assoc Factor: None Apparent			Lap/Shoulder Harness Used	Cell Phone Not In Use		
Party 3 Driver	EAST	Stopped In Road	M	Age: 56	2004 TOYOTA	SIENNA	Mini Van		
Veh Type:		Sobriety: HNBD	Assoc Factor: None Apparent			Lap/Shoulder Harness Used	Cell Phone Not In Use		
23203022	7/23/2023	22:22	Sunday	8TH ST - SINCLAIR AVE	175'	Direction: WEST	Dark - Street Lig	Clear	Pty at Fault:1
	Rear-End		Parked Motor Vehicle	Improper Turning	22107	Hit & Run: No	Severe Injury	# Inj: 2	# Killed: 0
Party 1 Driver	WEST	Other Unsafe Turning	M	Age: 56	2021 BMW	530i	Passenger Car, Station Wagon, Jeep		
Veh Type:		Sobriety: HNBD	Assoc Factor: None Apparent			Lap/Shoulder Harness Used	Cell Phone Not In Use		
Party 2 Parked Vehicle	WEST	Parked	Not Sta	Age: 2003	FORD	F-250	Passenger Car, Station Wagon, Jeep		
Veh Type:		Sobriety: Not Applicable	Assoc Factor: None Apparent				Cell Phone Not In Use		

8TH ST from BENSON AVE to SAN ANTONIO AVE

Party 3	Parked Vehicle	WEST	Parked	Not Sta	Age:	2012 FORD	F-250	Passenger Car, Station Wagon, Jeep
Veh Type:			Sobriety: Not Applicable	Assoc Factor:	None Apparent			Cell Phone Not In Use
Party 4	Parked Vehicle	WEST	Parked	Not Sta	Age:	2012 HONDA	CIVIC	Passenger Car, Station Wagon, Jeep
Veh Type:			Sobriety: Not Applicable	Assoc Factor:	None Apparent			Cell Phone Not In Use

Segment Length: 1.16 miles (6,101')

Collisions per mile: 32.89

Settings for Query:

Segment: 8TH ST between BENSON AVE and SAN ANTONIO AVE
Include Intersection Related at Limit 1 (BENSON AVE): True
Include Intersection Related at Limit 2 (SAN ANTONIO AVE): True
Include Intersection Related at Intermediate Intersections: True
Sorted By: Date and Time

City of Upland

From 8/1/2020 to 8/1/2023

Total Collisions: 40
Injury Collisions: 36
Fatal Collisions: 0

Collision Summary Report

10/14/24

8TH ST from GROVE AVE to SAN ANTONIO AVE

Page 1 of 7

20237033	8/24/2020	22:34	Monday	EUCLID AVE - 8TH ST	0.5	0'	Direction: Not Stated	Dark - Street Lig	Clear	Pty at Fault:1
	Broadside		Other Motor Vehicle	Traffic Signals and Signs		21453(A)	Hit & Run: No	Other Visible Injury	# Inj: 3	# Killed: 0
Party 1 Driver	WEST	Proceeding Straight	M	Age: 21	2002 FORD	EXPLORER	Sport Utility Vehicle			
Veh Type:		Sobriety: HNBD		Assoc Factor: None Apparent		Lap/Shoulder Harness Used	Cell Phone Not In Use			
Party 2 Driver	SOUT	Proceeding Straight	M	Age: 19	2015 FORD	MUSTANG	Passenger Car, Station Wagon, Jeep			
Veh Type:		Sobriety: HNBD		Assoc Factor: None Apparent		Lap/Shoulder Harness Used	Cell Phone Not In Use			
20263003	9/19/2020	00:20	Saturday	EUCLID AVE - 8TH ST	0.5	0'	Direction: Not Stated	Dark - Street Lig	Clear	Pty at Fault:1
	Rear-End		Other Motor Vehicle	Unsafe Speed		22350	Hit & Run: Misd	Complaint of Pain	# Inj: 1	# Killed: 0
Party 1 Driver	EAST	Proceeding Straight	F	Age: 41	2010 FORD	FOCUS	Passenger Car, Station Wagon, Jeep			
Veh Type:		Sobriety: Impairment Not Kno		Assoc Factor: Inattention		Lap/Shoulder Harness Used	Cell Phone Handheld In Use			
Party 2 Driver	EAST	Stopped In Road	M	Age: 56	2003 GMC	SIERRA	Pickups & Panels			
Veh Type:		Sobriety: HNBD		Assoc Factor: None Apparent		Lap/Shoulder Harness Used	Cell Phone Not In Use			
21013018	1/13/2021	18:26	Wednesday	CAMPUS AVE - 8TH ST	0.5	0'	Direction: Not Stated	Dark - Street Lig	Clear	Pty at Fault:1
	Broadside		Motor Vehicle on Othe	Auto R/W Violation		21802(A)	Hit & Run: No	Property Damage Only	# Inj: 0	# Killed: 0
Party 1 Driver	NORT	Proceeding Straight	M	Age: 72	2019 DODGE	RAM	Pickups & Panels			
Veh Type:		Sobriety: Not Applicable		Assoc Factor: None Apparent		Lap/Shoulder Harness Used	Not Stated			
Party 2 Driver	EAST	Proceeding Straight	M	Age: 28	2013 DODGE	DART	Passenger Car, Station Wagon, Jeep			
Veh Type:		Sobriety: Not Applicable		Assoc Factor: None Apparent		Lap/Shoulder Harness Used	Not Stated			
21051006	2/20/2021	10:15	Saturday	EUCLID AVE - 8TH ST	0.5	0'	Direction: Not Stated	Daylight	Clear	Pty at Fault:1
	Broadside		Other Motor Vehicle	Traffic Signals and Signs		21453(A)	Hit & Run: No	Other Visible Injury	# Inj: 1	# Killed: 0
Party 1 Driver	SOUT	Proceeding Straight	F	Age: 39	2018 MAZDA	MAZDA3	Passenger Car, Station Wagon, Jeep			
Veh Type:		Sobriety: HNBD		Assoc Factor: None Apparent		Lap/Shoulder Harness Used	Cell Phone Not In Use			
Party 2 Driver	EAST	Proceeding Straight	M	Age: 66	1998 HARLEY DAVIDS	MC	Motorcycle			
Veh Type:		Sobriety: HNBD		Assoc Factor: None Apparent		M/C Helmet Driver - Yes	Cell Phone Not In Use			
21128012	5/9/2021	13:54	Sunday	8TH ST - HERITAGE WAY		0'	Direction: Not Stated	Daylight	Clear	Pty at Fault:1
	Broadside		Other Motor Vehicle	Unsafe Speed		22350	Hit & Run: No	Severe Injury	# Inj: 1	# Killed: 0
Party 1 Driver	EAST	Passing Other Vehicle	M	Age: 31	2009 YAMAHA	MC	Motorcycle			
Veh Type:		Sobriety: HNBD		Assoc Factor: None Apparent		M/C Helmet Driver - Yes	Cell Phone Not In Use			
Party 2 Driver	EAST	Making Left Turn	M	Age: 26	2015 TOYOTA	PRIUS	Passenger Car, Station Wagon, Jeep			
Veh Type:		Sobriety: HNBD		Assoc Factor: None Apparent		Lap/Shoulder Harness Used	Cell Phone Not In Use			
21131022	5/11/2021	15:41	Tuesday	SAN ANTONIO AVE - 8TH ST	0.25	0'	Direction: Not Stated	Daylight	Clear	Pty at Fault:1
	Broadside		Other Motor Vehicle	Auto R/W Violation		21801(A)	Hit & Run: No	Other Visible Injury	# Inj: 2	# Killed: 0

8TH ST from GROVE AVE to SAN ANTONIO AVE

Party 1 Driver	NORT	Making Left Turn	M	Age: 18	2003 TOYOTA	CAMRY	Passenger Car, Station Wagon, Jeep			
Veh Type:		Sobriety: HNBD		Assoc Factor: None Apparent		Lap/Shoulder Harness Used	Cell Phone Not In Use			
Party 2 Driver	SOUT	Proceeding Straight	F	Age: 60	2013 CADILLAC	ATS	Passenger Car, Station Wagon, Jeep			
Veh Type:		Sobriety: HNBD		Assoc Factor: None Apparent		Lap/Shoulder Harness Used	Cell Phone Not In Use			
21164002	6/13/2021	02:25 Sunday	EUCLID AVE - 8TH ST		0.5	0'	Direction: Not Stated	Dark - Street Lig	Clear	Pty at Fault:1
	Broadside		Other Motor Vehicle	Driving Under Influence		23152(A)	Hit & Run: No	Severe Injury	# Inj: 2	# Killed: 0
Party 1 Driver	SOUT	Proceeding Straight	F	Age: 22	2018 NISSAN	ALTIMA	Passenger Car, Station Wagon, Jeep			
Veh Type:		Sobriety: HBD Under Influen		Assoc Factor: Violation		Lap/Shoulder Harness Used	Cell Phone Not In Use			
Party 2 Driver	EAST	Proceeding Straight	M	Age: 23	2002 BMW	325i	Passenger Car, Station Wagon, Jeep			
Veh Type:		Sobriety: HNBD		Assoc Factor: None Apparent		Lap/Shoulder Harness Used	Cell Phone Not In Use			
21214013	8/2/2021	13:05 Monday	8TH ST - EUCLID AVE		0.5	0'	Direction: Not Stated	Daylight	Clear	Pty at Fault:1
	Sideswipe		Other Motor Vehicle	Improper Turning		22107	Hit & Run: No	Complaint of Pain	# Inj: 1	# Killed: 0
Party 1 Driver	EAST	Other Unsafe Turning	M	Age: 32	2017 NISSAN	SENTRA	Passenger Car, Station Wagon, Jeep			
Veh Type:		Sobriety: HNBD		Assoc Factor: None Apparent		Lap/Shoulder Harness Used	Cell Phone Not In Use			
Party 2 Driver	EAST	Proceeding Straight	M	Age: 39	2018 HYUNDAI	ELANTRA	Passenger Car, Station Wagon, Jeep			
Veh Type:		Sobriety: HNBD		Assoc Factor: None Apparent		Lap/Shoulder Harness Used	Cell Phone Not In Use			
21222018	8/10/2021	18:46 Tuesday	EUCLID AVE - 8TH ST		0.5	0'	Direction: Not Stated	Daylight	Clear	Pty at Fault:1
	Broadside		Bicycle	Improper Turning		22100(A)	Hit & Run: No	Complaint of Pain	# Inj: 1	# Killed: 0
Party 1 Driver	SOUT	Making Right Turn	M	Age: 35	2020 NISSAN	SENTRA	Passenger Car, Station Wagon, Jeep			
Veh Type:		Sobriety: HNBD		Assoc Factor: None Apparent		Lap/Shoulder Harness Used	Cell Phone Not In Use			
Party 2 Bicyclist	SOUT	Proceeding Straight	F	Age: 31	2021 CANNONDALE		Bicycle			
Veh Type:		Sobriety: HNBD		Assoc Factor: None Apparent		None In Vehicle	Cell Phone Not In Use			
21265011	9/22/2021	12:24 Wednesday	8TH ST - EUCLID AVE		0.5	0'	Direction: Not Stated	Daylight	Clear	Pty at Fault:1
	Broadside		Other Motor Vehicle	Traffic Signals and Signs		21453(A)	Hit & Run: No	Complaint of Pain	# Inj: 4	# Killed: 0
Party 1 Driver	WEST	Proceeding Straight	M	Age: 67	2018 CHEVROLET	EQUINOX	Passenger Car, Station Wagon, Jeep			
Veh Type:		Sobriety: HNBD		Assoc Factor: None Apparent		Lap/Shoulder Harness Used	Cell Phone Not In Use			
Party 2 Driver	NORT	Proceeding Straight	M	Age: 35	2013 MERCEDES-BENZ	C-CLASS	Passenger Car, Station Wagon, Jeep			
Veh Type:		Sobriety: HNBD		Assoc Factor: None Apparent		Lap/Shoulder Harness Used	Cell Phone Not In Use			
21267001	9/24/2021	01:48 Friday	8TH ST - PALM AVE			0'	Direction: Not Stated	Dark - Street Lig	Clear	Pty at Fault:1
	Broadside		Other Motor Vehicle	Auto R/W Violation		21802(A)	Hit & Run: No	Complaint of Pain	# Inj: 3	# Killed: 0
Party 1 Driver	SOUT	Making Left Turn	F	Age: 22	2007 BMW	328	Passenger Car, Station Wagon, Jeep			
Veh Type:		Sobriety: HNBD		Assoc Factor: None Apparent		Lap/Shoulder Harness Used	Cell Phone Not In Use			
Party 2 Driver	WEST	Proceeding Straight	M	Age: 23	2017 HONDA	ACCORD	Passenger Car, Station Wagon, Jeep			
Veh Type:		Sobriety: HNBD		Assoc Factor: None Apparent		Lap/Shoulder Harness Used	Cell Phone Not In Use			
21273020	9/30/2021	17:11 Thursday	8TH ST - PALM AVE			90'	Direction: EAST	Daylight	Clear	Pty at Fault:1
	Other		Other Object	Hazardous Parking		22515(A)	Hit & Run: No	Complaint of Pain	# Inj: 1	# Killed: 0
Party 1 Driver	SOUT	Parking Maneuver	F	Age: 25	2016 FORD	TRANSIT	Passenger Car, Station Wagon, Jeep			
Veh Type:		Sobriety: HNBD		Assoc Factor: None Apparent		Lap/Shoulder Harness Used	Cell Phone Not In Use			
21279020	10/6/2021	18:58 Wednesday	SAN ANTONIO AVE - 8TH ST		0.25	0'	Direction: Not Stated	Daylight	Clear	Pty at Fault:1
	Broadside		Other Motor Vehicle	Traffic Signals and Signs		21453(A)	Hit & Run: No	Complaint of Pain	# Inj: 1	# Killed: 0

Party 1 Driver	SOUT	Proceeding Straight	F	Age: 54	2019 INFINITI	QX80	Sport Utility Vehicle				
Veh Type:		Sobriety: HNBD		Assoc Factor: None Apparent		Lap/Shoulder Harness Used	Cell Phone Not In Use				
Party 2 Driver	EAST	Proceeding Straight	F	Age: 59	2008 CHEVROLET	MALIBU	Passenger Car, Station Wagon, Jeep				
Veh Type:		Sobriety: HNBD		Assoc Factor: None Apparent		Lap/Shoulder Harness Used	Cell Phone Not In Use				
21308019	11/4/2021	23:00	Thursday	8TH ST - 3RD AVE			35'	Direction: WEST	Daylight	Clear	Pty at Fault:1
	Rear-End		Parked Motor Vehicle	Unsafe Speed		22350	Hit & Run: Misde	Property Damage Only	# Inj: 0	# Killed: 0	
Party 1 Driver	EAST	Proceeding Straight	M	Age: 25	2010 MAZDA	MAZDA3	Passenger Car, Station Wagon, Jeep				
Veh Type:		Sobriety: HBD Impairment Un		Assoc Factor: None Apparent		Unknown	Cell Phone Handheld In Use				
Party 2 Parked Vehicle	EAST	Parked	Not Sta	Age:	2011 VOLKSWAGEN	GTI	Passenger Car, Station Wagon, Jeep				
Veh Type:		Sobriety: Not Applicable		Assoc Factor: None Apparent			Cell Phone Not In Use				
Party 3 Parked Vehicle	EAST	Parked	Not Sta	Age:	2019 SUBARU	IMPREZA	Passenger Car, Station Wagon, Jeep				
Veh Type:		Sobriety: Not Applicable		Assoc Factor: None Apparent			Cell Phone Not In Use				
21322012	11/18/2021	12:52	Thursday	8TH ST - EUCLID AVE			10'	Direction: WEST	Daylight	Clear	Pty at Fault:1
	Rear-End		Other Motor Vehicle	Driving Under Influence		23152(A)	Hit & Run: No	Complaint of Pain	# Inj: 2	# Killed: 0	
Party 1 Driver	EAST	Proceeding Straight	M	Age: 44	2013 CHEVROLET	SILVERADO	Pickups & Panels				
Veh Type:		Sobriety: HNBD		Assoc Factor: Violation		Lap/Shoulder Harness Used	Cell Phone Not In Use				
Party 2 Driver	EAST	Stopped In Road	M	Age: 35	2009 FORD	ECONOLINE	Two Axle Truck				
Veh Type:		Sobriety: HBD Under Influen		Assoc Factor: None Apparent		Lap/Shoulder Harness Used	Cell Phone Not In Use				
21326015	11/22/2021	19:25	Monday	8TH ST - 1ST AVE			133'	Direction: EAST	Dark - Street Lig	Clear	Pty at Fault:1
	Broadside		Bicycle	Auto R/W Violation		21804(A)	Hit & Run: No	Complaint of Pain	# Inj: 1	# Killed: 0	
Party 1 Bicyclist	SOUT	Entering Traffic	M	Age: 13	MAFIA BIKES	KUSH2+	Bicycle				
Veh Type:		Sobriety: HNBD		Assoc Factor: None Apparent		M/C Helmet Driver - No	Cell Phone Not In Use				
Party 2 Driver	WEST	Proceeding Straight	F	Age: 57	2008 HONDA	ACCORD	Passenger Car, Station Wagon, Jeep				
Veh Type:		Sobriety: HNBD		Assoc Factor: None Apparent		Lap/Shoulder Harness Used	Cell Phone Not In Use				
21327026	11/23/2021	18:34	Tuesday	8TH ST - EUCLID AVE			0'	Direction: Not Stated	Dark - Street Lig	Clear	Pty at Fault:1
	Sideswipe		Other Motor Vehicle	Unsafe Lane Change 0.5		21658(A)	Hit & Run: No	Complaint of Pain	# Inj: 1	# Killed: 0	
Party 1 Driver	WEST	Proceeding Straight	M	Age: 47	2021 TOYOTA	TACOMA	Pickups & Panels				
Veh Type:		Sobriety: HNBD		Assoc Factor: None Apparent		Lap/Shoulder Harness Used	Cell Phone Not In Use				
Party 2 Driver	WEST	Changing Lanes	F	Age: 23	2016 HONDA	CIVIC	Passenger Car, Station Wagon, Jeep				
Veh Type:		Sobriety: HNBD		Assoc Factor: None Apparent		Lap/Shoulder Harness Used	Cell Phone Not In Use				
21327028	11/23/2021	22:32	Tuesday	SAN ANTONIO AVE - 8TH ST			0'	Direction: Not Stated	Dark - Street Lig	Clear	Pty at Fault:0
	Broadside		Other Motor Vehicle	Unknown 0.25			Hit & Run: No	Other Visible Injury	# Inj: 2	# Killed: 0	
Party 1 Driver	SOUT	Proceeding Straight	M	Age: 32	2012 TOYOTA	CAMRY	Passenger Car, Station Wagon, Jeep				
Veh Type:		Sobriety: HNBD		Assoc Factor: None Apparent		Lap/Shoulder Harness Used	Cell Phone Not In Use				
Party 2 Driver	EAST	Proceeding Straight	F	Age: 71	2002 TOYOTA	COROLLA	Passenger Car, Station Wagon, Jeep				
Veh Type:		Sobriety: HNBD		Assoc Factor: None Apparent		Lap/Shoulder Harness Used	Cell Phone Not In Use				
22016011	1/16/2022	14:26	Sunday	SAN ANTONIO AVE - 8TH ST			0'	Direction: Not Stated	Daylight	Clear	Pty at Fault:1
	Broadside		Other Motor Vehicle	Auto R/W Violation 0.25		21801(A)	Hit & Run: No	Other Visible Injury	# Inj: 1	# Killed: 0	
Party 1 Driver	NORT	Making Left Turn	F	Age: 19	2016 NISSAN	SENTRA	Passenger Car, Station Wagon, Jeep				
Veh Type:		Sobriety: Impairment Not Kno		Assoc Factor: None Apparent		Lap/Shoulder Harness Used	Cell Phone Not In Use				
Party 2 Driver	SOUT	Proceeding Straight	M	Age: 34	2008 TOYOTA	COROLLA	Passenger Car, Station Wagon, Jeep				
Veh Type:		Sobriety: Not Applicable		Assoc Factor: None Apparent		Lap/Shoulder Harness Used	Cell Phone Not In Use				

8TH ST from GROVE AVE to SAN ANTONIO AVE

22032001	2/1/2022	07:25	Tuesday	EUCLID AVE - 8TH ST	0.5	0'	Direction: Not Stated	Daylight	Clear	Pty at Fault:1
	Broadside		Other Motor Vehicle	Traffic Signals and Signs		21453(A)	Hit & Run: No	Complaint of Pain	# Inj: 1	# Killed: 0
Party 1 Driver	EAST	Proceeding Straight	F	Age: 42	2016 FORD	FUSION	Passenger Car, Station Wagon, Jeep			
Veh Type:		Sobriety: HNBD		Assoc Factor: Inattention		Lap/Shoulder Harness Used	Cell Phone Not In Use			
Party 2 Driver	NORT	Proceeding Straight	M	Age: 33	2019 CHEVROLET	SPARK	Passenger Car, Station Wagon, Jeep			
Veh Type:		Sobriety: HNBD		Assoc Factor: None Apparent		Lap/Shoulder Harness Used	Cell Phone Not In Use			
Party 3 Driver	NORT	Proceeding Straight	M	Age: 51	2010 VOLKSWAGEN	JETTA	Passenger Car, Station Wagon, Jeep			
Veh Type:		Sobriety: HNBD		Assoc Factor: None Apparent		Lap/Shoulder Harness Used	Cell Phone Not In Use			
22071002	3/12/2022	00:45	Saturday	GROVE AVE - 8TH ST	NOT CONSIDERED	0'	Direction: Not Stated	Dark - Street Lig	Clear	Pty at Fault:1
	Broadside		Other Motor Vehicle	Traffic Signals and Signs		21800(D)(1)	Hit & Run: No	Complaint of Pain	# Inj: 3	# Killed: 0
Party 1 Driver	SOUT	Proceeding Straight	F	Age: 49	2015 BMW	3.0	Passenger Car, Station Wagon, Jeep			
Veh Type:		Sobriety: HNBD		Assoc Factor: None Apparent		Lap/Shoulder Harness Used	Cell Phone Not In Use			
Party 2 Driver	WEST	Proceeding Straight	M	Age: 33	2015 CHEVROLET	CAMEO	Passenger Car, Station Wagon, Jeep			
Veh Type:		Sobriety: HNBD		Assoc Factor: Violation		Lap/Shoulder Harness Used	Cell Phone Not In Use			
22140023	5/20/2022	20:45	Friday	SAN ANTONIO AVE - 8TH ST	0.25	0'	Direction: Not Stated	Dark - Street Lig	Clear	Pty at Fault:0
	Broadside		Other Motor Vehicle	Traffic Signals and Signs		21453(A)	Hit & Run: No	Other Visible Injury	# Inj: 2	# Killed: 0
Party 1 Driver	WEST	Proceeding Straight	M	Age: 46	2002 NISSAN	XTERRA	Sport Utility Vehicle			
Veh Type:		Sobriety: HNBD		Assoc Factor: None Apparent		Lap/Shoulder Harness Used	Cell Phone Not In Use			
Party 2 Driver	NORT	Proceeding Straight	M	Age: 33	2021 SUBARU	OUTBACK	Sport Utility Vehicle			
Veh Type:		Sobriety: HNBD		Assoc Factor: None Apparent		Lap/Shoulder Harness Used	Cell Phone Not In Use			
22155026	6/4/2022	23:58	Saturday	8TH ST - SULTANA AVE		410'	Direction: EAST	Dark - Street Lig	Clear	Pty at Fault:1
	Rear-End		Parked Motor Vehicle	Unsafe Speed		22350	Hit & Run: Felony	Complaint of Pain	# Inj: 2	# Killed: 0
Party 1 Driver	EAST	Proceeding Straight	M	Age: 18	2020 HONDA	HRV	Passenger Car, Station Wagon, Jeep			
Veh Type:		Sobriety: HNBD		Assoc Factor: Inattention		Lap/Shoulder Harness Used	Cell Phone Not In Use			
Party 2 Parked Vehicle	EAST	Stopped In Road	Not Sta	Age:	2010 FORD	EXPLORER	Sport Utility Vehicle			
Veh Type:		Sobriety: Not Applicable		Assoc Factor: None Apparent			Not Stated			
Party 3 Parked Vehicle	EAST	Stopped In Road	Not Sta	Age:	2018 HONDA	CIVIC	Passenger Car, Station Wagon, Jeep			
Veh Type:		Sobriety: Not Applicable		Assoc Factor: None Apparent			Not Stated			
Party 4 Parked Vehicle	EAST	Stopped In Road	Not Sta	Age:	2019 SUBARU	IMPREZA	Passenger Car, Station Wagon, Jeep			
Veh Type:		Sobriety: Not Applicable		Assoc Factor: None Apparent			Not Stated			
Party 5 Parked Vehicle	Not S	Stopped In Road	Not Sta	Age:	2014 FORD	MUSTANG	Passenger Car, Station Wagon, Jeep			
Veh Type:		Sobriety: Not Applicable		Assoc Factor: None Apparent			Not Stated			
Party 6 Parked Vehicle	EAST	Stopped In Road	Not Sta	Age:	2006 TOYOTA	AVALON	Passenger Car, Station Wagon, Jeep			
Veh Type:		Sobriety: Not Applicable		Assoc Factor: None Apparent			Not Stated			
22199017	7/18/2022	13:50	Monday	EUCLID AVE - 8TH ST	0.5	0'	Direction: Not Stated	Daylight	Clear	Pty at Fault:1
	Broadside		Other Motor Vehicle	Traffic Signals and Signs		21453(A)	Hit & Run: No	Complaint of Pain	# Inj: 1	# Killed: 0
Party 1 Driver	SOUT	Proceeding Straight	F	Age: 87	2006 TOYOTA	CAMRY	Passenger Car, Station Wagon, Jeep			
Veh Type:		Sobriety: HNBD		Assoc Factor: None Apparent		Lap/Shoulder Harness Used	Cell Phone Not In Use			
Party 2 Driver	WEST	Proceeding Straight	M	Age: 45	2017 HONDA	CIVIC	Passenger Car, Station Wagon, Jeep			
Veh Type:		Sobriety: HNBD		Assoc Factor: None Apparent		Lap/Shoulder Harness Used	Cell Phone Not In Use			
22218009	8/6/2022	12:59	Saturday	EUCLID AVE - 8TH ST	0.5	0'	Direction: Not Stated	Daylight	Clear	Pty at Fault:1
	Broadside		Other Motor Vehicle	Traffic Signals and Signs		21453(A)	Hit & Run: No	Complaint of Pain	# Inj: 1	# Killed: 0

8TH ST from GROVE AVE to SAN ANTONIO AVE

Party 1 Driver	SOUT	Proceeding Straight	F	Age: 35	2005 NISSAN	ALTIMA	Passenger Car, Station Wagon, Jeep			
Veh Type:		Sobriety: HNBD		Assoc Factor: None Apparent		Lap/Shoulder Harness Used	Cell Phone Not In Use			
Party 2 Driver	WEST	Proceeding Straight	M	Age: 35	2013 YAMAHA	MC	Motorcycle			
Veh Type:		Sobriety: HNBD		Assoc Factor: None Apparent		M/C Helmet Driver - Yes	Cell Phone Not In Use			
22227007	8/15/2022	13:54	Monday	8TH ST - BERLYN AVE			10' Direction: EAST	Daylight	Clear	Pty at Fault:1
	Sideswipe		Other Motor Vehicle	Unsafe Speed	0.5	22350	Hit & Run: No	Complaint of Pain	# Inj: 1	# Killed: 0
Party 1 Driver	EAST	Proceeding Straight	F	Age: 60	2015 TOYOTA	RAV4	Sport Utility Vehicle			
Veh Type:		Sobriety: HNBD		Assoc Factor: None Apparent		Lap/Shoulder Harness Used	Cell Phone Not In Use			
Party 2 Driver	WEST	Making Left Turn	M	Age: 46	2007 CHRYSLER	300M	Passenger Car, Station Wagon, Jeep			
Veh Type:		Sobriety: HNBD		Assoc Factor: None Apparent		Lap/Shoulder Harness Used	Cell Phone Not In Use			
22248009	9/5/2022	11:03	Monday	EUCLID AVE - 8TH ST			0' Direction: Not Stated	Daylight	Clear	Pty at Fault:0
	Broadside		Other Motor Vehicle	Unknown	0.5		Hit & Run: No	Complaint of Pain	# Inj: 1	# Killed: 0
Party 1 Driver	EAST	Proceeding Straight	M	Age: 46	2012 JEEP	WRANGLER	Passenger Car, Station Wagon, Jeep			
Veh Type:		Sobriety: HNBD		Assoc Factor: None Apparent		Lap/Shoulder Harness Used	Cell Phone Not In Use			
Party 2 Driver	SOUT	Proceeding Straight	M	Age: 57	2022 FORD	MAVERICK	Pickups & Panels			
Veh Type:		Sobriety: HNBD		Assoc Factor: None Apparent		Lap/Shoulder Harness Used	Cell Phone Not In Use			
22283008	10/10/2022	12:56	Monday	8TH ST - EUCLID AVE			0' Direction: Not Stated	Daylight	Clear	Pty at Fault:1
	Broadside		Other Motor Vehicle		0.5	21453	Hit & Run: No	Complaint of Pain	# Inj: 4	# Killed: 0
Party 1 Driver	SOUT	Proceeding Straight	M	Age: 26	2011 TOYOTA	COROLLA	Passenger Car, Station Wagon, Jeep			
Veh Type:		Sobriety: HNBD		Assoc Factor: None Apparent		Lap/Shoulder Harness Used	Cell Phone Handsfree In Use			
Party 2 Driver	EAST	Proceeding Straight	M	Age: 62	2018 FORD	F-150	Pickups & Panels			
Veh Type:		Sobriety: HNBD		Assoc Factor: None Apparent		Lap/Shoulder Harness Used	Cell Phone Not In Use			
22308011	11/4/2022	14:55	Friday	EUCLID AVE - 8TH ST			0' Direction: Not Stated	Daylight	Clear	Pty at Fault:1
	Rear-End		Other Motor Vehicle	Unsafe Speed	0.5	22350	Hit & Run: No	Complaint of Pain	# Inj: 2	# Killed: 0
Party 1 Driver	SOUT	Proceeding Straight	F	Age: 19	1992 TOYOTA	CAMRY	Passenger Car, Station Wagon, Jeep			
Veh Type:		Sobriety: HNBD		Assoc Factor: None Apparent		Lap/Shoulder Harness Used	Cell Phone Not In Use			
Party 2 Driver	SOUT	Stopped In Road	M	Age: 75	2003 LEXUS	ES300	Passenger Car, Station Wagon, Jeep			
Veh Type:		Sobriety: HNBD		Assoc Factor: None Apparent		Lap/Shoulder Harness Used	Cell Phone Not In Use			
22341002	12/7/2022	03:58	Wednesday	8TH ST - SAN ANTONIO AVE			50' Direction: EAST	Dark - Street Lig	Clear	Pty at Fault:1
	Hit Object		Fixed Object	Unsafe Speed	0.5	22350	Hit & Run: No	Other Visible Injury	# Inj: 1	# Killed: 0
Party 1 Driver	EAST	Proceeding Straight	M	Age: 82	2015 TOYOTA	CAMRY	Passenger Car, Station Wagon, Jeep			
Veh Type:		Sobriety: HNBD		Assoc Factor: None Apparent		Lap/Shoulder Harness Used	Cell Phone Not In Use			
22357007	12/23/2022	10:52	Friday	EUCLID AVE - 8TH ST			0' Direction: Not Stated	Daylight	Clear	Pty at Fault:1
	Broadside		Other Motor Vehicle	Traffic Signals and Signs	0.5	21453(A)	Hit & Run: No	Complaint of Pain	# Inj: 2	# Killed: 0
Party 1 Driver	SOUT	Proceeding Straight	M	Age: 72	2004 GMC	YUKON	Sport Utility Vehicle			
Veh Type:		Sobriety: HNBD		Assoc Factor: None Apparent		Lap/Shoulder Harness Used	Cell Phone Not In Use			
Party 2 Driver	EAST	Proceeding Straight	F	Age: 33	1994 HONDA	ACCORD	Passenger Car, Station Wagon, Jeep			
Veh Type:		Sobriety: HNBD		Assoc Factor: None Apparent		Lap/Shoulder Harness Used	Cell Phone Not In Use			
23011013	1/11/2023	14:09	Wednesday	8TH ST - EUCLID AVE			0' Direction: Not Stated	Daylight	Clear	Pty at Fault:1
	Rear-End		Other Motor Vehicle	Unsafe Speed	0.5	22350	Hit & Run: Misd	Property Damage Only	# Inj: 0	# Killed: 0

Party 1 Driver	WEST	Proceeding Straight	F	Age: 51	1996 CHEVROLET	CAPRICE	Passenger Car, Station Wagon, Jeep					
Veh Type:		Sobriety: HNBD		Assoc Factor: None Apparent	Unknown		Cell Phone Not In Use					
Party 2 Driver	WEST	Stopped In Road	M	Age: 51	2020 TOYOTA	HIGHLANDER	Passenger Car, Station Wagon, Jeep					
Veh Type:		Sobriety: HNBD		Assoc Factor: None Apparent	Lap/Shoulder Harness Used		Cell Phone Not In Use					
23074002	3/15/2023	03:49	Wednesday	8TH ST - SAN ANTONIO AVE		378'	Direction: EAST	Dark - Street Lig	Raining	Pty at Fault:1		
	Hit Object	Fixed Object		Improper Turning		22107	Hit & Run: No	Property Damage Only	# Inj: 0	# Killed: 0		
Party 1 Driver	WEST	Proceeding Straight	M	Age: 29	2013 BMW	X5	Sport Utility Vehicle					
Veh Type:		Sobriety: HNBD		Assoc Factor: None Apparent	Lap/Shoulder Harness Used		Cell Phone Not In Use					
23081017	3/22/2023	17:39	Wednesday	8TH ST - UKIAH WAY		435'	Direction: EAST	Dusk - Dawn	Cloudy	Pty at Fault:1		
	Broadside	Other Motor Vehicle		Improper Turning		22103	Hit & Run: No	Complaint of Pain	# Inj: 1	# Killed: 0		
Party 1 Driver	EAST	Making U Turn	M	Age: 17	2010 HONDA	ACCORD	Passenger Car, Station Wagon, Jeep					
Veh Type:		Sobriety: HNBD		Assoc Factor: None Apparent	Lap/Shoulder Harness Used		Cell Phone Not In Use					
Party 2 Driver	EAST	Proceeding Straight	M	Age: 40	2022 TOYOTA	COROLLA	Passenger Car, Station Wagon, Jeep					
Veh Type:		Sobriety: HNBD		Assoc Factor: None Apparent	Lap/Shoulder Harness Used		Cell Phone Not In Use					
23097033	4/7/2023	21:58	Friday	EUCLID AVE - 8TH ST	0.5	0'	Direction: Not Stated	Dark - Street Lig	Clear	Pty at Fault:1		
	Broadside	Other Motor Vehicle		Driving Under Influence		23152(A)	Hit & Run: No	Complaint of Pain	# Inj: 1	# Killed: 0		
Party 1 Driver	EAST	Proceeding Straight	F	Age: 32	2014 TOYOTA	PRIUS	Passenger Car, Station Wagon, Jeep					
Veh Type:		Sobriety: HBD Under Influen		Assoc Factor: None Apparent	Lap/Shoulder Harness Used		Cell Phone Not In Use					
Party 2 Driver	NORT	Proceeding Straight	M	Age: 25	2002 HONDA	CIVIC	Passenger Car, Station Wagon, Jeep					
Veh Type:		Sobriety: HNBD		Assoc Factor: None Apparent	Lap/Shoulder Harness Used		Cell Phone Not In Use					
23101005	4/11/2023	07:52	Tuesday	8TH ST - BERLYN AVE		0'	Direction: Not Stated	Daylight	Clear	Pty at Fault:1		
	Broadside	Other Motor Vehicle		Auto R/W Violation		21802(A)	Hit & Run: No	Other Visible Injury	# Inj: 1	# Killed: 0		
Party 1 Driver	WEST	Making Left Turn	M	Age: 41	2018 MERCEDES-BENZ	E-CLASS	Passenger Car, Station Wagon, Jeep					
Veh Type:		Sobriety: HNBD		Assoc Factor: None Apparent	Lap/Shoulder Harness Used		Cell Phone Not In Use					
Party 2 Driver	EAST	Proceeding Straight	M	Age: 62	2022 INDIAN	SCOUT	Motorcycle					
Veh Type:		Sobriety: HNBD		Assoc Factor: None Apparent	M/C Bicycle Helmet Driver - Y		Cell Phone Not In Use					
23103019	4/13/2023	19:31	Thursday	CAMPUS AVE - 8TH ST	0.5	0'	Direction: Not Stated	Dark - Street Lig	Clear	Pty at Fault:0		
	Head-On	Other Motor Vehicle		Unknown			Hit & Run: No	Complaint of Pain	# Inj: 1	# Killed: 0		
Party 1 Driver	WEST	Proceeding Straight	M	Age: 55	2006 HONDA	CIVIC	Passenger Car, Station Wagon, Jeep					
Veh Type:		Sobriety: HNBD		Assoc Factor: None Apparent	Lap/Shoulder Harness Used		Cell Phone Not In Use					
Party 2 Driver	SOUT	Making Left Turn	F	Age: 48	2018 KIA	SORENTO	Sport Utility Vehicle					
Veh Type:		Sobriety: HNBD		Assoc Factor: None Apparent	Lap/Shoulder Harness Used		Cell Phone Not In Use					
23150018	5/30/2023	17:14	Tuesday	SAN ANTONIO AVE - 8TH ST	0.25	0'	Direction: Not Stated	Daylight	Clear	Pty at Fault:1		
	Broadside	Other Motor Vehicle		Auto R/W Violation		21801(A)	Hit & Run: No	Other Visible Injury	# Inj: 2	# Killed: 0		
Party 1 Driver	SOUT	Making Left Turn	F	Age: 31	2019 KIA	FORTE	Passenger Car, Station Wagon, Jeep					
Veh Type:		Sobriety: HNBD		Assoc Factor: None Apparent	Lap/Shoulder Harness Used		Cell Phone Not In Use					
Party 2 Driver	NORT	Proceeding Straight	F	Age: 36	2017 KIA	OPTIMA	Passenger Car, Station Wagon, Jeep					
Veh Type:		Sobriety: HNBD		Assoc Factor: None Apparent	Lap/Shoulder Harness Used		Cell Phone Not In Use					
23172012	6/21/2023	15:17	Wednesday	EUCLID AVE - 8TH ST	0.5	0'	Direction: Not Stated	Daylight	Clear	Pty at Fault:1		
	Broadside	Other Motor Vehicle		Traffic Signals and Signs		21453(A)	Hit & Run: No	Complaint of Pain	# Inj: 1	# Killed: 0		

8TH ST from GROVE AVE to SAN ANTONIO AVE

Party 1 Driver	SOUT	Proceeding Straight	M	Age: 29	2005 TOYOTA	TACOMA	Pickups & Panels					
Veh Type:		Sobriety: HNBD		Assoc Factor: None Apparent		Lap/Shoulder Harness Used	Cell Phone Not In Use					
Party 2 Driver	EAST	Proceeding Straight	M	Age: 66	2005 NISSAN	TITAN	Pickups & Panels					
Veh Type:		Sobriety: HNBD		Assoc Factor: None Apparent		Lap/Shoulder Harness Used	Cell Phone Not In Use					
23195013	7/14/2023	20:40	Friday	EUCLID AVE - 8TH ST	0.5	0'	Direction: Not Stated	Dark - Street Lig	Clear		Pty at Fault:1	
	Broadside		Other Motor Vehicle	Traffic Signals and Signs		21453(A)	Hit & Run: No	Complaint of Pain		# Inj: 1	# Killed: 0	

Party 1 Driver	WEST	Proceeding Straight	F	Age: 30	2018 JEEP	COMPASS	Sport Utility Vehicle					
Veh Type:		Sobriety: HNBD		Assoc Factor: None Apparent		Lap/Shoulder Harness Used	Cell Phone Not In Use					
Party 2 Driver	SOUT	Proceeding Straight	M	Age: 24	2010 AUDI	S4	Passenger Car, Station Wagon, Jeep					
Veh Type:		Sobriety: HNBD		Assoc Factor: None Apparent		Lap/Shoulder Harness Used	Cell Phone Not In Use					

Segment Length: 1.85 miles (9,766')

Collisions per mile: 21.63

Settings for Query:

Segment: 8TH ST between GROVE AVE and SAN ANTONIO AVE
Include Intersection Related at Limit 1 (GROVE AVE): True
Include Intersection Related at Limit 2 (SAN ANTONIO AVE): True
Include Intersection Related at Intermediate Intersections: True
Sorted By: Date and Time

City of Upland

From 8/1/2020 to 8/1/2023

Total Collisions: 29
Injury Collisions: 28
Fatal Collisions: 0

Collision Summary Report

10/14/24

7TH ST from BENSON AVE to MOUNTAIN AVE

Page 1 of 5

20263017	9/19/2020	15:53	Saturday	BENSON AVE - 7TH ST	0.25	0'	Direction: Not Stated	Daylight	Clear	Pty at Fault:1
	Head-On		Other Motor Vehicle	Auto R/W Violation		21801(A)	Hit & Run: No	Complaint of Pain	# Inj: 1	# Killed: 0
Party 1 Driver Veh Type:	SOUT	Making Left Turn	M	Age: 29	2016 DODGE	DURANGO	Sport Utility Vehicle			
		Sobriety: HNBD		Assoc Factor: None Apparent		Lap/Shoulder Harness Used	Cell Phone Not In Use			
Party 2 Driver Veh Type:	NORT	Proceeding Straight	M	Age: 57	2007 CHEVROLET	MALIBU	Passenger Car, Station Wagon, Jeep			
		Sobriety: HNBD		Assoc Factor: None Apparent		Lap/Shoulder Harness Used	Cell Phone Not In Use			
20298012	10/24/2020	16:39	Saturday	BENSON AVE - 7TH ST	0.25	0'	Direction: Not Stated	Daylight	Cloudy	Pty at Fault:0
	Broadside		Other Motor Vehicle	Unknown			Hit & Run: No	Complaint of Pain	# Inj: 2	# Killed: 0
Party 1 Driver Veh Type:	SOUT	Making Left Turn	M	Age: 23	2015 INFINITI	Q50	Passenger Car, Station Wagon, Jeep			
		Sobriety: HNBD		Assoc Factor: None Apparent		Lap/Shoulder Harness Used	Cell Phone Handsfree In Use			
Party 2 Driver Veh Type:	NORT	Proceeding Straight	M	Age: 24	2015 HONDA	CIVIC	Passenger Car, Station Wagon, Jeep			
		Sobriety: HNBD		Assoc Factor: None Apparent		Lap/Shoulder Harness Used	Cell Phone Handsfree In Use			
20325013	11/20/2020	13:56	Friday	7TH ST - MOUNTAIN AVE		196'	Direction: WEST	Daylight	Clear	Pty at Fault:1
	Sideswipe		Other Motor Vehicle	Unsafe Speed		22350	Hit & Run: No	Complaint of Pain	# Inj: 3	# Killed: 0
Party 1 Driver Veh Type:	EAST	Proceeding Straight	M	Age: 51	2019 FORD	F-150	Pickups & Panels			
		Sobriety: HNBD		Assoc Factor: None Apparent		Lap/Shoulder Harness Used	Cell Phone Not In Use			
Party 2 Driver Veh Type:	EAST	Stopped In Road	F	Age: 25	2017 CHEVROLET	CRUZE	Passenger Car, Station Wagon, Jeep			
		Sobriety: HNBD		Assoc Factor: None Apparent		Lap/Shoulder Harness Used	Cell Phone Not In Use			
Party 3 Driver Veh Type:	EAST	Stopped In Road	M	Age: 43	2017 NISSAN	2000	Pickups & Panels			
		Sobriety: HNBD		Assoc Factor: None Apparent		Lap/Shoulder Harness Used	Cell Phone Not In Use			
20336009	12/1/2020	13:35	Tuesday	MOUNTAIN AVE - 7TH ST	0.33	0'	Direction: Not Stated	Daylight	Clear	Pty at Fault:0
	Broadside		Other Motor Vehicle	Unknown			Hit & Run: No	Complaint of Pain	# Inj: 2	# Killed: 0
Party 1 Driver Veh Type:	SOUT	Proceeding Straight	M	Age: 47	2003 SATURN	ION	Passenger Car, Station Wagon, Jeep			
		Sobriety: HNBD		Assoc Factor: Inattention		Lap/Shoulder Harness Used	Cell Phone Not In Use			
Party 2 Driver Veh Type:	NORT	Making Left Turn	M	Age: 72	2004 CHEVROLET	SILVERADO	Pickups & Panels			
		Sobriety: HNBD		Assoc Factor: None Apparent		Lap/Shoulder Harness Used	Cell Phone Not In Use			
20365018	12/30/2020	13:06	Wednesday	MOUNTAIN AVE - 7TH ST	0.33	0'	Direction: Not Stated	Daylight	Clear	Pty at Fault:1
	Sideswipe		Other Motor Vehicle	Improper Turning		22100(B)	Hit & Run: No	Complaint of Pain	# Inj: 2	# Killed: 0
Party 1 Driver Veh Type:	SOUT	Making Left Turn	F	Age: 29	2016 VOLKSWAGEN	JETTA	Passenger Car, Station Wagon, Jeep			
		Sobriety: HNBD		Assoc Factor: None Apparent		Lap/Shoulder Harness Used	Cell Phone Not In Use			
Party 2 Driver Veh Type:	SOUT	Making Left Turn	M	Age: 35	2019 FORD	ECONOLINE	Other Commercial			
		Sobriety: HNBD		Assoc Factor: None Apparent		Lap/Shoulder Harness Used	Cell Phone Not In Use			

7TH ST from BENSON AVE to MOUNTAIN AVE

21148007	5/28/2021	13:01	Friday	7TH ST - MOUNTAIN AVE		0'	Direction: Not Stated	Daylight	Clear	Pty at Fault:1
	Broadside		Other Motor Vehicle	Traffic Signals and Signs	0.33	21453(A)	Hit & Run: No	Other Visible Injury	# Inj: 3	# Killed: 0
Party 1 Driver Veh Type:	SOUT	Proceeding Straight	F	Age: 50	2010 TOYOTA	VENZA	Sport Utility Vehicle			
		Sobriety: HNBD		Assoc Factor: None Apparent		Lap/Shoulder Harness Used	Cell Phone Not In Use			
Party 2 Driver Veh Type:	WEST	Stopped In Road	M	Age: 70	2013 HONDA	CR-V	Sport Utility Vehicle			
		Sobriety: HNBD		Assoc Factor: None Apparent		Lap/Shoulder Harness Used	Cell Phone Not In Use			
21218017	8/6/2021	14:49	Friday	MOUNTAIN AVE - 7TH ST		0'	Direction: Not Stated	Daylight	Clear	Pty at Fault:1
	Broadside		Other Motor Vehicle	Traffic Signals and Signs	0.33	21453(A)	Hit & Run: No	Complaint of Pain	# Inj: 1	# Killed: 0
Party 1 Driver Veh Type:	EAST	Making Right Turn	M	Age: 30	2001 AUDI	TT	Passenger Car, Station Wagon, Jeep			
		Sobriety: HNBD		Assoc Factor: None Apparent		Lap/Shoulder Harness Used	Cell Phone Not In Use			
Party 2 Driver Veh Type:	SOUT	Proceeding Straight	M	Age: 36	2018 FORD	F-150	Pickups & Panels			
		Sobriety: HNBD		Assoc Factor: None Apparent		Lap/Shoulder Harness Used	Cell Phone Not In Use			
21219018	8/7/2021	15:16	Saturday	MOUNTAIN AVE - 7TH ST		0'	Direction: Not Stated	Daylight	Clear	Pty at Fault:1
	Broadside		Other Motor Vehicle	Traffic Signals and Signs	0.33	21453(A)	Hit & Run: No	Complaint of Pain	# Inj: 2	# Killed: 0
Party 1 Driver Veh Type:	SOUT	Entering Traffic	F	Age: 43	2021 SUBARU	FORESTER	Sport Utility Vehicle			
		Sobriety: HNBD		Assoc Factor: None Apparent		Lap/Shoulder Harness Used	Cell Phone Not In Use			
Party 2 Driver Veh Type:	WEST	Proceeding Straight	M	Age: 44	2014 FORD	F-250	Pickups & Panels			
		Sobriety: HNBD		Assoc Factor: None Apparent		Lap/Shoulder Harness Used	Cell Phone Not In Use			
21234017	8/22/2021	20:37	Sunday	7TH ST - SINCLAIR AVE		100'	Direction: WEST	Dark - Street Lig	Clear	Pty at Fault:1
	Broadside		Other Motor Vehicle	Improper Turning		22100(B)	Hit & Run: No	Other Visible Injury	# Inj: 2	# Killed: 0
Party 1 Driver Veh Type:	WEST	Making Left Turn	M	Age:	2016 TOYOTA	RAV4	Sport Utility Vehicle			
		Sobriety: HNBD		Assoc Factor: None Apparent		Lap/Shoulder Harness Used	Cell Phone Not In Use			
Party 2 Driver Veh Type:	WEST	Proceeding Straight	M	Age:	2018 TOYOTA	TACOMA	Pickups & Panels			
		Sobriety: HNBD		Assoc Factor: None Apparent		Lap/Shoulder Harness Used	Cell Phone Not In Use			
21272006	9/29/2021	06:17	Wednesday	BENSON AVE - 7TH ST		0'	Direction: Not Stated	Dark - Street Lig	Clear	Pty at Fault:1
	Broadside		Other Motor Vehicle	Auto R/W Violation	0.25	21801(A)	Hit & Run: No	Complaint of Pain	# Inj: 1	# Killed: 0
Party 1 Driver Veh Type:	SOUT	Making Left Turn	M	Age: 28	2019 NISSAN	ALTIMA	Passenger Car, Station Wagon, Jeep			
		Sobriety: HNBD		Assoc Factor: None Apparent		Lap/Shoulder Harness Used	Cell Phone Not In Use			
Party 2 Driver Veh Type:	NORT	Proceeding Straight	F	Age: 49	2021 TOYOTA	COROLLA	Passenger Car, Station Wagon, Jeep			
		Sobriety: HNBD		Assoc Factor: None Apparent		Lap/Shoulder Harness Used	Cell Phone Not In Use			
21276009	10/3/2021	12:40	Sunday	7TH ST - SPENCER AVE		0'	Direction: Not Stated	Daylight	Clear	Pty at Fault:1
	Sideswipe		Other Motor Vehicle	Auto R/W Violation		21801(A)	Hit & Run: No	Other Visible Injury	# Inj: 1	# Killed: 0
Party 1 Driver Veh Type:	SOUT	Making Left Turn	M	Age: 35	2017 FORD	CMAX	Passenger Car, Station Wagon, Jeep			
		Sobriety: HNBD		Assoc Factor: None Apparent		Lap/Shoulder Harness Used	Cell Phone Not In Use			
Party 2 Driver Veh Type:	EAST	Proceeding Straight	M	Age: 37	2012 NISSAN	ALTIMA	Passenger Car, Station Wagon, Jeep			
		Sobriety: HNBD		Assoc Factor: None Apparent		Lap/Shoulder Harness Used	Cell Phone Not In Use			
21281014	10/8/2021	17:54	Friday	BENSON AVE - 7TH ST		0'	Direction: Not Stated	Daylight	Cloudy	Pty at Fault:1
	Broadside		Other Motor Vehicle	Auto R/W Violation	0.25	21801(A)	Hit & Run: No	Complaint of Pain	# Inj: 1	# Killed: 0
Party 1 Driver Veh Type:	SOUT	Making Left Turn	M	Age: 32	2017 NISSAN	SENTRA	Passenger Car, Station Wagon, Jeep			
		Sobriety: HNBD		Assoc Factor: None Apparent		Lap/Shoulder Harness Used	Cell Phone Not In Use			

7TH ST from BENSON AVE to MOUNTAIN AVE

Party 2 Driver	NORT	Proceeding Straight	F	Age: 22	2017 HYUNDAI	ELANTRA	Passenger Car, Station Wagon, Jeep					
Veh Type:		Sobriety: HNBD		Assoc Factor: None Apparent		Lap/Shoulder Harness Used	Cell Phone Not In Use					
21297018	10/24/2021	21:29	Sunday	7TH ST - BENSON AVE		0'	Direction: Not Stated	Dark - Street Lig	Clear	Pty at Fault:1		
	Broadside		Other Motor Vehicle	Traffic Signals and Signs	0.25	21453(A)	Hit & Run: No	Complaint of Pain	# Inj: 2	# Killed: 0		
Party 1 Driver	NORT	Proceeding Straight	F	Age: 59	2014 LEXUS	ES300	Passenger Car, Station Wagon, Jeep					
Veh Type:		Sobriety: HNBD		Assoc Factor: None Apparent		Lap/Shoulder Harness Used	Cell Phone Not In Use					
Party 2 Driver	EAST	Proceeding Straight	M	Age: 45	2017 FORD	F650	Two-Axle Tow Truck					
Veh Type:		Sobriety: HNBD		Assoc Factor: None Apparent		Lap/Shoulder Harness Used	Cell Phone Not In Use					
21328014	11/24/2021	14:30	Wednesday	MOUNTAIN AVE - 7TH ST		0'	Direction: Not Stated	Daylight	Clear	Pty at Fault:0		
	Sideswipe		Other Motor Vehicle	Unknown	0.33		Hit & Run: No	Complaint of Pain	# Inj: 1	# Killed: 0		
Party 1 Driver	WEST	Making Left Turn	F	Age: 31	2003 FORD	EXPLORER	Sport Utility Vehicle					
Veh Type:		Sobriety: HNBD		Assoc Factor: None Apparent		Lap/Shoulder Harness Used	Cell Phone Not In Use					
Party 2 Driver	WEST	Making Left Turn	M	Age: 49	2015 TOYOTA	HIGHLANDER	Sport Utility Vehicle					
Veh Type:		Sobriety: HNBD		Assoc Factor: None Apparent		Lap/Shoulder Harness Used	Cell Phone Not In Use					
21331018	11/27/2021	18:00	Saturday	MOUNTAIN AVE - 7TH ST		0'	Direction: Not Stated	Dark - Street Lig	Clear	Pty at Fault:1		
	Other		Fixed Object	Unsafe Speed	0.33	22350	Hit & Run: No	Complaint of Pain	# Inj: 1	# Killed: 0		
Party 1 Driver	EAST	Making Right Turn	M	Age: 45	2009 HARLEY DAVIDS	ULTRA	Motorcycle					
Veh Type:		Sobriety: HNBD		Assoc Factor: None Apparent		None In Vehicle	Cell Phone Not In Use					
22144012	5/24/2022	11:15	Tuesday	MOUNTAIN AVE - 7TH ST		0'	Direction: Not Stated	Daylight	Clear	Pty at Fault:1		
	Rear-End		Other Motor Vehicle	Unsafe Speed	0.33	22350	Hit & Run: No	Complaint of Pain	# Inj: 1	# Killed: 0		
Party 1 Driver	SOUT	Proceeding Straight	M	Age: 21	2015 CHEVROLET	SILVERADO	Pickups & Panels					
Veh Type:		Sobriety: HNBD		Assoc Factor: Inattention		Lap/Shoulder Harness Used	Cell Phone Not In Use					
Party 2 Driver	SOUT	Stopped In Road	F	Age: 35	2010 LEXUS	IS250	Passenger Car, Station Wagon, Jeep					
Veh Type:		Sobriety: HNBD		Assoc Factor: None Apparent		Lap/Shoulder Harness Used	Cell Phone Not In Use					
22171026	6/20/2022	14:56	Monday	7TH ST - BENSON AVE		32'	Direction: EAST	Daylight	Clear	Pty at Fault:1		
	Rear-End		Other Motor Vehicle	Unsafe Speed	0.25	22350	Hit & Run: No	Complaint of Pain	# Inj: 1	# Killed: 0		
Party 1 Driver	WEST	Proceeding Straight	F	Age: 20	2008 VOLKSWAGEN	JETTA	Passenger Car, Station Wagon, Jeep					
Veh Type:		Sobriety: HNBD		Assoc Factor: None Apparent		Lap/Shoulder Harness Used	Cell Phone Not In Use					
Party 2 Driver	WEST	Stopped In Road	F	Age: 36	2003 CHEVROLET	TAHOE	Sport Utility Vehicle					
Veh Type:		Sobriety: HNBD		Assoc Factor: None Apparent		Lap/Shoulder Harness Used	Cell Phone Not In Use					
22182014	7/1/2022	12:06	Friday	MOUNTAIN AVE - 7TH ST		0'	Direction: Not Stated	Daylight	Clear	Pty at Fault:1		
	Broadside		Other Motor Vehicle	Traffic Signals and Signs	0.33	21453(A)	Hit & Run: No	Complaint of Pain	# Inj: 1	# Killed: 0		
Party 1 Driver	NORT	Proceeding Straight	F	Age: 75	2006 ACURA	INTEGRA	Passenger Car, Station Wagon, Jeep					
Veh Type:		Sobriety: HNBD		Assoc Factor: None Apparent		Lap/Shoulder Harness Used	Cell Phone Not In Use					
Party 2 Driver	EAST	Proceeding Straight	F	Age: 47	2016 DODGE	CHALLENGER	Passenger Car, Station Wagon, Jeep					
Veh Type:		Sobriety: HNBD		Assoc Factor: None Apparent		Lap/Shoulder Harness Used	Cell Phone Not In Use					
22183010	7/2/2022	13:00	Saturday	7TH ST - BENSON AVE		0'	Direction: Not Stated	Daylight	Clear	Pty at Fault:1		
	Rear-End		Other Motor Vehicle	Unsafe Speed	0.25	22350	Hit & Run: Misd	Property Damage Only	# Inj: 0	# Killed: 0		
Party 1 Driver	WEST	Proceeding Straight	F	Age: 46	2011 TOYOTA	CAMRY	Passenger Car, Station Wagon, Jeep					
Veh Type:		Sobriety: HNBD		Assoc Factor: None Apparent		Unknown	Cell Phone Not In Use					

Party 2 Driver	WEST	Stopped In Road	F	Age: 51	2022 HYUNDAI	SANTE FE	Sport Utility Vehicle					
Veh Type:		Sobriety: HNBD		Assoc Factor: None Apparent		Lap/Shoulder Harness Used	Cell Phone Not In Use					
22283002	10/10/2022	01:48 Monday		MOUNTAIN AVE - 7TH ST		0'	Direction: Not Stated	Dark - Street Lig	Clear	Pty at Fault:1		
	Head-On	Bicycle		Ped R/W Violation	0.33	21950(A)	Hit & Run: No	Complaint of Pain	# Inj: 1	# Killed: 0		
Party 1 Driver	EAST	Making U Turn	F	Age: 86	2013 FORD	ESCAPE	Passenger Car, Station Wagon, Jeep					
Veh Type:		Sobriety: HNBD		Assoc Factor: None Apparent		Lap/Shoulder Harness Used	Cell Phone Not In Use					
Party 2 Bicyclist	EAST	Proceeding Straight	M	Age: 56			Bicycle					
Veh Type:		Sobriety: HNBD		Assoc Factor: None Apparent		Not Required	Cell Phone Not In Use					
22295019	10/22/2022	21:07 Saturday		7TH ST - BENSON AVE		1137'	Direction: EAST	Dark - Street Lig	Raining	Pty at Fault:1		
	Broadside	Other Motor Vehicle		Auto R/W Violation	0.25	21801(A)	Hit & Run: No	Complaint of Pain	# Inj: 2	# Killed: 0		
Party 1 Driver	EAST	Making Left Turn	F	Age: 56	2008 HONDA	PILOT	Sport Utility Vehicle					
Veh Type:		Sobriety: HNBD		Assoc Factor: None Apparent		Lap/Shoulder Harness Used	Cell Phone Not In Use					
Party 2 Driver	WEST	Proceeding Straight	F	Age: 22	1999 MERCEDES-BENZ	CLK	Passenger Car, Station Wagon, Jeep					
Veh Type:		Sobriety: HNBD		Assoc Factor: None Apparent		Lap/Shoulder Harness Used	Cell Phone Not In Use					
22299021	10/26/2022	21:30 Wednesday		MOUNTAIN AVE - 7TH ST		0'	Direction: Not Stated	Dark - Street Lig	Clear	Pty at Fault:1		
	Broadside	Other Motor Vehicle		Traffic Signals and Signs	0.33	21453(A)	Hit & Run: Misd	Other Visible Injury	# Inj: 1	# Killed: 0		
Party 1 Driver	NORT	Proceeding Straight	M	Age: 56	2008 SCION	XB	Passenger Car, Station Wagon, Jeep					
Veh Type:		Sobriety: HNBD		Assoc Factor: None Apparent		Unknown	Cell Phone Not In Use					
Party 2 Driver	WEST	Making Left Turn	M	Age: 60	1995 ACURA	INTEGRA	Passenger Car, Station Wagon, Jeep					
Veh Type:		Sobriety: HNBD		Assoc Factor: None Apparent		Lap Belt Used	Cell Phone Not In Use					
22318015	11/14/2022	20:05 Monday		7TH ST - STILLMAN AVE		0'	Direction: Not Stated	Dark - Street Lig	Clear	Pty at Fault:1		
	Broadside	Other Motor Vehicle		Auto R/W Violation		21801(A)	Hit & Run: No	Complaint of Pain	# Inj: 1	# Killed: 0		
Party 1 Driver	EAST	Making U Turn	M	Age: 32	2007 TOYOTA	CAMRY	Passenger Car, Station Wagon, Jeep					
Veh Type:		Sobriety: HNBD		Assoc Factor: None Apparent		Lap/Shoulder Harness Used	Cell Phone Not In Use					
Party 2 Driver	WEST	Proceeding Straight	M	Age: 34	2018 TOYOTA	CAMRY	Passenger Car, Station Wagon, Jeep					
Veh Type:		Sobriety: HNBD		Assoc Factor: None Apparent		Lap/Shoulder Harness Used	Cell Phone Not In Use					
22345018	12/11/2022	14:48 Sunday		MOUNTAIN AVE - 7TH ST		0'	Direction: Not Stated	Daylight	Cloudy	Pty at Fault:1		
	Broadside	Other Motor Vehicle		Traffic Signals and Signs	0.33	21453(A)	Hit & Run: No	Complaint of Pain	# Inj: 2	# Killed: 0		
Party 1 Driver	NORT	Proceeding Straight	F	Age: 56	2002 CHEVROLET	TAHOE	Sport Utility Vehicle					
Veh Type:		Sobriety: HNBD		Assoc Factor: None Apparent		Lap/Shoulder Harness Used	Cell Phone Not In Use					
Party 2 Driver	EAST	Making Left Turn	F	Age: 43	2021 HONDA	ACCORD	Passenger Car, Station Wagon, Jeep					
Veh Type:		Sobriety: HNBD		Assoc Factor: None Apparent		Lap/Shoulder Harness Used	Cell Phone Not In Use					
22347019	12/13/2022	17:34 Tuesday		7TH ST - MOUNTAIN AVE		271'	Direction: WEST	Dusk - Dawn	Clear	Pty at Fault:1		
	Overtuned	Non - Collision		Unsafe Starting or Backing		22106	Hit & Run: No	Other Visible Injury	# Inj: 1	# Killed: 0		
Party 1 Driver	WEST	Making Left Turn	M	Age: 34	2021 SUZUKI	GSX-R1000R	Motorcycle					
Veh Type:		Sobriety: HNBD		Assoc Factor: None Apparent		M/C Helmet Driver - Yes	Cell Phone Not In Use					
23017008	1/17/2023	10:54 Tuesday		MOUNTAIN AVE - 7TH ST		0'	Direction: Not Stated	Daylight	Clear	Pty at Fault:1		
	Broadside	Other Motor Vehicle		Traffic Signals and Signs	0.33	21453(A)	Hit & Run: No	Complaint of Pain	# Inj: 2	# Killed: 0		
Party 1 Driver	SOUT	Proceeding Straight	F	Age: 34	2014 SCION	XD	Passenger Car, Station Wagon, Jeep					
Veh Type:		Sobriety: HNBD		Assoc Factor: None Apparent		Lap/Shoulder Harness Used	Cell Phone Not In Use					

7TH ST from BENSON AVE to MOUNTAIN AVE

Party 2 Driver	WEST	Making Left Turn	F	Age: 35	2007 TOYOTA	CAMRY	Passenger Car, Station Wagon, Jeep			
Veh Type:		Sobriety: HNBD		Assoc Factor: None Apparent		Lap/Shoulder Harness Used	Cell Phone Not In Use			
23100019	4/10/2023	22:40	Monday	MOUNTAIN AVE - 7TH ST	0.33	0'	Direction: Not Stated	Dark - Street Lig	Clear	Pty at Fault:1
	Broadside		Other Motor Vehicle	Traffic Signals and Signs		21453(C)	Hit & Run: No	Other Visible Injury	# Inj: 3	# Killed: 0
Party 1 Driver	WEST	Making Left Turn	M	Age: 19	2016 TOYOTA	COROLLA	Passenger Car, Station Wagon, Jeep			
Veh Type:		Sobriety: HNBD		Assoc Factor: None Apparent		Lap/Shoulder Harness Used	Cell Phone Not In Use			
Party 2 Driver	SOUT	Proceeding Straight	M	Age: 24	2004 ACURA	TSX	Passenger Car, Station Wagon, Jeep			
Veh Type:		Sobriety: HNBD		Assoc Factor: None Apparent		Lap/Shoulder Harness Used	Cell Phone Not In Use			
23129020	5/9/2023	15:37	Tuesday	7TH ST - SPENCER AVE		0'	Direction: Not Stated	Daylight	Clear	Pty at Fault:1
	Broadside		Other Motor Vehicle	Auto R/W Violation		21804(A)	Hit & Run: No	Other Visible Injury	# Inj: 2	# Killed: 0
Party 1 Driver	NORT	Making Left Turn	F	Age: 57	2014 TOYOTA	COROLLA	Passenger Car, Station Wagon, Jeep			
Veh Type:		Sobriety: HNBD		Assoc Factor: None Apparent		Lap/Shoulder Harness Used	Cell Phone Not In Use			
Party 2 Driver	EAST	Proceeding Straight	F	Age: 30	2021 HONDA	ACCORD	Passenger Car, Station Wagon, Jeep			
Veh Type:		Sobriety: HNBD		Assoc Factor: None Apparent		Lap/Shoulder Harness Used	Cell Phone Not In Use			
23187023	7/6/2023	21:28	Thursday	7TH ST - MOUNTAIN AVE	0.33	0'	Direction: Not Stated	Dark - Street Lig	Not Stated	Pty at Fault:1
	Broadside		Other Motor Vehicle	Traffic Signals and Signs		21453(C)	Hit & Run: No	Other Visible Injury	# Inj: 1	# Killed: 0
Party 1 Driver	SOUT	Proceeding Straight	M	Age: 29	2010 SCION	XB	Passenger Car, Station Wagon, Jeep			
Veh Type:		Sobriety: HNBD		Assoc Factor: None Apparent		Lap/Shoulder Harness Used	Cell Phone Not In Use			
Party 2 Driver	WEST	Making Left Turn	M	Age: 27	2018 HYUNDAI	SONATA	Passenger Car, Station Wagon, Jeep			
Veh Type:		Sobriety: HNBD		Assoc Factor: None Apparent		Lap/Shoulder Harness Used	Cell Phone Not In Use			

Segment Length: 0.61 miles (3,247')

Collisions per mile: 47.16

Settings for Query:

Segment: 7TH ST between BENSON AVE and MOUNTAIN AVE

Include Intersection Related at Limit 1 (BENSON AVE): True

Include Intersection Related at Limit 2 (MOUNTAIN AVE): True

Include Intersection Related at Intermediate Intersections: True

Sorted By: Date and Time

City of Upland

From 8/1/2020 to 8/1/2023

Total Collisions: 43

Injury Collisions: 36

Fatal Collisions: 0

Collision Summary Report

10/14/24

7TH ST from HARRINGTON AVE to TRADITION LN

Page 1 of 7

20239010	8/26/2020	15:13	Wednesday	7TH ST - 2ND AVE	0'	Direction: Not Stated	Daylight	Clear	Pty at Fault:0
	Broadside		Other Motor Vehicle	Unknown		Hit & Run: No	Property Damage Only	# Inj: 0	# Killed: 0
Party 1 Driver	NORT	Proceeding Straight	F	Age: 44	2008 CHEVROLET	COBALT	Passenger Car, Station Wagon, Jeep		
Veh Type:		Sobriety: HNBD		Assoc Factor: None Apparent	Lap/Shoulder Harness Used	Cell Phone Not In Use			
Party 2 Driver	WEST	Proceeding Straight	F	Age: 59	2017 NISSAN	SENTRA	Passenger Car, Station Wagon, Jeep		
Veh Type:		Sobriety: HNBD		Assoc Factor: None Apparent	Lap/Shoulder Harness Used	Cell Phone Not In Use			
20268018	9/24/2020	20:10	Thursday	7TH ST - 2ND AVE	26'	Direction: WEST	Dark - Street Lig	Clear	Pty at Fault:1
	Sideswipe		Other Motor Vehicle	Improper Turning	22100(B)	Hit & Run: Misde	Property Damage Only	# Inj: 0	# Killed: 0
Party 1 Driver	WEST	Making Left Turn	M	Age: 63	2018 VOLVO	VNR 680	Semi		
Veh Type:		Sobriety: HNBD		Assoc Factor: None Apparent	Lap/Shoulder Harness Used	Cell Phone Not In Use			
Party 2 Driver	WEST	Making Left Turn	F	Age: 34	2012 KIA	OPTIMA	Passenger Car, Station Wagon, Jeep		
Veh Type:		Sobriety: HNBD		Assoc Factor: None Apparent	Lap/Shoulder Harness Used	Cell Phone Not In Use			
20294009	10/20/2020	13:59	Tuesday	7TH ST - 3RD AVE	115'	Direction: WEST	Daylight	Clear	Pty at Fault:1
	Head-On		Other Motor Vehicle	Auto R/W Violation	21801(A)	Hit & Run: No	Complaint of Pain	# Inj: 2	# Killed: 0
Party 1 Driver	WEST	Making Left Turn	F	Age: 42	2018 TOYOTA	CAMRY	Passenger Car, Station Wagon, Jeep		
Veh Type:		Sobriety: HNBD		Assoc Factor: None Apparent	Lap/Shoulder Harness Used	Cell Phone Not In Use			
Party 2 Driver	EAST	Proceeding Straight	M	Age: 55	2005 CHEVROLET	AVALANCHE	Pickups & Panels		
Veh Type:		Sobriety: HNBD		Assoc Factor: None Apparent	Lap/Shoulder Harness Used	Cell Phone Not In Use			
20297017	10/23/2020	16:50	Friday	SAN ANTONIO AVE - 7TH ST	0'	Direction: Not Stated	Daylight	Clear	Pty at Fault:0
	Broadside		Other Motor Vehicle	Unknown	0.5	Hit & Run: No	Severe Injury	# Inj: 1	# Killed: 0
Party 1 Driver	NORT	Proceeding Straight	F	Age: 62	2012 HONDA	ACCORD	Passenger Car, Station Wagon, Jeep		
Veh Type:		Sobriety: HNBD		Assoc Factor: None Apparent	Lap/Shoulder Harness Used	Cell Phone Not In Use			
Party 2 Driver	WEST	Making Left Turn	M	Age: 34	2017 HARLEY DAVIDS	MC	Motorcycle		
Veh Type:		Sobriety: HNBD		Assoc Factor: None Apparent	M/C Helmet Driver - Yes	Cell Phone Not In Use			
20364018	12/29/2020	08:58	Tuesday	7TH ST - 11TH AVE	0'	Direction: Not Stated	Daylight	Clear	Pty at Fault:1
	Broadside		Other Motor Vehicle	Traffic Signals and Signs	22450(A)	Hit & Run: Misde	Complaint of Pain	# Inj: 2	# Killed: 0
Party 1 Driver	NORT	Proceeding Straight	F	Age: 30	2017 INFINITI	Q60	Passenger Car, Station Wagon, Jeep		
Veh Type:		Sobriety: Impairment Not Kno		Assoc Factor: None Apparent	Lap/Shoulder Harness Used	Cell Phone Not In Use			
Party 2 Driver	WEST	Proceeding Straight	F	Age: 47	2002 LINCOLN	NAVIGATOR	Sport Utility Vehicle		
Veh Type:		Sobriety: HNBD		Assoc Factor: None Apparent	Lap/Shoulder Harness Used	Cell Phone Not In Use			
21066002	3/7/2021	01:07	Sunday	EUCLID AVE - 7TH ST	0'	Direction: Not Stated	Dark - Street Lig	Clear	Pty at Fault:1
	Head-On		Other Motor Vehicle	Wrong Side of Road	0.5	Hit & Run: Misde	Property Damage Only	# Inj: 0	# Killed: 0

Party 1 Driver	SOUT	Traveling Wrong Way	M	Age: 49	2017 CADILLAC	CTS	Passenger Car, Station Wagon, Jeep				
Veh Type:		Sobriety: HBD Not Under Infl		Assoc Factor: None Apparent		Unknown	Cell Phone Not In Use				
Party 2 Driver	NORT	Proceeding Straight	F	Age: 37	2014 TOYOTA	COROLLA	Passenger Car, Station Wagon, Jeep				
Veh Type:		Sobriety: Not Applicable		Assoc Factor: None Apparent		Lap/Shoulder Harness Used	Cell Phone Not In Use				
21075017	3/16/2021	18:00	Tuesday	7TH ST - 1ST AVE		0'	Direction: Not Stated	Daylight	Clear	Pty at Fault:1	
	Rear-End		Other Motor Vehicle	Unsafe Speed		22350	Hit & Run: No	Complaint of Pain	# Inj: 1	# Killed: 0	
Party 1 Driver	WEST	Proceeding Straight	F	Age: 24	2008 BMW	528I	Passenger Car, Station Wagon, Jeep				
Veh Type:		Sobriety: HNBD		Assoc Factor: None Apparent		Lap/Shoulder Harness Used	Cell Phone Not In Use				
Party 2 Driver	WEST	Stopped In Road	F	Age: 57	2021 HONDA	HR-V	Sport Utility Vehicle				
Veh Type:		Sobriety: HNBD		Assoc Factor: None Apparent		Lap/Shoulder Harness Used	Cell Phone Not In Use				
21087007	3/28/2021	08:15	Sunday	7TH ST - BERLYN AVE		255'	Direction: EAST	Daylight	Clear	Pty at Fault:1	
	Sideswipe		Parked Motor Vehicle	Improper Turning		22107	Hit & Run: No	Complaint of Pain	# Inj: 1	# Killed: 0	
Party 1 Driver	EAST	Proceeding Straight	F	Age: 21	2019 HONDA	FIT	Sport Utility Vehicle				
Veh Type:		Sobriety: HNBD		Assoc Factor: None Apparent		Lap/Shoulder Harness Used	Cell Phone Not In Use				
Party 2 Parked Vehicle	EAST	Parked	Not Sta	Age:	2013 HONDA	CIVIC	Passenger Car, Station Wagon, Jeep				
Veh Type:		Sobriety: Not Applicable		Assoc Factor: None Apparent			Not Stated				
Party 3 Parked Vehicle	EAST	Parked	Not Sta	Age:	2008 NISSAN	ALTIMA	Passenger Car, Station Wagon, Jeep				
Veh Type:		Sobriety: Not Applicable		Assoc Factor: None Apparent			Not Stated				
21131003	5/11/2021	06:28	Tuesday	EUCLID AVE - 7TH ST		0.5	0'	Direction: Not Stated	Daylight	Clear	Pty at Fault:1
	Broadside		Other Motor Vehicle	Traffic Signals and Signs		21453(A)	Hit & Run: No	Complaint of Pain	# Inj: 2	# Killed: 0	
Party 1 Driver	NORT	Proceeding Straight	F	Age: 39	2004 ACURA	MDX	Sport Utility Vehicle				
Veh Type:		Sobriety: HNBD		Assoc Factor: None Apparent		Lap/Shoulder Harness Used	Cell Phone Not In Use				
Party 2 Driver	WEST	Proceeding Straight	M	Age: 64	2011 VOLKSWAGEN	JETTA	Passenger Car, Station Wagon, Jeep				
Veh Type:		Sobriety: HNBD		Assoc Factor: None Apparent		Lap/Shoulder Harness Used	Cell Phone Not In Use				
Party 3 Driver	WEST	Proceeding Straight	F	Age: 33	2013 HYUNDAI	SONATA	Passenger Car, Station Wagon, Jeep				
Veh Type:		Sobriety: HNBD		Assoc Factor: None Apparent		Lap/Shoulder Harness Used	Cell Phone Not In Use				
21143018	5/23/2021	15:44	Sunday	EUCLID AVE - 7TH ST		0.5	0'	Direction: Not Stated	Daylight	Clear	Pty at Fault:1
	Broadside		Other Motor Vehicle	Auto R/W Violation		21801(A)	Hit & Run: No	Complaint of Pain	# Inj: 2	# Killed: 0	
Party 1 Driver	WEST	Making Left Turn	M	Age: 21	2019 TOYOTA	CAMRY	Passenger Car, Station Wagon, Jeep				
Veh Type:		Sobriety: HNBD		Assoc Factor: None Apparent		Lap/Shoulder Harness Used	Cell Phone Not In Use				
Party 2 Driver	EAST	Proceeding Straight	F	Age: 67	2019 FORD	EDGE	Sport Utility Vehicle				
Veh Type:		Sobriety: HNBD		Assoc Factor: None Apparent		Lap/Shoulder Harness Used	Cell Phone Not In Use				
21190001	7/9/2021	02:06	Friday	7TH ST - SULTANA AVE		20'	Direction: EAST	Dark - Street Lig	Clear	Pty at Fault:1	
	Sideswipe		Parked Motor Vehicle	Improper Turning		22107	Hit & Run: Misde	Property Damage Only	# Inj: 0	# Killed: 0	
Party 1 Driver	EAST	Other Unsafe Turning	F	Age: 23	2015 CHEVROLET	SILVERADO	Pickups & Panels				
Veh Type:		Sobriety: Impairment Not Kno		Assoc Factor: Other		Lap/Shoulder Harness Used	Cell Phone Not In Use				
Party 2 Parked Vehicle	EAST	Parked	Not Sta	Age:	2004 BMW	325i	Passenger Car, Station Wagon, Jeep				
Veh Type:		Sobriety: Not Applicable		Assoc Factor: None Apparent			Not Stated				
21199010	7/18/2021	15:02	Sunday	SAN ANTONIO AVE - 7TH ST		0.5	0'	Direction: Not Stated	Daylight	Clear	Pty at Fault:1
	Broadside		Other Motor Vehicle	Traffic Signals and Signs		22450(A)	Hit & Run: No	Complaint of Pain	# Inj: 1	# Killed: 0	
Party 1 Driver	SOUT	Proceeding Straight	F	Age: 20	2020 VOLKSWAGEN	TIGUAN	Sport Utility Vehicle				
Veh Type:		Sobriety: HNBD		Assoc Factor: None Apparent		Lap/Shoulder Harness Used	Cell Phone Not In Use				

Party 2 Driver	WEST	Proceeding Straight	M	Age: 72	2017 TOYOTA	SIENNA	Passenger Car, Station Wagon, Jeep				
Veh Type:		Sobriety: HNBD		Assoc Factor: None Apparent		Lap/Shoulder Harness Used	Cell Phone Not In Use				
21227011	8/15/2021	16:31 Sunday		EUCLID AVE - 7TH ST	0.5	0'	Direction: Not Stated	Daylight	Clear	Pty at Fault:1	
	Broadside	Other Motor Vehicle		Traffic Signals and Signs		21453(A)	Hit & Run: No	Complaint of Pain	# Inj: 1	# Killed: 0	
Party 1 Driver	NORT	Proceeding Straight	M	Age: 88	1997 NISSAN	TRUCK	Pickups & Panels				
Veh Type:		Sobriety: HNBD		Assoc Factor: None Apparent		Lap/Shoulder Harness Used	Cell Phone Not In Use				
Party 2 Driver	EAST	Stopped In Road	F	Age: 25	2016 BUICK	ENCORE	Sport Utility Vehicle				
Veh Type:		Sobriety: HNBD		Assoc Factor: None Apparent		Lap/Shoulder Harness Used	Cell Phone Not In Use				
21239018	8/27/2021	16:02 Friday		7TH ST - 1ST AVE		0'	Direction: Not Stated	Daylight	Clear	Pty at Fault:1	
	Broadside	Other Motor Vehicle		Auto R/W Violation		21801(A)	Hit & Run: No	Complaint of Pain	# Inj: 1	# Killed: 0	
Party 1 Driver	EAST	Making Left Turn	M	Age: 45	2000 TOYOTA	4RUNNER	Passenger Car, Station Wagon, Jeep				
Veh Type:		Sobriety: HNBD		Assoc Factor: None Apparent		Lap/Shoulder Harness Used	Cell Phone Not In Use				
Party 2 Driver	WEST	Proceeding Straight	F	Age: 57	2013 HONDA	ACCORD	Passenger Car, Station Wagon, Jeep				
Veh Type:		Sobriety: HNBD		Assoc Factor: None Apparent		Lap/Shoulder Harness Used	Cell Phone Not In Use				
21264001	9/21/2021	08:00 Tuesday		7TH ST - 2ND AVE		0'	Direction: Not Stated	Daylight	Clear	Pty at Fault:0	
	Broadside	Other Motor Vehicle		Unknown			Hit & Run: No	Property Damage Only	# Inj: 0	# Killed: 0	
Party 1 Driver	NORT	Proceeding Straight	M	Age: 51	2018 NISSAN	PATHFINDER	Passenger Car, Station Wagon, Jeep				
Veh Type:		Sobriety: HNBD		Assoc Factor: None Apparent		Lap/Shoulder Harness Used	Cell Phone Not In Use				
Party 2 Driver	WEST	Proceeding Straight	M	Age: 44	2017 TOYOTA	TUNDRA	Passenger Car, Station Wagon, Jeep				
Veh Type:		Sobriety: HNBD		Assoc Factor: None Apparent		Lap/Shoulder Harness Used	Cell Phone Not In Use				
21287014	10/14/2021	19:41 Thursday		7TH ST - 2ND AVE		0'	Direction: Not Stated	Dark - Street Lig	Clear	Pty at Fault:1	
	Rear-End	Other Motor Vehicle		Driving Under Influence		23152(A)	Hit & Run: No	Complaint of Pain	# Inj: 1	# Killed: 0	
Party 1 Driver	EAST	Proceeding Straight	M	Age: 56	2019 CHRYSLER	300	Passenger Car, Station Wagon, Jeep				
Veh Type:		Sobriety: HBD Under Influen		Assoc Factor: Violation		Unknown	Cell Phone Not In Use				
Party 2 Driver	EAST	Proceeding Straight	M	Age: 45	2009 MINI	COOPER	Passenger Car, Station Wagon, Jeep				
Veh Type:		Sobriety: HNBD		Assoc Factor: None Apparent		Lap/Shoulder Harness Used	Cell Phone Not In Use				
21289014	10/16/2021	15:47 Saturday		7TH ST - 2ND AVE		0'	Direction: Not Stated	Daylight	Clear	Pty at Fault:1	
	Broadside	Other Motor Vehicle		Traffic Signals and Signs		22450(A)	Hit & Run: No	Complaint of Pain	# Inj: 1	# Killed: 0	
Party 1 Driver	WEST	Proceeding Straight	F	Age: 19	2003 FORD	EXPEDITION	Sport Utility Vehicle				
Veh Type:		Sobriety: HNBD		Assoc Factor: None Apparent		Lap/Shoulder Harness Used	Cell Phone Not In Use				
Party 2 Driver	NORT	Proceeding Straight	M	Age: 49	2018 LEXUS	RX300	Sport Utility Vehicle				
Veh Type:		Sobriety: HNBD		Assoc Factor: None Apparent		Lap/Shoulder Harness Used	Cell Phone Not In Use				
21298010	10/25/2021	16:14 Monday		7TH ST - VALLEJO WAY		30'	Direction: EAST	Daylight	Raining	Pty at Fault:1	
	Sideswipe	Parked Motor Vehicle		Unsafe Speed		22350	Hit & Run: No	Complaint of Pain	# Inj: 1	# Killed: 0	
Party 1 Driver	EAST	Proceeding Straight	M	Age: 28	2013 NISSAN	NV200	Passenger Car, Station Wagon, Jeep				
Veh Type:		Sobriety: HNBD		Assoc Factor: None Apparent		Lap/Shoulder Harness Used	Cell Phone Not In Use				
Party 2 Parked Vehicle	EAST	Parked	Not Sta	Age:	2014 NISSAN	PATHFINDER	Sport Utility Vehicle				
Veh Type:		Sobriety: Not Applicable		Assoc Factor: None Apparent			Not Stated				
Party 3 Driver	WEST	Proceeding Straight	M	Age: 55	2001 CHEVROLET	SILVERADO	Pickups & Panels				
Veh Type:		Sobriety: HNBD		Assoc Factor: None Apparent		Lap/Shoulder Harness Used	Cell Phone Not In Use				

7TH ST from HARRINGTON AVE to TRADITION LN

21314015	11/10/2021	13:00	Wednesday	EUCLID AVE - 7TH ST		0'	Direction: Not Stated	Daylight	Clear	Pty at Fault:1
	Broadside		Other Motor Vehicle	Impeding Traffic	0.5	22526(A)	Hit & Run: No	Complaint of Pain	# Inj: 1	# Killed: 0
Party 1 Driver	SOUT	Changing Lanes	F	Age: 60	2014 DODGE	RAM	Pickups & Panels			
Veh Type:		Sobriety: HNBD		Assoc Factor: Violation		Lap/Shoulder Harness Used	Cell Phone Not In Use			
Party 2 Driver	EAST	Proceeding Straight	F	Age: 36	2009 HONDA	ACCORD	Passenger Car, Station Wagon, Jeep			
Veh Type:		Sobriety: HNBD		Assoc Factor: Stop and Go Traffic		Lap/Shoulder Harness Used	Cell Phone Not In Use			
Party 3 Driver	SOUT	Stopped In Road	M	Age: 30	2007 CHEVROLET	COLORADO	Pickups & Panels			
Veh Type:		Sobriety: HNBD		Assoc Factor: Stop and Go Traffic		Lap/Shoulder Harness Used	Cell Phone Not In Use			
21351032	12/17/2021	11:14	Friday	7TH ST - SAN ANTONIO AVE		0'	Direction: Not Stated	Dark - Street Lig	Clear	Pty at Fault:1
	Broadside		Other Motor Vehicle	Traffic Signals and Signs	0.5	22450(A)	Hit & Run: Felony	Complaint of Pain	# Inj: 2	# Killed: 0
Party 1 Driver	WEST	Proceeding Straight	Not Sta	Age:	2012 BMW	335I	Passenger Car, Station Wagon, Jeep			
Veh Type:		Sobriety: Impairment Not Kno		Assoc Factor: None Apparent			Not Stated			
Party 2 Driver	NORT	Making Left Turn	F	Age: 40	2008 HYUNDAI	ELANTRA	Passenger Car, Station Wagon, Jeep			
Veh Type:		Sobriety: HNBD		Assoc Factor: None Apparent		Lap/Shoulder Harness Used	Cell Phone Not In Use			
21365011	12/31/2021	12:58	Friday	7TH ST - 11TH AVE		0'	Direction: Not Stated	Daylight	Clear	Pty at Fault:1
	Broadside		Other Motor Vehicle	Auto R/W Violation		21801(A)	Hit & Run: No	Complaint of Pain	# Inj: 3	# Killed: 0
Party 1 Driver	NORT	Making Left Turn	M	Age: 24	2000 TOYOTA	TACOMA	Pickups & Panels			
Veh Type:		Sobriety: HNBD		Assoc Factor: None Apparent		Lap/Shoulder Harness Used	Cell Phone Not In Use			
Party 2 Driver	EAST	Proceeding Straight	F	Age: 51	2003 HONDA	CIVIC	Passenger Car, Station Wagon, Jeep			
Veh Type:		Sobriety: HNBD		Assoc Factor: None Apparent		Lap/Shoulder Harness Used	Cell Phone Not In Use			
22013023	1/13/2022	23:03	Thursday	7TH ST - SAN ANTONIO AVE		31'	Direction: WEST	Dark - Street Lig	Clear	Pty at Fault:1
	Hit Object	Fixed Object		Unsafe Speed		22350	Hit & Run: No	Other Visible Injury	# Inj: 2	# Killed: 0
Party 1 Driver	WEST	Making Right Turn	F	Age: 20	2014 NISSAN	SENTRA	Passenger Car, Station Wagon, Jeep			
Veh Type:		Sobriety: HNBD		Assoc Factor: Runaway Vehicle		Lap/Shoulder Harness Used	Cell Phone Not In Use			
22025022	1/25/2022	16:16	Tuesday	11TH AVE - 7TH ST		0'	Direction: Not Stated	Daylight	Clear	Pty at Fault:1
	Broadside		Other Motor Vehicle	Auto R/W Violation		21801(A)	Hit & Run: No	Complaint of Pain	# Inj: 2	# Killed: 0
Party 1 Driver	NORT	Making Left Turn	M	Age: 26	2019 TOYOTA	CAMRY	Passenger Car, Station Wagon, Jeep			
Veh Type:		Sobriety: HNBD		Assoc Factor: None Apparent		Lap/Shoulder Harness Used	Cell Phone Not In Use			
Party 2 Driver	WEST	Proceeding Straight	F	Age: 28	2019 SATURN	OUTLOOK	Sport Utility Vehicle			
Veh Type:		Sobriety: HNBD		Assoc Factor: None Apparent		Lap/Shoulder Harness Used	Cell Phone Not In Use			
22092006	4/2/2022	03:57	Saturday	7TH ST - HARRINGTON AVE		0'	Direction: Not Stated	Dark - Street Lig	Clear	Pty at Fault:1
	Hit Object	Fixed Object		Driving Under Influence		23152(A)	Hit & Run: No	Property Damage Only	# Inj: 0	# Killed: 0
Party 1 Driver	WEST	Proceeding Straight	M	Age: 30	2007 DODGE	CHARGER	Passenger Car, Station Wagon, Jeep			
Veh Type:		Sobriety: HBD Under Influenc		Assoc Factor: Violation		Unknown	Cell Phone Not In Use			
22098003	4/8/2022	05:03	Friday	HARRINGTON AVE - 7TH ST		0'	Direction: Not Stated	Dark - Street Lig	Cloudy	Pty at Fault:1
	Hit Object	Fixed Object		Unsafe Speed		22350	Hit & Run: No	Other Visible Injury	# Inj: 1	# Killed: 0
Party 1 Driver	WEST	Proceeding Straight	F	Age: 26	2014 CHEVROLET	CRUZE	Passenger Car, Station Wagon, Jeep			
Veh Type:		Sobriety: HNBD		Assoc Factor: None Apparent		Shoulder Harness Not Used	Cell Phone Not In Use			
22099017	4/9/2022	20:02	Saturday	7TH ST - EUCLID AVE		0'	Direction: Not Stated	Dark - Street Lig	Clear	Pty at Fault:1
	Broadside		Other Motor Vehicle	Traffic Signals and Signs	0.5	21453(A)	Hit & Run: Felony	Complaint of Pain	# Inj: 1	# Killed: 0

7TH ST from HARRINGTON AVE to TRADITION LN

Party 1	Driver	NORT	Proceeding Straight	Not Sta	Age: 2013	SCION	IQ	Passenger Car, Station Wagon, Jeep				
	Veh Type:		Sobriety: Impairment Not Kno	Assoc Factor: None Apparent				Cell Phone Not In Use				
Party 2	Driver	WEST	Proceeding Straight	F	Age: 66	2008 HONDA	RIDGELINE	Pickups & Panels				
	Veh Type:		Sobriety: HNBD	Assoc Factor: None Apparent			Lap/Shoulder Harness Used	Cell Phone Not In Use				
22131002	5/11/2022	02:06	Wednesday	7TH ST - CAMPUS AVE			400'	Direction: EAST	Dark - Street Lig	Clear	Pty at Fault:1	
	Rear-End		Parked Motor Vehicle	Improper Turning			22107	Hit & Run: No	Complaint of Pain	# Inj: 1	# Killed: 0	
Party 1	Driver	EAST	Proceeding Straight	M	Age: 36	2020 TOYOTA	CAMRY	Passenger Car, Station Wagon, Jeep				
	Veh Type:		Sobriety: HNBD	Assoc Factor: Inattention			Lap/Shoulder Harness Used	Cell Phone Handheld In Use				
Party 2	Parked Vehicle	EAST	Parked	Not Sta	Age: 2009	FORD	CROWN VICTO	Passenger Car, Station Wagon, Jeep				
	Veh Type:		Sobriety: Not Applicable	Assoc Factor: None Apparent				Not Stated				
Party 3	Parked Vehicle	WEST	Parked	Not Sta	Age: 2013	KIA	FORTE	Passenger Car, Station Wagon, Jeep				
	Veh Type:		Sobriety: Not Applicable	Assoc Factor: None Apparent				Not Stated				
22133026	5/13/2022	21:07	Friday	7TH ST - SULTANA AVE			0'	Direction: Not Stated	Dark - Street Lig	Clear	Pty at Fault:1	
	Broadside		Other Motor Vehicle	Auto R/W Violation			21802(A)	Hit & Run: No	Complaint of Pain	# Inj: 2	# Killed: 0	
Party 1	Driver	EAST	Proceeding Straight	M	Age: 44	2015 JEEP	WRANGLER	Passenger Car, Station Wagon, Jeep				
	Veh Type:		Sobriety: HNBD	Assoc Factor: None Apparent			Lap/Shoulder Harness Used	Cell Phone Not In Use				
Party 2	Driver	SOUT	Proceeding Straight	F	Age: 18	2001 HONDA	ACCORD	Passenger Car, Station Wagon, Jeep				
	Veh Type:		Sobriety: HNBD	Assoc Factor: None Apparent			Lap/Shoulder Harness Used	Cell Phone Not In Use				
22168003	6/12/2022	01:08	Sunday	7TH ST - 11TH AVE			416'	Direction: WEST	Dark - Street Lig	Clear	Pty at Fault:0	
	Sideswipe		Parked Motor Vehicle	Driving Under Influence			23152(A)	Hit & Run: No	Property Damage Only	# Inj: 0	# Killed: 0	
Party 1	Driver	EAST	Proceeding Straight	M	Age: 24	2014 CHEVROLET	CAMARO	Passenger Car, Station Wagon, Jeep				
	Veh Type:		Sobriety: HBD Under Influenc	Assoc Factor: Violation			Lap/Shoulder Harness Used	Cell Phone Not In Use				
Party 2	Parked Vehicle	EAST	Parked	Not Sta	Age: 2003	VOLKSWAGEN	JETTA	Passenger Car, Station Wagon, Jeep				
	Veh Type:		Sobriety: Not Applicable	Assoc Factor: None Apparent				Cell Phone Not In Use				
22193015	7/12/2022		Tuesday	7TH ST - 11TH AVE			0'	Direction: Not Stated	Daylight	Clear	Pty at Fault:1	
	Sideswipe		Other Motor Vehicle	Auto R/W Violation			21801(A)	Hit & Run: No	Complaint of Pain	# Inj: 1	# Killed: 0	
Party 1	Driver	SOUT	Making Left Turn	F	Age: 50	2013 TOYOTA	4RUNNER	Sport Utility Vehicle				
	Veh Type:		Sobriety: HNBD	Assoc Factor: None Apparent			Lap/Shoulder Harness Used	Cell Phone Not In Use				
Party 2	Driver	EAST	Proceeding Straight	M	Age: 63	1987 CHEVROLET	EL CAMINO	Passenger Car, Station Wagon, Jeep				
	Veh Type:		Sobriety: HNBD	Assoc Factor: None Apparent			Lap/Shoulder Harness Used	Cell Phone Not In Use				
22199021	7/18/2022	16:36	Monday	7TH ST - 2ND AVE			32'	Direction: WEST	Daylight	Clear	Pty at Fault:1	
	Rear-End		Other Motor Vehicle	Unsafe Speed			22350	Hit & Run: No	Complaint of Pain	# Inj: 1	# Killed: 0	
Party 1	Driver	EAST	Proceeding Straight	F	Age: 40	1997 CHEVROLET	K2500	Pickups & Panels				
	Veh Type:		Sobriety: HNBD	Assoc Factor: None Apparent			Lap/Shoulder Harness Used	Cell Phone Handsfree In Use				
Party 2	Driver	EAST	Stopped In Road	F	Age: 34	2011 FORD	FUSION	Passenger Car, Station Wagon, Jeep				
	Veh Type:		Sobriety: HNBD	Assoc Factor: None Apparent			Lap/Shoulder Harness Used	Cell Phone Not In Use				
22240003	8/28/2022	01:50	Sunday	7TH ST - SAN ANTONIO AVE			128'	Direction: EAST	Dark - Street Lig	Clear	Pty at Fault:1	
	Rear-End		Parked Motor Vehicle	Unsafe Speed			22350	Hit & Run: No	Complaint of Pain	# Inj: 1	# Killed: 0	
Party 1	Driver	EAST	Proceeding Straight	M	Age: 27	2016 TOYOTA	COROLLA	Passenger Car, Station Wagon, Jeep				
	Veh Type:		Sobriety: HNBD	Assoc Factor: None Apparent			Lap/Shoulder Harness Used	Cell Phone Not In Use				
Party 2	Parked Vehicle	EAST	Parked	Not Sta	Age: 2006	GMC	SAVANNA	Mini Van				
	Veh Type:		Sobriety: Not Applicable	Assoc Factor: None Apparent				Cell Phone Not In Use				

7TH ST from HARRINGTON AVE to TRADITION LN

22242001	8/30/2022	00:04	Tuesday	7TH ST - CAMPUS AVE	356'	Direction: WEST	Dark - Street Lig	Clear	Pty at Fault:1
	Rear-End		Parked Motor Vehicle	Unsafe Speed	22350	Hit & Run: No	Other Visible Injury	# Inj: 1	# Killed: 0
Party 1 Driver	EAST	Proceeding Straight	F	Age: 21	2019 KIA	FORTE	Passenger Car, Station Wagon, Jeep		
Veh Type:		Sobriety: HNBD		Assoc Factor: None Apparent		Lap/Shoulder Harness Used	Cell Phone Not In Use		
Party 2 Parked Vehicle	EAST	Parked	Not Sta	Age:	2011 TOYOTA	COROLLA	Passenger Car, Station Wagon, Jeep		
Veh Type:		Sobriety: Not Applicable		Assoc Factor: None Apparent			Cell Phone Not In Use		
22250005	9/7/2022	07:54	Wednesday	7TH ST - SULTANA AVE	0'	Direction: Not Stated	Daylight	Clear	Pty at Fault:0
	Broadside		Other Motor Vehicle	Unknown		Hit & Run: No	Other Visible Injury	# Inj: 2	# Killed: 0
Party 1 Driver	EAST	Proceeding Straight	F	Age: 24	2015 CHEVROLET	MALIBU	Passenger Car, Station Wagon, Jeep		
Veh Type:		Sobriety: HNBD		Assoc Factor: None Apparent		Lap/Shoulder Harness Used	Cell Phone Not In Use		
Party 2 Driver	WEST	Making Left Turn	F	Age: 33	2020 HONDA	CR-V	Passenger Car, Station Wagon, Jeep		
Veh Type:		Sobriety: HNBD		Assoc Factor: None Apparent		Lap/Shoulder Harness Used	Cell Phone Not In Use		
22262009	9/19/2022	09:20	Monday	7TH ST - EUCLID AVE	69'	Direction: EAST	Daylight	Clear	Pty at Fault:1
	Rear-End		Other Motor Vehicle	Driving Under Influence	23152(F)	Hit & Run: Misde	Complaint of Pain	# Inj: 2	# Killed: 0
Party 1 Driver	WEST	Proceeding Straight	F	Age: 19	2005 TOYOTA	TACOMA	Pickups & Panels		
Veh Type:		Sobriety: Under Drug Influenc		Assoc Factor: Violation		Unknown	Cell Phone Not In Use		
Party 2 Driver	WEST	Stopped In Road	F	Age: 34	2018 CHEVROLET	MALIBU	Passenger Car, Station Wagon, Jeep		
Veh Type:		Sobriety: HNBD		Assoc Factor: None Apparent		Lap/Shoulder Harness Used	Cell Phone Not In Use		
Party 3 Driver	WEST	Stopped In Road	M	Age: 55	2013 TOYOTA	TUNDRA	Pickups & Panels		
Veh Type:		Sobriety: HNBD		Assoc Factor: None Apparent		Lap/Shoulder Harness Used	Cell Phone Not In Use		
22265021	9/22/2022	13:57	Thursday	11TH AVE - 7TH ST	0'	Direction: NORTH	Daylight	Clear	Pty at Fault:1
	Broadside		Other Motor Vehicle	Traffic Signals and Signs	22450(A)	Hit & Run: No	Complaint of Pain	# Inj: 1	# Killed: 0
Party 1 Driver	NORT	Proceeding Straight	M	Age: 23	2008 INFINITI	G37S	Passenger Car, Station Wagon, Jeep		
Veh Type:		Sobriety: HNBD		Assoc Factor: None Apparent		Lap/Shoulder Harness Used	Cell Phone Not In Use		
Party 2 Driver	EAST	Proceeding Straight	M	Age: 74	2001 TOYOTA	TACOMA	Pickups & Panels		
Veh Type:		Sobriety: HNBD		Assoc Factor: None Apparent		Lap/Shoulder Harness Used	Cell Phone Not In Use		
22322013	11/18/2022	16:54	Friday	7TH ST - MONTEREY AVE	81'	Direction: EAST	Dark - Street Lig	Clear	Pty at Fault:1
	Broadside		Other Motor Vehicle	Auto R/W Violation	21804(A)	Hit & Run: No	Other Visible Injury	# Inj: 1	# Killed: 0
Party 1 Driver	WEST	Making Left Turn	M	Age: 71	1999 HONDA	CIVIC	Passenger Car, Station Wagon, Jeep		
Veh Type:		Sobriety: HNBD		Assoc Factor: None Apparent		Lap/Shoulder Harness Used	Cell Phone Not In Use		
Party 2 Driver	EAST	Proceeding Straight	F	Age: 55	2022 NISSAN	PATHFINDER	Sport Utility Vehicle		
Veh Type:		Sobriety: HNBD		Assoc Factor: None Apparent		Lap/Shoulder Harness Used	Cell Phone Not In Use		
22331019	11/27/2022	17:11	Sunday	7TH ST - 1ST AVE	125'	Direction: WEST	Dark - Street Lig	Cloudy	Pty at Fault:1
	Sideswipe		Other Motor Vehicle	Improper Turning	22107	Hit & Run: Felony	Complaint of Pain	# Inj: 1	# Killed: 0
Party 1 Driver	EAST	Proceeding Straight	Not Sta	Age:			Sport Utility Vehicle		
Veh Type:		Sobriety: Impairment Not Kno		Assoc Factor: None Apparent			Not Stated		
Party 2 Driver	WEST	Proceeding Straight	M	Age: 43	2021 FORD	EXPLORER	Sport Utility Vehicle		
Veh Type:		Sobriety: HNBD		Assoc Factor: None Apparent		Lap/Shoulder Harness Used	Cell Phone Not In Use		
22352001	12/18/2022	00:23	Sunday	7TH ST - SULTANA AVE	0'	Direction: Not Stated	Dark - Street Lig	Clear	Pty at Fault:1
	Broadside		Other Motor Vehicle	Traffic Signals and Signs	22450(A)	Hit & Run: No	Complaint of Pain	# Inj: 2	# Killed: 0

7TH ST from HARRINGTON AVE to TRADITION LN

Party 1 Driver	NORT	Proceeding Straight	F	Age: 28	2017 MERCEDES-BENZ	C-CLASS	Passenger Car, Station Wagon, Jeep					
Veh Type:		Sobriety: HNBD		Assoc Factor: None Apparent		Lap/Shoulder Harness Used	Cell Phone Handsfree In Use					
Party 2 Driver	EAST	Proceeding Straight	M	Age: 32	2013 HONDA	CR-V	Sport Utility Vehicle					
Veh Type:		Sobriety: HNBD		Assoc Factor: None Apparent		Lap/Shoulder Harness Used	Cell Phone Not In Use					
23041004	2/10/2023	09:27	Friday	7TH ST - 11TH AVE		0'	Direction: Not Stated	Daylight	Clear	Pty at Fault:1		
	Broadside		Other Motor Vehicle	Traffic Signals and Signs		22450(A)	Hit & Run: No	Other Visible Injury	# Inj: 2	# Killed: 0		
Party 1 Driver	NORT	Proceeding Straight	M	Age: 27	2015 TOYOTA	COROLLA	Passenger Car, Station Wagon, Jeep					
Veh Type:		Sobriety: HNBD		Assoc Factor: None Apparent		Lap/Shoulder Harness Used	Cell Phone Not In Use					
Party 2 Driver	WEST	Proceeding Straight	F	Age: 18	2010 HONDA	CIVIC	Passenger Car, Station Wagon, Jeep					
Veh Type:		Sobriety: HNBD		Assoc Factor: None Apparent		Lap/Shoulder Harness Used	Cell Phone Not In Use					
23058023	2/27/2023	21:47	Monday	7TH ST - 11TH AVE		0'	Direction: Not Stated	Dark - Street Lig	Raining	Pty at Fault:2		
	Broadside		Other Motor Vehicle	Traffic Signals and Signs		22450(A)	Hit & Run: No	Complaint of Pain	# Inj: 2	# Killed: 0		
Party 1 Driver	EAST	Proceeding Straight	M	Age: 29	2017 JEEP	WRANGLER	Sport Utility Vehicle					
Veh Type:		Sobriety: HNBD		Assoc Factor: None Apparent		Lap/Shoulder Harness Used	Cell Phone Not In Use					
Party 2 Driver	NORT	Proceeding Straight	M	Age: 29	2019 CHEVROLET	CRUZE	Passenger Car, Station Wagon, Jeep					
Veh Type:		Sobriety: HNBD		Assoc Factor: None Apparent		Lap/Shoulder Harness Used	Cell Phone Not In Use					
23091014	4/1/2023	23:41	Saturday	7TH ST - 11TH AVE		254'	Direction: WEST	Dark - No Street	Clear	Pty at Fault:1		
	Rear-End		Parked Motor Vehicle	Driving Under Influence		23152(A)	Hit & Run: No	Other Visible Injury	# Inj: 2	# Killed: 0		
Party 1 Driver	EAST	Proceeding Straight	F	Age: 28	2015 FIAT	500	Passenger Car, Station Wagon, Jeep					
Veh Type:		Sobriety: HBD Under Influen		Assoc Factor: Violation		Lap Belt Used	Not Stated					
Party 2 Parked Vehicle	EAST	Parked	Not Sta	Age:	2013 MERCEDES-BENZ	E-CLASS	Passenger Car, Station Wagon, Jeep					
Veh Type:		Sobriety: Not Applicable		Assoc Factor: None Apparent			Not Stated					
23116019	4/26/2023	20:48	Wednesday	EUCLID AVE - 7TH ST		0'	Direction: Not Stated	Daylight	Clear	Pty at Fault:1		
	Rear-End		Other Motor Vehicle	Unsafe Speed	0.5	22350	Hit & Run: No	Complaint of Pain	# Inj: 1	# Killed: 0		
Party 1 Driver	SOUT	Proceeding Straight	M	Age: 35	2019 CADILLAC	CTS	Passenger Car, Station Wagon, Jeep					
Veh Type:		Sobriety: HNBD		Assoc Factor: None Apparent		Lap/Shoulder Harness Used	Cell Phone Not In Use					
Party 2 Driver	SOUT	Proceeding Straight	M	Age: 33	2012 VOLKSWAGEN	BEETLE	Passenger Car, Station Wagon, Jeep					
Veh Type:		Sobriety: HNBD		Assoc Factor: None Apparent		Lap/Shoulder Harness Used	Cell Phone Not In Use					

Segment Length: 1.87 miles (9,894')

Collisions per mile: 22.95

Settings for Query:

Segment: 7TH ST between HARRINGTON AVE and TRADITION LN

Include Intersection Related at Limit 1 (HARRINGTON AVE): True

Include Intersection Related at Limit 2 (TRADITION LN): True

Include Intersection Related at Intermediate Intersections: True

Sorted By: Date and Time

City of Upland

From 8/1/2020 to 8/1/2023

Total Collisions: 13

Injury Collisions: 10

Fatal Collisions: 0

Collision Summary Report

10/14/24

MONTE VISTA AVE from FOOTHILL BLVD to AT & SF RR

Page 1 of 3

20214018	8/1/2020	22:51	Saturday	MONTE VISTA AVE - FOOTHILL BLVD	0.25	5'	Direction: SOUTH	Dark - Street Lig	Clear	Pty at Fault:1
	Broadside		Other Motor Vehicle	Traffic Signals and Signs		21453(A)	Hit & Run: No	Complaint of Pain	# Inj: 1	# Killed: 0
Party 1 Driver	WEST	Proceeding Straight	M	Age: 48	2003 VOLKSWAGEN	JETTA	Passenger Car, Station Wagon, Jeep			
Veh Type:		Sobriety: HNBD		Assoc Factor: None Apparent		Lap/Shoulder Harness Used	Cell Phone Not In Use			
Party 2 Driver	NORT	Proceeding Straight	M	Age: 21	2002 TOYOTA	TACOMA	Pickups & Panels			
Veh Type:		Sobriety: HNBD		Assoc Factor: None Apparent		Lap/Shoulder Harness Used	Cell Phone Not In Use			
21177001	6/26/2021	00:02	Saturday	11TH ST - MONTE VISTA AVE	0.67	0'	Direction: Not Stated	Dark - Street Lig	Clear	Pty at Fault:1
	Broadside		Other Motor Vehicle	Traffic Signals and Signs		21453(A)	Hit & Run: Misd	Complaint of Pain	# Inj: 2	# Killed: 0
Party 1 Driver	WEST	Making Left Turn	F	Age: 23	2012 HONDA	ACCORD	Passenger Car, Station Wagon, Jeep			
Veh Type:		Sobriety: HBD Not Under Influ		Assoc Factor: None Apparent		Lap/Shoulder Harness Used	Cell Phone Not In Use			
Party 2 Driver	NORT	Proceeding Straight	M	Age: 27	2020 ACURA	TLX	Passenger Car, Station Wagon, Jeep			
Veh Type:		Sobriety: HNBD		Assoc Factor: None Apparent		Lap/Shoulder Harness Used	Cell Phone Not In Use			
21183009	7/2/2021	12:22	Friday	FOOTHILL BLVD - MONTE VISTA AVE	0.25	0'	Direction: Not Stated	Daylight	Clear	Pty at Fault:1
	Head-On		Other Motor Vehicle	Traffic Signals and Signs		21453(C)	Hit & Run: No	Other Visible Injury	# Inj: 1	# Killed: 0
Party 1 Driver	NORT	Making Left Turn	F	Age: 48	2012 KIA	FORTE	Passenger Car, Station Wagon, Jeep			
Veh Type:		Sobriety: HNBD		Assoc Factor: None Apparent		Lap/Shoulder Harness Used	Cell Phone Not In Use			
Party 2 Driver	EAST	Proceeding Straight	F	Age: 29	2007 FORD	MUSTANG	Passenger Car, Station Wagon, Jeep			
Veh Type:		Sobriety: HNBD		Assoc Factor: None Apparent		Lap/Shoulder Harness Used	Cell Phone Not In Use			
21300002	10/27/2021	00:46	Wednesday	MONTE VISTA AVE - FOOTHILL BLVD	0.25	0'	Direction: Not Stated	Dark - Street Lig	Clear	Pty at Fault:1
	Broadside		Other Motor Vehicle	Traffic Signals and Signs		21453(A)	Hit & Run: Felony	Other Visible Injury	# Inj: 2	# Killed: 0
Party 1 Driver	SOUT	Proceeding Straight	M	Age: 22	2008 HONDA	ACCORD	Passenger Car, Station Wagon, Jeep			
Veh Type:		Sobriety: HBD Impairment Un		Assoc Factor: None Apparent		Unknown	Cell Phone Not In Use			
Party 2 Driver	EAST	Proceeding Straight	M	Age: 20	2018 SCION	IA	Passenger Car, Station Wagon, Jeep			
Veh Type:		Sobriety: HNBD		Assoc Factor: None Apparent		Lap/Shoulder Harness Used	Cell Phone Not In Use			
22169025	6/18/2022	16:55	Saturday	MONTE VISTA AVE - FOOTHILL BLVD	0.25	0'	Direction: Not Stated	Daylight	Clear	Pty at Fault:1
	Broadside		Motor Vehicle on Othe			21453	Hit & Run: Misd	Property Damage Only	# Inj: 0	# Killed: 0
Party 1 Driver	WEST	Proceeding Straight	F	Age: 37	2005 DODGE	MAGNUM	Passenger Car, Station Wagon, Jeep			
Veh Type:		Sobriety: Not Applicable		Assoc Factor: None Apparent		Unknown	Cell Phone Not In Use			
Party 2 Driver	WEST	Proceeding Straight	F	Age: 46	2019 HONDA	CIVIC	Passenger Car, Station Wagon, Jeep			
Veh Type:		Sobriety: HNBD		Assoc Factor: None Apparent		Lap/Shoulder Harness Used	Not Stated			
22236001	8/24/2022	06:32	Wednesday	MONTE VISTA AVE - ARROW RTE		540'	Direction: SOUTH	Daylight	Clear	Pty at Fault:1
	Hit Object		Fixed Object	Improper Turning		22107	Hit & Run: No	Property Damage Only	# Inj: 0	# Killed: 0

Party 1 Driver Veh Type:	NORT	Proceeding Straight	F	Age: 57	2005 TOYOTA	COROLLA	Passenger Car, Station Wagon, Jeep			
		Sobriety: HNBD		Assoc Factor: None Apparent		Lap/Shoulder Harness Used	Cell Phone Not In Use			
22319001	11/15/2022	00:53	Tuesday	ARROW RTE - MONTE VISTA AVE		0'	Direction: Not Stated	Dark - Street Lig	Clear	Pty at Fault:1
	Broadside		Other Motor Vehicle	Traffic Signals and Signs	0.5	21453(A)	Hit & Run: No	Complaint of Pain	# Inj: 1	# Killed: 0
Party 1 Driver Veh Type:	EAST	Proceeding Straight	F	Age: 47	2009 TOYOTA	RAV4	Passenger Car, Station Wagon, Jeep			
		Sobriety: HNBD		Assoc Factor: None Apparent		Lap/Shoulder Harness Used	Cell Phone Not In Use			
Party 2 Driver Veh Type:	NORT	Proceeding Straight	M	Age: 67	2020 NEWFLY	XCELSIOR	Public Transit Authority			
		Sobriety: HNBD		Assoc Factor: None Apparent		Lap Belt Used	Cell Phone Not In Use			
22341009	12/7/2022	10:26	Wednesday	MONTE VISTA AVE - ARROW RTE		118'	Direction: SOUTH	Daylight	Clear	Pty at Fault:1
	Rear-End		Other Motor Vehicle	Unsafe Speed		22350	Hit & Run: No	Other Visible Injury	# Inj: 1	# Killed: 0
Party 1 Driver Veh Type:	NORT	Proceeding Straight	F	Age: 46	2014 TOYOTA	YARIS	Passenger Car, Station Wagon, Jeep			
		Sobriety: HNBD		Assoc Factor: None Apparent		Lap/Shoulder Harness Used	Cell Phone Not In Use			
Party 2 Driver Veh Type:	NORT	Slowing / Stopping	M	Age: 66	2019 BMW	530E	Passenger Car, Station Wagon, Jeep			
		Sobriety: HNBD		Assoc Factor: None Apparent		Lap/Shoulder Harness Used	Cell Phone Not In Use			
22354012	12/20/2022	17:46	Tuesday	MONTE VISTA AVE - FOOTHILL BLVD		107'	Direction: SOUTH	Dark - Street Lig	Clear	Pty at Fault:1
	Rear-End		Other Motor Vehicle	Driving Under Influence		23152(A)	Hit & Run: No	Complaint of Pain	# Inj: 0	# Killed: 0
Party 1 Driver Veh Type:	NORT	Proceeding Straight	M	Age: 27	1999 CHEVROLET	SILVERADO	Pickups & Panels			
		Sobriety: HBD Under Influen		Assoc Factor: Violation		Lap/Shoulder Harness Used	Cell Phone Not In Use			
Party 2 Driver Veh Type:	NORT	Stopped In Road	F	Age: 33	2010 TOYOTA	RAV4	Sport Utility Vehicle			
		Sobriety: HNBD		Assoc Factor: None Apparent		Lap/Shoulder Harness Used	Cell Phone Not In Use			
Party 3 Driver Veh Type:	NORT	Stopped In Road	M	Age: 76	2013 HONDA	CR-V	Sport Utility Vehicle			
		Sobriety: HNBD		Assoc Factor: None Apparent		Lap/Shoulder Harness Used	Cell Phone Not In Use			
22359007	12/25/2022	12:33	Sunday	MONTE VISTA AVE - ARROW RTE		0'	Direction: Not Stated	Daylight	Clear	Pty at Fault:0
	Broadside		Other Motor Vehicle	Traffic Signals and Signs	0.5	21453(a)	Hit & Run: No	Complaint of Pain	# Inj: 1	# Killed: 0
Party 1 Driver Veh Type:	WEST	Proceeding Straight	F	Age: 42	2017 NISSAN	ALTIMA	Passenger Car, Station Wagon, Jeep			
		Sobriety: HNBD		Assoc Factor: None Apparent		Lap Belt Used	Cell Phone Not In Use			
Party 2 Driver Veh Type:	NORT	Proceeding Straight	F	Age: 21	2019 TOYOTA	CAMRY	Passenger Car, Station Wagon, Jeep			
		Sobriety: HNBD		Assoc Factor: None Apparent		Lap Belt Used	Cell Phone Not In Use			
23055006	2/24/2023	12:45	Friday	FOOTHILL BLVD - MONTE VISTA AVE		0'	Direction: Not Stated	Daylight	Raining	Pty at Fault:1
	Head-On		Other Motor Vehicle	Traffic Signals and Signs	0.25	21453(C)	Hit & Run: No	Other Visible Injury	# Inj: 1	# Killed: 0
Party 1 Driver Veh Type:	SOUT	Proceeding Straight	M	Age: 52	2013 FORD	F-150	Two Axle Truck			
		Sobriety: HNBD		Assoc Factor: None Apparent		Lap/Shoulder Harness Used	Cell Phone Not In Use			
Party 2 Driver Veh Type:	EAST	Making Left Turn	F	Age: 38	2018 BMW	X5	Sport Utility Vehicle			
		Sobriety: HNBD		Assoc Factor: None Apparent		Lap/Shoulder Harness Used	Cell Phone Not In Use			
23093003	4/3/2023	08:01	Monday	FOOTHILL BLVD - MONTE VISTA AVE		0'	Direction: Not Stated	Daylight	Cloudy	Pty at Fault:1
	Head-On		Other Motor Vehicle		0.25	21453	Hit & Run: No	Property Damage Only	# Inj: 0	# Killed: 0
Party 1 Driver Veh Type:	EAST	Proceeding Straight	M	Age: 24	2017 CHEVROLET	EV BOLT	Passenger Car, Station Wagon, Jeep			
		Sobriety: HNBD		Assoc Factor: None Apparent		Lap Belt Used	Cell Phone Not In Use			
Party 2 Driver Veh Type:	WEST	Making Left Turn	M	Age: 33	2023 MERCEDES-BENZ	EQE 350	Passenger Car, Station Wagon, Jeep			
		Sobriety: HNBD		Assoc Factor: None Apparent		Lap Belt Used	Cell Phone Not In Use			

MONTE VISTA AVE from FOOTHILL BLVD to AT & SF RR

23197005	7/16/2023	02:49	Sunday	FOOTHILL BLVD - MONTE VISTA AVE		0.25	0'	Direction: Not Stated	Dark - Street Lig	Clear	Pty at Fault:1
	Broadside		Motor Vehicle on Othe	Traffic Signals and Signs		21453(A)		Hit & Run: Felony	Severe Injury		# Inj: 2 # Killed: 0
Party 1 Driver	NORT	Proceeding Straight		Not Sta	Age:	2018 FORD	FUSION	Passenger Car, Station Wagon, Jeep			
Veh Type:		Sobriety: Impairment Not Kno		Assoc Factor:	None Apparent			Not Stated			
Party 2 Driver	WEST	Proceeding Straight		M	Age: 25	2012 NISSAN	VERSA	Passenger Car, Station Wagon, Jeep			
Veh Type:		Sobriety: HNBD		Assoc Factor:	None Apparent		Lap/Shoulder Harness Used	Cell Phone Not In Use			

Segment Length: 0.89 miles (4,707')

Collisions per mile: 14.58

Settings for Query:

Segment: MONTE VISTA AVE between FOOTHILL BLVD and AT & SF RR

Include Intersection Related at Limit 1 (FOOTHILL BLVD): True

Include Intersection Related at Limit 2 (AT & SF RR): True

Include Intersection Related at Intermediate Intersections: True

Sorted By: Date and Time

City of Upland

From 8/1/2020 to 8/1/2023

Total Collisions: 24

Injury Collisions: 16

Fatal Collisions: 1

Collision Summary Report

10/16/24

CENTRAL AVE from FOOTHILL BLVD to 9TH ST

Page 1 of 4

20241035	8/28/2020	22:41	Friday	FOOTHILL BLVD - CENTRAL AVE			0'	Direction: Not Stated	Dark - Street Lig	Clear	Pty at Fault:0
	Broadside		Other Motor Vehicle	Unknown	0.33		Hit & Run: Misd	Property Damage Only	# Inj: 0	# Killed: 0	
Party 1 Driver	WEST	Making Left Turn		M	Age: 38	2015 CHEVROLET	SILVERADO	Pickups & Panels			
Veh Type:		Sobriety: Impairment Not Kno			Assoc Factor: None Apparent	Lap/Shoulder Harness Used		Not Stated			
Party 2 Driver	EAST	Proceeding Straight		M	Age: 22	2017 CHEVROLET	CRUISE	Passenger Car, Station Wagon, Jeep			
Veh Type:		Sobriety: HNBD			Assoc Factor: None Apparent	Lap/Shoulder Harness Used		Cell Phone Not In Use			
20257011	9/13/2020	14:28	Sunday	FOOTHILL BLVD - CENTRAL AVE			0'	Direction: Not Stated	Daylight	Clear	Pty at Fault:1
	Broadside		Other Motor Vehicle	Traffic Signals and Signs	0.33	21453(A)	Hit & Run: No	Other Visible Injury	# Inj: 1	# Killed: 0	
Party 1 Driver	NORT	Proceeding Straight		M	Age: 20	2016 FORD	FUSION	Passenger Car, Station Wagon, Jeep			
Veh Type:		Sobriety: HNBD			Assoc Factor: None Apparent	Lap/Shoulder Harness Used		Cell Phone Not In Use			
Party 2 Driver	EAST	Proceeding Straight		M	Age: 67	2004 TOYOTA	SIENNA	Mini Van			
Veh Type:		Sobriety: HNBD			Assoc Factor: None Apparent	Lap/Shoulder Harness Used		Cell Phone Not In Use			
Party 3 Driver	EAST	Proceeding Straight		M	Age: 18	2013 HYUNDAI	VELOSTER	Passenger Car, Station Wagon, Jeep			
Veh Type:		Sobriety: HNBD			Assoc Factor: None Apparent	Lap/Shoulder Harness Used		Cell Phone Not In Use			
20261019	9/17/2020	18:29	Thursday	11TH ST - CENTRAL AVE			0'	Direction: Not Stated	Daylight	Clear	Pty at Fault:0
	Broadside		Other Motor Vehicle	Unknown	0.5		Hit & Run: No	Complaint of Pain	# Inj: 1	# Killed: 0	
Party 1 Driver	NORT	Proceeding Straight		M	Age: 25	2016 MERCEDES-BENZ	CLS 63	Passenger Car, Station Wagon, Jeep			
Veh Type:		Sobriety: HNBD			Assoc Factor: None Apparent	Lap/Shoulder Harness Used		Cell Phone Not In Use			
Party 2 Driver	WEST	Proceeding Straight		M	Age: 34	2005 TOYOTA	4RUNNER	Sport Utility Vehicle			
Veh Type:		Sobriety: HNBD			Assoc Factor: None Apparent	Lap/Shoulder Harness Used		Cell Phone Not In Use			
20338021	12/3/2020	19:30	Thursday	CENTRAL AVE - FOOTHILL BLVD			545'	Direction: SOUTH	Dark - Street Lig	Clear	Pty at Fault:1
	Vehicle - Pedestrian	Pedestrian		Pedestrian Violation	21955		Hit & Run: Felony	Fatal	# Inj: 0	# Killed: 1	
Party 1 Pedestrian	WEST	Proceeding Straight		M	Age: 56			Pedestrian			
Veh Type:		Sobriety: HBD Under Influen			Assoc Factor: None Apparent	Not Required		Cell Phone Not In Use			
Party 2 Driver	SOUT	Entering Traffic		M	Age: 45	2000 DODGE	1500	Pickups & Panels			
Veh Type:		Sobriety: HBD Impairment Un			Assoc Factor: Violation	Unknown		Cell Phone Not In Use			
21020004	1/20/2021	07:31	Wednesday	CENTRAL AVE - ARROW RTE			0'	Direction: Not Stated	Daylight	Clear	Pty at Fault:0
	Broadside		Other Motor Vehicle	Unknown	0.5		Hit & Run: No	Other Visible Injury	# Inj: 1	# Killed: 0	
Party 1 Driver	NORT	Making Left Turn		M	Age: 59	2017 GMC	2500HD	Pickups & Panels			
Veh Type:		Sobriety: HNBD			Assoc Factor: Inattention	Lap/Shoulder Harness Used		Cell Phone Handsfree In Use			
Party 2 Driver	SOUT	Proceeding Straight		F	Age: 33	2000 TOYOTA	AVALON	Passenger Car, Station Wagon, Jeep			
Veh Type:		Sobriety: HNBD			Assoc Factor: None Apparent	Lap/Shoulder Harness Used		Cell Phone Not In Use			

CENTRAL AVE from FOOTHILL BLVD to 9TH ST

21067015	3/8/2021	18:05	Monday	CENTRAL AVE - 11TH ST	225'	Direction: SOUTH	Dusk - Dawn	Cloudy	Pty at Fault:1
	Sideswipe		Parked Motor Vehicle	Improper Turning	22107	Hit & Run: Misde	Property Damage Only	# Inj: 0	# Killed: 0
Party 1 Driver	NORT	Other Unsafe Turning	F	Age: 76	2017 HONDA	HRV	Sport Utility Vehicle		
Veh Type:		Sobriety: HNBD		Assoc Factor: None Apparent		Lap/Shoulder Harness Used	Cell Phone Not In Use		
Party 2 Parked Vehicle	NORT	Parked	Not Sta	Age:	2020 DODGE	RAM	Pickups & Panels		
Veh Type:		Sobriety: HNBD		Assoc Factor: None Apparent			Cell Phone Not In Use		
21106002	4/16/2021	07:17	Friday	CENTRAL AVE - 11TH ST	0'	Direction: Not Stated	Daylight	Clear	Pty at Fault:1
	Broadside		Other Motor Vehicle	Improper Turning	22100(A)	Hit & Run: No	Property Damage Only	# Inj: 0	# Killed: 0
Party 1 Driver	NORT	Making Right Turn	M	Age: 67	2016 JEEP	CHEROKEE	Sport Utility Vehicle		
Veh Type:		Sobriety: HNBD		Assoc Factor: None Apparent		Lap/Shoulder Harness Used	Cell Phone Not In Use		
Party 2 Driver	NORT	Proceeding Straight	M	Age: 37	2014 SUBARU	IMPREZA	Passenger Car, Station Wagon, Jeep		
Veh Type:		Sobriety: HNBD		Assoc Factor: None Apparent		Lap/Shoulder Harness Used	Cell Phone Not In Use		
Party 3 Driver	WEST	Stopped In Road	M	Age: 50	2017 FORD	F-550	Passenger Car, Station Wagon, Jeep		
Veh Type:		Sobriety: HNBD		Assoc Factor: None Apparent		Lap/Shoulder Harness Used	Cell Phone Not In Use		
21232016	8/20/2021	13:57	Friday	CENTRAL AVE - 11TH ST	41'	Direction: NORTH	Daylight	Clear	Pty at Fault:1
	Rear-End		Other Motor Vehicle	Unsafe Speed	22350	Hit & Run: No	Complaint of Pain	# Inj: 1	# Killed: 0
Party 1 Driver	SOUT	Proceeding Straight	M	Age: 64	2007 LEXUS	RX	Sport Utility Vehicle		
Veh Type:		Sobriety: HNBD		Assoc Factor: None Apparent		Lap/Shoulder Harness Used	Cell Phone Not In Use		
Party 2 Driver	SOUT	Stopped In Road	F	Age: 58	1997 TOYOTA	COROLLA	Passenger Car, Station Wagon, Jeep		
Veh Type:		Sobriety: HNBD		Assoc Factor: None Apparent		Lap/Shoulder Harness Used	Cell Phone Not In Use		
21246003	9/3/2021	07:36	Friday	CENTRAL AVE - 11TH ST	0'	Direction: Not Stated	Daylight	Clear	Pty at Fault:1
	Hit Object	Fixed Object		Improper Turning	22107	Hit & Run: No	Property Damage Only	# Inj: 0	# Killed: 0
Party 1 Driver	NORT	Other Unsafe Turning	M	Age:	2012 FREIGHTLINER		Semi		
Veh Type:		Sobriety: HNBD		Assoc Factor: None Apparent		Lap/Shoulder Harness Used	Cell Phone Not In Use		
21277020	10/4/2021	17:12	Monday	CENTRAL AVE - HUNTINGTON DR N	134'	Direction: SOUTH	Daylight	Cloudy	Pty at Fault:1
	Hit Object	Fixed Object		Improper Turning	22107	Hit & Run: No	Property Damage Only	# Inj: 0	# Killed: 0
Party 1 Driver	NORT	Other Unsafe Turning	M	Age: 69	2006 TOYOTA	TUNDRA	Pickups & Panels		
Veh Type:		Sobriety: HNBD		Assoc Factor: Inattention		Lap/Shoulder Harness Used	Cell Phone Not In Use		
21291002	10/18/2021	06:24	Monday	CENTRAL AVE - ARROW RTE	0'	Direction: Not Stated	Dark - Street Lig	Cloudy	Pty at Fault:1
	Broadside		Other Motor Vehicle	Traffic Signals and Signs	21453(A)	Hit & Run: No	Complaint of Pain	# Inj: 1	# Killed: 0
Party 1 Driver	NORT	Proceeding Straight	M	Age: 29	2014 TOYOTA	CAMRY	Passenger Car, Station Wagon, Jeep		
Veh Type:		Sobriety: HNBD		Assoc Factor: None Apparent		Lap/Shoulder Harness Used	Cell Phone Not In Use		
Party 2 Driver	WEST	Proceeding Straight	F	Age: 28	2013 HONDA	CIVIC	Passenger Car, Station Wagon, Jeep		
Veh Type:		Sobriety: HNBD		Assoc Factor: None Apparent		Lap/Shoulder Harness Used	Cell Phone Not In Use		
21303003	10/30/2021	03:01	Saturday	CENTRAL AVE - FOOTHILL BLVD	644'	Direction: SOUTH	Dark - Street Lig	Clear	Pty at Fault:0
	Hit Object	Fixed Object		Other Than Driver		Hit & Run: Felony	Severe Injury	# Inj: 2	# Killed: 0
Party 1 Driver	SOUT	Proceeding Straight	M	Age: 21	2014 BMW	320i	Passenger Car, Station Wagon, Jeep		
Veh Type:		Sobriety: Impairment Not Kno		Assoc Factor: None Apparent		Lap/Shoulder Harness Used	Cell Phone Not In Use		
Party 2 Parked Vehicle	EAST	Parked	Not Sta	Age:	2008 LEXUS	400H	Sport Utility Vehicle		
Veh Type:		Sobriety: Not Applicable		Assoc Factor: None Apparent			Not Stated		

CENTRAL AVE from FOOTHILL BLVD to 9TH ST

21316013	11/12/2021	17:04	Friday	CENTRAL AVE - 11TH ST	0.5	0'	Direction: Not Stated	Dusk - Dawn	Clear	Pty at Fault:1
	Broadside		Other Motor Vehicle	Traffic Signals and Signs		21453(A)	Hit & Run: Misde	Complaint of Pain	# Inj: 1	# Killed: 0
Party 1 Driver	SOUT	Making Right Turn	Not Sta	Age: 2007 BMW	328i		Passenger Car, Station Wagon, Jeep			
Veh Type:		Sobriety: Impairment Not Kno	Assoc Factor: None Apparent				Not Stated			
Party 2 Driver	WEST	Proceeding Straight	F	Age: 41 2018 HYUNDAI	ELANTRA		Passenger Car, Station Wagon, Jeep			
Veh Type:		Sobriety: HNBD	Assoc Factor: None Apparent				Lap/Shoulder Harness Used	Cell Phone Not In Use		
22013002	1/13/2022	04:30	Thursday	CENTRAL AVE - ARROW RTE	0.5	0'	Direction: Not Stated	Dark - Street Lig	Clear	Pty at Fault:1
	Broadside		Other Motor Vehicle	Traffic Signals and Signs		21453(A)	Hit & Run: Felony	Complaint of Pain	# Inj: 1	# Killed: 0
Party 1 Driver	WEST	Proceeding Straight	M	Age: 39 2004 NISSAN	350Z		Passenger Car, Station Wagon, Jeep			
Veh Type:		Sobriety: HBD Impairment Un	Assoc Factor: Violation				Unknown	Not Stated		
Party 2 Driver	SOUT	Proceeding Straight	M	Age: 35 2009 TOYOTA	CAMRY		Passenger Car, Station Wagon, Jeep			
Veh Type:		Sobriety: HNBD	Assoc Factor: None Apparent				Lap/Shoulder Harness Used	Cell Phone Not In Use		
22030010	1/30/2022	13:59	Sunday	CENTRAL AVE - 11TH ST		322'	Direction: SOUTH	Daylight	Clear	Pty at Fault:1
	Hit Object		Fixed Object	Driving Under Influence		23152(A)	Hit & Run: No	Property Damage Only	# Inj: 0	# Killed: 0
Party 1 Driver	SOUT	Ran Off Road	M	Age: 37 2005 TOYOTA	CAMRY		Passenger Car, Station Wagon, Jeep			
Veh Type:		Sobriety: HBD Under Influen	Assoc Factor: Violation				Lap/Shoulder Harness Not Us	Cell Phone Handsfree In Use		
22169008	6/18/2022	07:55	Saturday	CENTRAL AVE - ARROW RTE		885'	Direction: SOUTH	Daylight	Clear	Pty at Fault:1
	Broadside		Other Motor Vehicle	Auto R/W Violation		21804(A)	Hit & Run: No	Other Visible Injury	# Inj: 1	# Killed: 0
Party 1 Driver	SOUT	Making Right Turn	F	Age: 28 2005 BMW	530i		Passenger Car, Station Wagon, Jeep			
Veh Type:		Sobriety: HNBD	Assoc Factor: None Apparent				Lap Belt Used	Cell Phone Not In Use		
Party 2 Driver	SOUT	Proceeding Straight	F	Age: 64 2016 HONDA	CR-V		Sport Utility Vehicle			
Veh Type:		Sobriety: HNBD	Assoc Factor: None Apparent				Lap Belt Used	Cell Phone Not In Use		
22182009	7/1/2022	09:48	Friday	CENTRAL AVE - FOOTHILL BLVD		20'	Direction: SOUTH	Daylight	Clear	Pty at Fault:1
	Broadside		Other Motor Vehicle	Auto R/W Violation		21804(A)	Hit & Run: No	Complaint of Pain	# Inj: 1	# Killed: 0
Party 1 Driver	NORT	Stopped In Road	M	Age: 48 2017 TOYOTA	PRIUS		Passenger Car, Station Wagon, Jeep			
Veh Type:		Sobriety: HNBD	Assoc Factor: None Apparent				Lap/Shoulder Harness Used	Cell Phone Not In Use		
Party 2 Driver	SOUT	Making Left Turn	F	Age: 37 2019 NISSAN	ALTIMA		Passenger Car, Station Wagon, Jeep			
Veh Type:		Sobriety: HNBD	Assoc Factor: None Apparent				Lap/Shoulder Harness Used	Cell Phone Not In Use		
22203024	7/22/2022	18:31	Friday	CENTRAL AVE - 9TH ST		44'	Direction: SOUTH	Daylight	Clear	Pty at Fault:1
	Rear-End		Other Motor Vehicle	Driving Under Influence		23152(A)	Hit & Run: No	Complaint of Pain	# Inj: 1	# Killed: 0
Party 1 Driver	NORT	Proceeding Straight	M	Age: 49 2005 CHEVROLET	TAHOE		Sport Utility Vehicle			
Veh Type:		Sobriety: HBD Under Influen	Assoc Factor: Violation				Lap/Shoulder Harness Used	Not Stated		
Party 2 Driver	NORT	Stopped In Road	M	Age: 71 2017 TOYOTA	SIENNA		Mini Van			
Veh Type:		Sobriety: HNBD	Assoc Factor: None Apparent				Lap/Shoulder Harness Used	Not Stated		
22244026	9/1/2022	19:39	Thursday	CENTRAL AVE - 9TH ST		525'	Direction: NORTH	Dark - Street Lig	Not Stated	Pty at Fault:0
	Vehicle - Pedestrian		Pedestrian	Unknown			Hit & Run: No	Other Visible Injury	# Inj: 1	# Killed: 0
Party 1 Driver	SOUT	Proceeding Straight	F	Age: 75 2015 FORD	ESCAPE		Passenger Car, Station Wagon, Jeep			
Veh Type:		Sobriety: HBD Not Under Infl	Assoc Factor: None Apparent				Lap/Shoulder Harness Used	Cell Phone Not In Use		
Party 2 Pedestrian	WEST	Proceeding Straight	M	Age: 58			Pedestrian			
Veh Type:		Sobriety: HBD Under Influen	Assoc Factor: None Apparent				Not Required	Cell Phone Not In Use		

CENTRAL AVE from FOOTHILL BLVD to 9TH ST

22336017	12/2/2022	17:52	Friday	CENTRAL AVE - 9TH ST	0.5	0'	Direction: Not Stated	Dark - Street Lig	Clear	Pty at Fault:1
	Broadside		Other Motor Vehicle	Traffic Signals and Signs		21457(A)	Hit & Run: Felony	Complaint of Pain	# Inj: 1	# Killed: 0
Party 1 Driver	Not S	Proceeding Straight	Not Sta	Age: 28	HYUNDAI	SONATA				
Veh Type:		Sobriety: Impairment Not Kno	Assoc Factor: None Apparent					Cell Phone Not In Use		
Party 2 Driver	NORT	Proceeding Straight	F	Age: 47	2022 TESLA	SUV		Sport Utility Vehicle		
Veh Type:		Sobriety: HNBD	Assoc Factor: None Apparent			Lap/Shoulder Harness Used		Cell Phone Not In Use		
23037011	2/6/2023	14:07	Monday	CENTRAL AVE - FOOTHILL BLVD		18'	Direction: NORTH	Daylight	Clear	Pty at Fault:0
	Hit Object		Fixed Object	Improper Turning		22100(A)	Hit & Run: No	Complaint of Pain	# Inj: 1	# Killed: 0
Party 1 Driver	NORT	Proceeding Straight	M	Age: 85	1995 GMC	YUKON		Passenger Car, Station Wagon, Jeep		
Veh Type:		Sobriety: HNBD	Assoc Factor: Other			Lap/Shoulder Harness Used		Cell Phone Not In Use		
23072005	3/13/2023	01:07	Monday	9TH ST - CENTRAL AVE	0.5	0'	Direction: Not Stated	Dark - Street Lig	Raining	Pty at Fault:0
	Head-On		Other Motor Vehicle	Unknown			Hit & Run: No	Complaint of Pain	# Inj: 1	# Killed: 0
Party 1 Driver	NORT	Proceeding Straight	M	Age: 28	2019 NISSAN	ALTIMA		Passenger Car, Station Wagon, Jeep		
Veh Type:		Sobriety: Not Applicable	Assoc Factor: None Apparent			Lap/Shoulder Harness Used		Cell Phone Not In Use		
Party 2 Driver	WEST	Making Left Turn	M	Age: 59	2019 NISSAN	PATHFINDER		Sport Utility Vehicle		
Veh Type:		Sobriety: Not Applicable	Assoc Factor: None Apparent			Lap/Shoulder Harness Used		Cell Phone Not In Use		
23119001	4/23/2023	18:47	Sunday	CENTRAL AVE - FOOTHILL BLVD		120'	Direction: SOUTH	Dusk - Dawn	Clear	Pty at Fault:1
	Broadside		Other Motor Vehicle	Driving Under Influence		23152(A)	Hit & Run: Misd	Property Damage Only	# Inj: 0	# Killed: 0
Party 1 Driver	SOUT	Entering Traffic	M	Age: 66	2013 TOYOTA	COROLLA		Passenger Car, Station Wagon, Jeep		
Veh Type:		Sobriety: HBD Under Influen	Assoc Factor: None Apparent			Lap Belt Used		Cell Phone Not In Use		
Party 2 Driver	SOUT	Proceeding Straight	F	Age: 31	2018 CHEVROLET	SILVERADO		Two Axle Truck		
Veh Type:		Sobriety: HNBD	Assoc Factor: None Apparent			Lap Belt Used		Cell Phone Not In Use		
23169016	6/18/2023	18:25	Sunday	CENTRAL AVE - 11TH ST		148'	Direction: SOUTH	Daylight	Clear	Pty at Fault:1
	Broadside		Other Motor Vehicle	Auto R/W Violation		21801(A)	Hit & Run: No	Other Visible Injury	# Inj: 1	# Killed: 0
Party 1 Driver	NORT	Making Left Turn	M	Age: 71	2021 ROYAL EINFIELD	INT650		Motorcycle		
Veh Type:		Sobriety: HNBD	Assoc Factor: None Apparent			M/C Bicycle Helmet Driver - Y		Cell Phone Not In Use		
Party 2 Driver	SOUT	Proceeding Straight	M	Age: 56	2006 LEXUS	ES330		Passenger Car, Station Wagon, Jeep		
Veh Type:		Sobriety: HNBD	Assoc Factor: None Apparent			Lap Belt Used		Cell Phone Not In Use		

Segment Length: 0.82 miles (4,333')

Collisions per mile: 29.25

Settings for Query:

Segment: CENTRAL AVE between FOOTHILL BLVD and 9TH ST

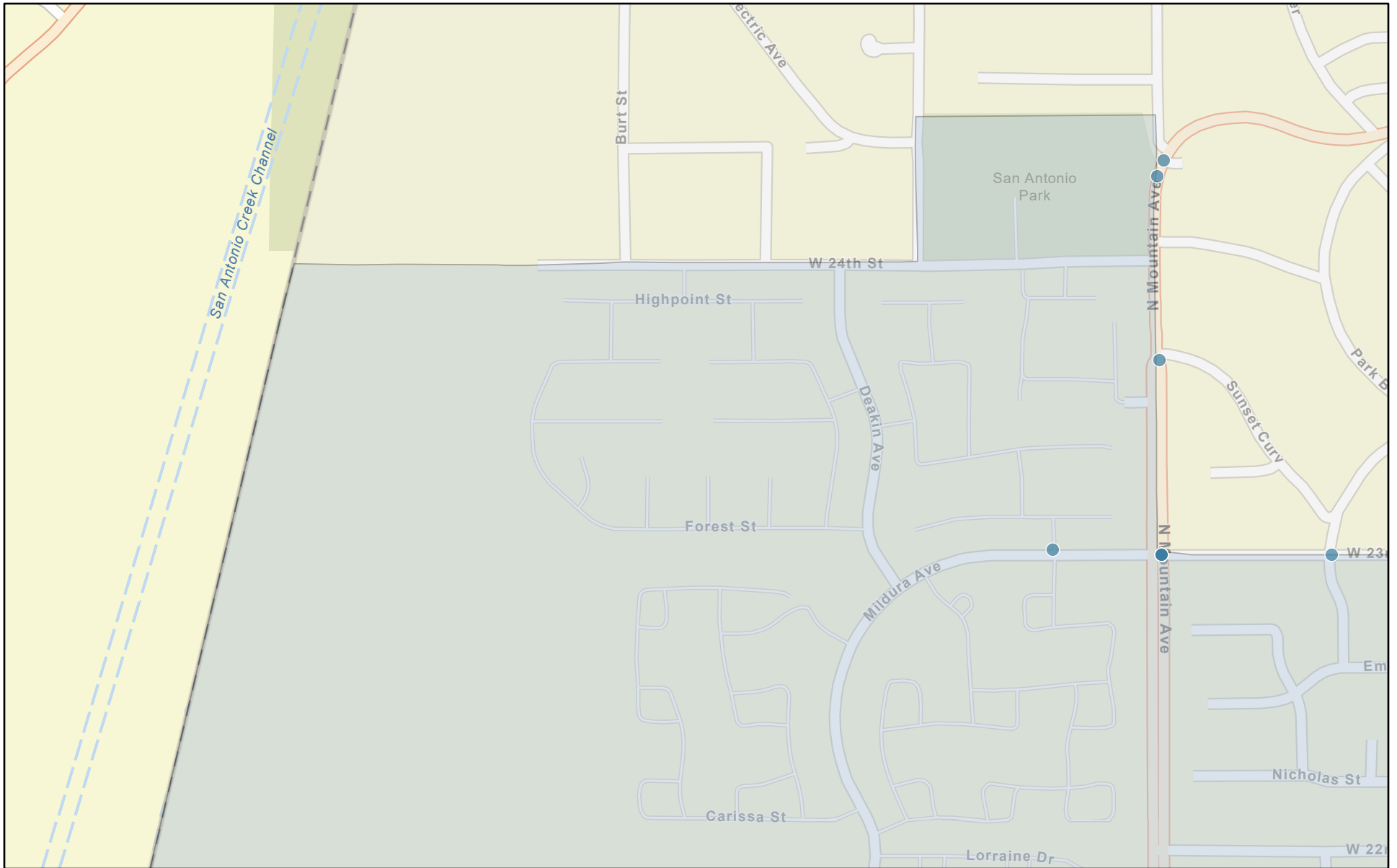
Include Intersection Related at Limit 1 (FOOTHILL BLVD): True

Include Intersection Related at Limit 2 (9TH ST): True

Include Intersection Related at Intermediate Intersections: True

Sorted By: Date and Time

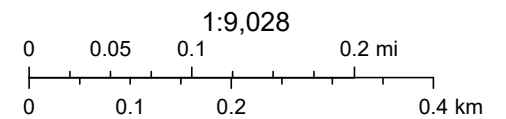
SWITRS GIS Map: San Bernardino, Upland 08/01/2020 - 08/01/2023



10/16/2024

SWITRS

● Crashes



Esri Community Maps Contributors, County of Los Angeles, California State Parks, Esri, TomTom, Garmin, SafeGraph, GeoTechnologies, Inc, METI/

TIMS (<https://tims.berkeley.edu/>) Page 344 of 503
Copyright © 2024 UC Regents; all rights reserved.

City of Upland

From 8/1/2020 to 8/1/2023

Total Collisions: 10

Injury Collisions: 9

Fatal Collisions: 0

Collision Summary Report

10/16/24

MILDURA AVE from BENSON AVE to MOUNTAIN AVE

Page 1 of 2

20234019	8/21/2020	15:59	Friday	23RD ST - MOUNTAIN AVE	0.25	0'	Direction: Not Stated	Daylight	Clear	Pty at Fault:1
	Hit Object		Fixed Object	Driving Under Influence		23152(A)	Hit & Run: No	Property Damage Only	# Inj: 0	# Killed: 0
Party 1 Driver	EAST	Proceeding Straight	M	Age: 45	2013 TOYOTA	TACOMA	Pickups & Panels			
Veh Type:		Sobriety: HBD Under Influenc	Assoc Factor: Violation		Unknown		Cell Phone Not In Use			
20256019	9/12/2020	18:00	Saturday	MILDURA AVE - LORRAINE DR		135'	Direction: SOUTH	Daylight	Clear	Pty at Fault:1
	Hit Object		Fixed Object	Unsafe Speed		22350	Hit & Run: No	Complaint of Pain	# Inj: 1	# Killed: 0
Party 1 Driver	NORT	Proceeding Straight	M	Age: 22	2003 FORD	EXPEDITION	Sport Utility Vehicle			
Veh Type:		Sobriety: HNBD	Assoc Factor: Inattention		Lap/Shoulder Harness Used		Cell Phone Not In Use			
20315013	11/10/2020	17:39	Tuesday	MOUNTAIN AVE - 23RD ST	0.25	0'	Direction: Not Stated	Dark - Street Lig	Clear	Pty at Fault:1
	Broadside		Other Motor Vehicle	Auto R/W Violation		21804(A)	Hit & Run: No	Complaint of Pain	# Inj: 1	# Killed: 0
Party 1 Driver	NORT	Proceeding Straight	M	Age: 31	2015 MAZDA	MAZDA3	Passenger Car, Station Wagon, Jeep			
Veh Type:		Sobriety: HNBD	Assoc Factor: None Apparent		Lap/Shoulder Harness Used		Hazardous Material			
Party 2 Driver	EAST	Proceeding Straight	M	Age: 23	2020 HONDA	ACCORD	Passenger Car, Station Wagon, Jeep			
Veh Type:		Sobriety: HNBD	Assoc Factor: None Apparent		Lap/Shoulder Harness Used		Hazardous Material			
20323004	11/18/2020	07:06	Wednesday	MILDURA AVE - WILLOW AVE		0'	Direction: Not Stated	Daylight	Clear	Pty at Fault:1
	Vehicle - Pedestrian		Pedestrian	Ped R/W Violation		21950(A)	Hit & Run: No	Complaint of Pain	# Inj: 1	# Killed: 0
Party 1 Driver	SOUT	Making Left Turn	F	Age: 27	2020 NISSAN	ROGUE	Sport Utility Vehicle			
Veh Type:		Sobriety: Not Applicable	Assoc Factor: None Apparent		Lap/Shoulder Harness Used		Cell Phone Not In Use			
Party 2 Pedestrian	NORT	Proceeding Straight	F	Age: 65			Pedestrian			
Veh Type:		Sobriety: Not Applicable	Assoc Factor: None Apparent		Not Required		Cell Phone Not In Use			
21007007	1/7/2021	18:35	Thursday	MOUNTAIN AVE - 23RD ST	0.25	0'	Direction: Not Stated	Dark - Street Lig	Clear	Pty at Fault:1
	Broadside		Other Motor Vehicle	Traffic Signals and Signs		22450(A)	Hit & Run: No	Complaint of Pain	# Inj: 2	# Killed: 0
Party 1 Driver	NORT	Proceeding Straight	F	Age: 32	2020 TOYOTA	COROLLA	Passenger Car, Station Wagon, Jeep			
Veh Type:		Sobriety: HNBD	Assoc Factor: None Apparent		Lap/Shoulder Harness Used		Cell Phone Not In Use			
Party 2 Driver	WEST	Making Left Turn	F	Age: 55	2019 VOLKSWAGEN	TIGUAN	Sport Utility Vehicle			
Veh Type:		Sobriety: HNBD	Assoc Factor: None Apparent		Lap/Shoulder Harness Used		Cell Phone Not In Use			
21040016	2/9/2021	13:55	Tuesday	23RD ST - MOUNTAIN AVE	0.25	0'	Direction: Not Stated	Daylight	Clear	Pty at Fault:1
	Broadside		Other Motor Vehicle	Auto R/W Violation		21802(A)	Hit & Run: No	Complaint of Pain	# Inj: 2	# Killed: 0
Party 1 Driver	NORT	Stopped In Road	F	Age: 56	2021 CHEVROLET	MALIBU	Passenger Car, Station Wagon, Jeep			
Veh Type:		Sobriety: HNBD	Assoc Factor: None Apparent		Lap/Shoulder Harness Used		Cell Phone Not In Use			
Party 2 Driver	EAST	Proceeding Straight	M	Age: 72	2016 CHEVROLET	SILVERADO	Pickups & Panels			
Veh Type:		Sobriety: HNBD	Assoc Factor: None Apparent		Lap/Shoulder Harness Used		Cell Phone Not In Use			

MILDURA AVE from BENSON AVE to MOUNTAIN AVE

21143023	5/23/2021	22:06	Sunday	23RD ST - MOUNTAIN AVE	0.25	0'	Direction: Not Stated	Dark - Street Lig	Clear	Pty at Fault:1
	Broadside		Parked Motor Vehicle	Traffic Signals and Signs		22450(A)	Hit & Run: No	Other Visible Injury	# Inj: 2	# Killed: 0
Party 1 Driver	NORT	Proceeding Straight	M	Age: 24	2012 CHEVROLET	CAMARO	Passenger Car, Station Wagon, Jeep			
Veh Type:		Sobriety: HNBD		Assoc Factor: None Apparent	Lap/Shoulder Harness Used		Cell Phone Not In Use			
Party 2 Driver	WEST	Making Left Turn	F	Age: 62	2017 HYUNDAI	ACCENT	Passenger Car, Station Wagon, Jeep			
Veh Type:		Sobriety: HNBD		Assoc Factor: None Apparent	Lap/Shoulder Harness Used		Cell Phone Not In Use			
21193036	7/12/2021	23:26	Monday	MOUNTAIN AVE - 23RD ST	0.25	0'	Direction: Not Stated	Dark - Street Lig	Clear	Pty at Fault:1
	Broadside		Other Motor Vehicle	Driving Under Influence		23152(A)	Hit & Run: Felony	Other Visible Injury	# Inj: 2	# Killed: 0
Party 1 Driver	SOUT	Proceeding Straight	M	Age: 23	2007 BMW	320I	Passenger Car, Station Wagon, Jeep			
Veh Type:		Sobriety: HBD Under Influen		Assoc Factor: Violation	Lap/Shoulder Harness Used		Cell Phone Not In Use			
Party 2 Driver	NORT	Making Left Turn	M	Age: 61	2014 MERCEDES-BENZ	E350	Passenger Car, Station Wagon, Jeep			
Veh Type:		Sobriety: HNBD		Assoc Factor: None Apparent	Lap/Shoulder Harness Used		Cell Phone Not In Use			
21261018	9/19/2021	16:13	Sunday	MILDURA AVE - NORTHSTAR LN		2'	Direction: NORTH	Daylight	Clear	Pty at Fault:1
	Hit Object		Fixed Object	Improper Turning		22107	Hit & Run: No	Complaint of Pain	# Inj: 1	# Killed: 0
Party 1 Driver	NORT	Other Unsafe Turning	F	Age: 51	2016 HONDA	CIVIC	Passenger Car, Station Wagon, Jeep			
Veh Type:		Sobriety: HNBD		Assoc Factor: None Apparent	Lap/Shoulder Harness Used		Cell Phone Not In Use			
22224003	8/12/2022	08:38	Friday	23RD ST - MOUNTAIN AVE	0.25	0'	Direction: Not Stated	Daylight	Clear	Pty at Fault:1
	Broadside		Other Motor Vehicle	Driving Under Influence		23152(A)	Hit & Run: Misd	Complaint of Pain	# Inj: 1	# Killed: 0
Party 1 Driver	SOUT	Proceeding Straight	F	Age: 24	2019 JEEP	WRANGLER	Passenger Car, Station Wagon, Jeep			
Veh Type:		Sobriety: HBD Under Influen		Assoc Factor: Violation	Unknown		Not Stated			
Party 2 Driver	WEST	Making Left Turn	F	Age: 60	2005 ACURA	MDX	Passenger Car, Station Wagon, Jeep			
Veh Type:		Sobriety: HNBD		Assoc Factor: None Apparent	Lap Belt Used		Cell Phone Not In Use			

Segment Length: 0.94 miles (4,953')

Collisions per mile: 10.66

Settings for Query:

Segment: MILDURA AVE between BENSON AVE and MOUNTAIN AVE

Include Intersection Related at Limit 1 (BENSON AVE): True

Include Intersection Related at Limit 2 (MOUNTAIN AVE): True

Include Intersection Related at Intermediate Intersections: True

Sorted By: Date and Time

City of Upland

From 8/1/2020 to 8/1/2023

Total Collisions: 6
Injury Collisions: 4
Fatal Collisions: 0

Collision Summary Report

10/16/24

BENSON AVE from 21ST ST to 18TH ST

Page 1 of 2

20220012	8/7/2020	12:55	Friday	BENSON AVE - BIRKDALE AVE (W)	16'	Direction: SOUTH	Daylight	Clear	Pty at Fault:1
	Hit Object		Fixed Object	Improper Turning	22107	Hit & Run: No	Property Damage Only	# Inj: 0	# Killed: 0
Party 1 Driver	SOUT	Making Left Turn		F	Age: 32	2020 NISSAN	QUEST	Mini Van	
Veh Type:		Sobriety: HNBD			Assoc Factor: None Apparent		Unknown	Cell Phone Not In Use	
20230013	8/17/2020	17:48	Monday	BENSON AVE - BROOKDALE DR	225'	Direction: SOUTH	Daylight	Clear	Pty at Fault:1
	Hit Object		Fixed Object	Improper Turning	22107	Hit & Run: No	Property Damage Only	# Inj: 0	# Killed: 0
Party 1 Driver	NORT	Other Unsafe Turning		M	Age: 22	2009 GMC	SIERRA	Pickups & Panels	
Veh Type:		Sobriety: HNBD			Assoc Factor: None Apparent		Lap/Shoulder Harness Used	Cell Phone Not In Use	
21143015	5/23/2021	13:44	Sunday	BENSON AVE - BROOKDALE DR	250'	Direction: SOUTH	Daylight	Clear	Pty at Fault:1
	Other		Fixed Object	Unsafe Speed	22350	Hit & Run: No	Other Visible Injury	# Inj: 1	# Killed: 0
Party 1 Driver	SOUT	Proceeding Straight		M	Age: 53	2020 HARLEY DAVIDS	MC	Motorcycle	
Veh Type:		Sobriety: HNBD			Assoc Factor: Other		M/C Helmet Driver - Yes	Cell Phone Not In Use	
21301020	10/28/2021	22:12	Thursday	BENSON AVE - BIRKDALE AVE (W)	225'	Direction: SOUTH	Dark - Street Lig	Clear	Pty at Fault:1
	Hit Object		Fixed Object	Driving Under Influence	23152(A)	Hit & Run: No	Other Visible Injury	# Inj: 1	# Killed: 0
Party 1 Driver	NORT	Other Unsafe Turning		F	Age: 25	2012 HONDA	CIVIC	Passenger Car, Station Wagon, Jeep	
Veh Type:		Sobriety: HBD Under Influen			Assoc Factor: Violation		Lap/Shoulder Harness Used	Cell Phone Not In Use	
22033006	1/2/2022	14:29	Sunday	BENSON AVE - 18TH ST		Direction: Not Stated	Daylight	Clear	Pty at Fault:0
	Sideswipe		Bicycle	Unknown		Hit & Run: No	Complaint of Pain	# Inj: 1	# Killed: 0
Party 1 Bicyclist	SOUT	Proceeding Straight		M	Age: 62	TREK	20 SPEED	Bicycle	
Veh Type:		Sobriety: HNBD			Assoc Factor: None Apparent			Cell Phone Not In Use	
Party 2 Driver	SOUT	Proceeding Straight		M	Age: 81	2014 FORD	EXPLORER	Sport Utility Vehicle	
Veh Type:		Sobriety: HNBD			Assoc Factor: None Apparent		Lap/Shoulder Harness Used	Cell Phone Not In Use	
23162004	6/11/2023	03:58	Sunday	BENSON AVE - BIRKDALE AVE (W)	0'	Direction: Not Stated	Dark - Street Lig	Raining	Pty at Fault:1
	Hit Object		Fixed Object	Unsafe Speed	22350	Hit & Run: No	Other Visible Injury	# Inj: 1	# Killed: 0
Party 1 Driver	NORT	Proceeding Straight		M	Age: 17	2005 TOYOTA	CAMRY	Passenger Car, Station Wagon, Jeep	
Veh Type:		Sobriety: HNBD			Assoc Factor: None Apparent		Lap/Shoulder Harness Used	Cell Phone Not In Use	

0.33

Segment Length: 0.95 miles (5,011')

Collisions per mile: 6.32

Settings for Query:

Segment: BENSON AVE between 21ST ST and 18TH ST

Include Intersection Related at Limit 1 (21ST ST): True

Include Intersection Related at Limit 2 (18TH ST): True

Include Intersection Related at Intermediate Intersections: True

Sorted By: Date and Time

City of Upland

From 8/1/2020 to 8/1/2023

Total Collisions: 33

Injury Collisions: 26

Fatal Collisions: 1

Collision Summary Report

10/16/24

BENSON AVE from FOOTHILL BLVD to 18TH ST

Page 1 of 6

20254013	9/10/2020	16:39	Thursday	BENSON AVE - 16TH ST		0'	Direction: Not Stated	Daylight	Clear	Pty at Fault:1
	Overtuned		Non - Collision	Improper Turning	0.5	22107	Hit & Run: No	Complaint of Pain	# Inj: 1	# Killed: 0
Party 1 Driver	EAST	Proceeding Straight		M	Age: 23	1994 FORD	F600	Two-Axle Truck		
Veh Type:		Sobriety: HNBD			Assoc Factor: None Apparent		Lap/Shoulder Harness Used	Cell Phone Not In Use		
20261001	9/17/2020	07:40	Thursday	16TH ST - BENSON AVE		0'	Direction: Not Stated	Daylight	Clear	Pty at Fault:1
	Broadside		Bicycle	Unsafe Lane Change	0.5	21658(A)	Hit & Run: No	Other Visible Injury	# Inj: 1	# Killed: 0
Party 1 Driver	WEST	Making Right Turn		M	Age: 34	1993 NISSAN	TRUCK	Pickups & Panels		
Veh Type:		Sobriety: HNBD			Assoc Factor: None Apparent		Lap/Shoulder Harness Used	Cell Phone Not In Use		
Party 2 Bicyclist	WEST	Proceeding Straight		M	Age: 26	2019 PINARELLO	DOGMA K8S	Bicycle		
Veh Type:		Sobriety: HNBD			Assoc Factor: None Apparent			Cell Phone Not In Use		
20269017	9/25/2020	22:48	Friday	BENSON AVE - 16TH ST		660'	Direction: NORTH	Dark - Street Lig	Not Stated	Pty at Fault:0
	Hit Object		Fixed Object	Driving Under Influence		23152(A)	Hit & Run: No	Property Damage Only	# Inj: 0	# Killed: 0
Party 1 Driver	NORT	Proceeding Straight		M	Age: 67	2007 NISSAN	XTERRA	Sport Utility Vehicle		
Veh Type:		Sobriety: HBD Under Influen			Assoc Factor: Violation		Lap/Shoulder Harness Used	Cell Phone Not In Use		
20276006	10/2/2020	09:30	Friday	16TH ST - BENSON AVE		0'	Direction: Not Stated	Daylight	Clear	Pty at Fault:1
	Broadside		Other Motor Vehicle	Traffic Signals and Signs	0.5	21453(A)	Hit & Run: No	Fatal	# Inj: 0	# Killed: 1
Party 1 Driver	EAST	Proceeding Straight		F	Age: 95	2017 HYUNDAI	ACCENT	Passenger Car, Station Wagon, Jeep		
Veh Type:		Sobriety: HNBD			Assoc Factor: None Apparent		Lap/Shoulder Harness Used	Cell Phone Not In Use		
Party 2 Driver	NORT	Making Left Turn		M	Age: 67	2019 CHEVROLET	TAHOE	Sport Utility Vehicle		
Veh Type:		Sobriety: HNBD			Assoc Factor: None Apparent		Lap/Shoulder Harness Used	Cell Phone Not In Use		
Party 3 Driver	NORT	Proceeding Straight		M	Age: 50	2014 ISUZU	ONE TON PICK	Two Axle Truck		
Veh Type:		Sobriety: HNBD			Assoc Factor: None Apparent		Lap/Shoulder Harness Used	Cell Phone Not In Use		
20276013	10/2/2020	14:42	Friday	BENSON AVE - 13TH ST		0'	Direction: Not Stated	Daylight	Clear	Pty at Fault:1
	Broadside		Other Motor Vehicle	Auto R/W Violation	0.5	21801(A)	Hit & Run: No	Other Visible Injury	# Inj: 2	# Killed: 0
Party 1 Driver	WEST	Making Left Turn		F	Age: 26	2012 HONDA	CIVIC	Passenger Car, Station Wagon, Jeep		
Veh Type:		Sobriety: HNBD			Assoc Factor: None Apparent		Lap/Shoulder Harness Used	Cell Phone Not In Use		
Party 2 Driver	SOUT	Proceeding Straight		M	Age: 18	2009 NISSAN	ALTIMA	Passenger Car, Station Wagon, Jeep		
Veh Type:		Sobriety: HNBD			Assoc Factor: None Apparent		Lap/Shoulder Harness Used	Cell Phone Not In Use		
20282013	10/8/2020	13:28	Thursday	BENSON AVE - FOOTHILL BLVD		430'	Direction: NORTH	Daylight	Clear	Pty at Fault:1
	Broadside		Other Motor Vehicle	Auto R/W Violation		21804(A)	Hit & Run: No	Complaint of Pain	# Inj: 1	# Killed: 0
Party 1 Driver	EAST	Making Left Turn		F	Age: 76	2010 LEXUS	RX350	Sport Utility Vehicle		
Veh Type:		Sobriety: HNBD			Assoc Factor: None Apparent		Lap/Shoulder Harness Used	Cell Phone Not In Use		

BENSON AVE from FOOTHILL BLVD to 18TH ST

Party 2 Driver	SOUT	Proceeding Straight	M	Age: 29	2019 DODGE	RAM	Pickups & Panels					
Veh Type:		Sobriety: HNBD		Assoc Factor: None Apparent		Lap/Shoulder Harness Used	Cell Phone Not In Use					
20288017	10/14/2020	19:34	Wednesday	BENSON AVE - FOOTHILL BLVD		40'	Direction: NORTH	Dark - Street Lig	Clear	Pty at Fault:1		
	Rear-End	Other Motor Vehicle	Driving Under Influence			23152(A)	Hit & Run: No	Property Damage Only	# Inj: 0	# Killed: 0		
Party 1 Driver	SOUT	Proceeding Straight	F	Age: 21	2008 FORD	ESCAPE	Passenger Car, Station Wagon, Jeep					
Veh Type:		Sobriety: HBD Under Influnc		Assoc Factor: Violation		Lap/Shoulder Harness Used	Cell Phone Not In Use					
Party 2 Driver	SOUT	Stopped In Road	F	Age: 41	2014 CHEVROLET	SUBURBAN	Sport Utility Vehicle					
Veh Type:		Sobriety: HNBD		Assoc Factor: None Apparent		Lap/Shoulder Harness Used	Cell Phone Not In Use					
21034026	2/3/2021	21:46	Wednesday	BENSON AVE - MT SHADOW DR		80'	Direction: SOUTH	Dark - Street Lig	Clear	Pty at Fault:1		
	Hit Object	Fixed Object	Unsafe Speed			22350	Hit & Run: No	Property Damage Only	# Inj: 0	# Killed: 0		
Party 1 Driver	NORT	Proceeding Straight	M	Age: 19	2019 INFINITI	Q50	Passenger Car, Station Wagon, Jeep					
Veh Type:		Sobriety: HNBD		Assoc Factor: None Apparent		Lap/Shoulder Harness Used	Cell Phone Not In Use					
21092014	4/2/2021	17:49	Friday	BENSON AVE - 16TH ST		0'	Direction: Not Stated	Daylight	Clear	Pty at Fault:1		
	Broadside	Other Motor Vehicle	Traffic Signals and Signs	0.5		21453(A)	Hit & Run: No	Complaint of Pain	# Inj: 3	# Killed: 0		
Party 1 Driver	EAST	Proceeding Straight	M	Age: 24	2012 HONDA	ACCORD	Passenger Car, Station Wagon, Jeep					
Veh Type:		Sobriety: HNBD		Assoc Factor: None Apparent		Lap/Shoulder Harness Used	Cell Phone Not In Use					
Party 2 Driver	NORT	Proceeding Straight	M	Age: 67	2012 FORD	F-250	Pickups & Panels					
Veh Type:		Sobriety: HNBD		Assoc Factor: None Apparent		Lap/Shoulder Harness Used	Cell Phone Not In Use					
Party 3 Driver	WEST	Stopped In Road	M	Age: 21	2003 CHEVROLET	S-10	Pickups & Panels					
Veh Type:		Sobriety: HNBD		Assoc Factor: None Apparent		Lap/Shoulder Harness Used	Cell Phone Not In Use					
Party 4 Driver	WEST	Stopped In Road	F	Age: 69	2020 HYUNDAI	SANTA FE	Sport Utility Vehicle					
Veh Type:		Sobriety: HNBD		Assoc Factor: None Apparent		Lap/Shoulder Harness Used	Cell Phone Handsfree In Use					
21125016	5/5/2021	12:37	Wednesday	BENSON AVE - HOWARD ACCESS RD		0'	Direction: Not Stated	Daylight	Clear	Pty at Fault:1		
	Broadside	Other Motor Vehicle	Auto R/W Violation			21801(A)	Hit & Run: No	Complaint of Pain	# Inj: 1	# Killed: 0		
Party 1 Driver	WEST	Making Left Turn	F	Age: 23	2015 BUICK	REGAL	Passenger Car, Station Wagon, Jeep					
Veh Type:		Sobriety: HNBD		Assoc Factor: None Apparent		Lap/Shoulder Harness Used	Cell Phone Not In Use					
Party 2 Driver	NORT	Proceeding Straight	M	Age: 33	2004 FORD	F-150	Pickups & Panels					
Veh Type:		Sobriety: HNBD		Assoc Factor: None Apparent		Lap/Shoulder Harness Used	Cell Phone Not In Use					
21161011	6/10/2021	17:39	Tuesday	BENSON AVE - 15TH ST		10'	Direction: NORTH	Daylight	Clear	Pty at Fault:1		
	Vehicle - Pedestrian	Pedestrian	Pedestrian Violation			21950(B)	Hit & Run: No	Other Visible Injury	# Inj: 1	# Killed: 0		
Party 1 Pedestrian	EAST	Proceeding Straight	M	Age: 29			Pedestrian					
Veh Type:		Sobriety: Not Applicable		Assoc Factor: None Apparent		Lap/Shoulder Harness Used	Cell Phone Not In Use					
Party 2 Driver	NORT	Proceeding Straight	M	Age: 57	1999 FORD	F-150	Pickups & Panels					
Veh Type:		Sobriety: Not Applicable		Assoc Factor: None Apparent		Lap/Shoulder Harness Used	Cell Phone Not In Use					
21224010	8/12/2021	15:30	Thursday	BENSON AVE - FOOTHILL BLVD		400'	Direction: NORTH	Daylight	Clear	Pty at Fault:1		
	Sideswipe	Other Motor Vehicle	Auto R/W Violation			21804(A)	Hit & Run: No	Complaint of Pain	# Inj: 2	# Killed: 0		
Party 1 Driver	EAST	Making Left Turn	M	Age: 18	2014 NISSAN	VERSA	Passenger Car, Station Wagon, Jeep					
Veh Type:		Sobriety: HNBD		Assoc Factor: None Apparent		Lap/Shoulder Harness Used	Cell Phone Not In Use					
Party 2 Driver	SOUT	Proceeding Straight	M	Age: 56	2003 PONTIAC	VIBE	Passenger Car, Station Wagon, Jeep					
Veh Type:		Sobriety: HNBD		Assoc Factor: None Apparent		Lap/Shoulder Harness Used	Cell Phone Not In Use					

BENSON AVE from FOOTHILL BLVD to 18TH ST

21243019	8/31/2021	14:32	Tuesday	BENSON AVE - 15TH ST		0'	Direction: Not Stated	Daylight	Clear	Pty at Fault:1
	Hit Object		Fixed Object		0.67	21206	Hit & Run: No	Other Visible Injury	# Inj: 1	# Killed: 0
Party 1	Bicyclist	SOUT	Proceeding Straight	M	Age: 80	2021 KEND	SUPER 20	Bicycle		
	Veh Type:		Sobriety: HNBD		Assoc Factor: None Apparent	M/C Helmet Driver - No	Cell Phone Not In Use			
21306019	11/2/2021	18:57	Tuesday	BENSON AVE - 13TH ST		0'	Direction: Not Stated	Dark - Street Lig	Clear	Pty at Fault:1
	Broadside		Other Motor Vehicle	Auto R/W Violation	0.5	21801(A)	Hit & Run: No	Complaint of Pain	# Inj: 2	# Killed: 0
Party 1	Driver	NORT	Making Left Turn	F	Age: 19	2002 VOLKSWAGEN	PASSAT	Passenger Car, Station Wagon, Jeep		
	Veh Type:		Sobriety: HNBD		Assoc Factor: None Apparent	Lap/Shoulder Harness Used	Cell Phone Not In Use			
Party 2	Driver	SOUT	Proceeding Straight	M	Age: 23	2012 VOLKSWAGEN	JETTA	Passenger Car, Station Wagon, Jeep		
	Veh Type:		Sobriety: HNBD		Assoc Factor: None Apparent	Lap/Shoulder Harness Used	Cell Phone Not In Use			
21323010	11/19/2021	18:59	Friday	BENSON AVE - 13TH ST		0'	Direction: Not Stated	Dark - Street Lig	Clear	Pty at Fault:1
	Broadside		Other Motor Vehicle	Auto R/W Violation	0.5	21801(A)	Hit & Run: No	Severe Injury	# Inj: 2	# Killed: 0
Party 1	Driver	NORT	Making Left Turn	M	Age: 64	2005 HONDA	CIVIC	Passenger Car, Station Wagon, Jeep		
	Veh Type:		Sobriety: HNBD		Assoc Factor: None Apparent	Lap/Shoulder Harness Used	Cell Phone Not In Use			
Party 2	Driver	SOUT	Proceeding Straight	F	Age: 63	2019 CHEVROLET	EQUINOX	Passenger Car, Station Wagon, Jeep		
	Veh Type:		Sobriety: HNBD		Assoc Factor: None Apparent	Lap/Shoulder Harness Used	Cell Phone Not In Use			
22004016	12/10/2021	04:30	Friday	BENSON AVE - FOOTHILL BLVD		32'	Direction: NORTH	Dark - Street Lig	Cloudy	Pty at Fault:1
	Hit Object		Fixed Object	Improper Turning		22100(B)	Hit & Run: No	Property Damage Only	# Inj: 0	# Killed: 0
Party 1	Driver	NORT	Other Unsafe Turning	M	Age: 50	2013 CHEVROLET	CAPRICE	Passenger Car, Station Wagon, Jeep		
	Veh Type:		Sobriety: HNBD		Assoc Factor: None Apparent	Lap/Shoulder Harness Used	Cell Phone Not In Use			
22033006	1/2/2022	14:29	Sunday	BENSON AVE - 18TH ST		0'	Direction: Not Stated	Daylight	Clear	Pty at Fault:0
	Sideswipe		Bicycle	Unknown	0.25		Hit & Run: No	Complaint of Pain	# Inj: 1	# Killed: 0
Party 1	Bicyclist	SOUT	Proceeding Straight	M	Age: 62	TREK	20 SPEED	Bicycle		
	Veh Type:		Sobriety: HNBD		Assoc Factor: None Apparent		Cell Phone Not In Use			
Party 2	Driver	SOUT	Proceeding Straight	M	Age: 81	2014 FORD	EXPLORER	Sport Utility Vehicle		
	Veh Type:		Sobriety: HNBD		Assoc Factor: None Apparent	Lap/Shoulder Harness Used	Cell Phone Not In Use			
22002011	1/2/2022	14:30	Sunday	BENSON AVE - 16TH ST		0'	Direction: Not Stated	Daylight	Clear	Pty at Fault:1
	Sideswipe		Bicycle	Improper Turning	0.5	22100(A)	Hit & Run: No	Complaint of Pain	# Inj: 1	# Killed: 0
Party 1	Bicyclist	WEST	Making Right Turn	M	Age: 62	TREK	20 SPEED	Bicycle		
	Veh Type:		Sobriety: HNBD		Assoc Factor: None Apparent		Cell Phone Not In Use			
Party 2	Driver	SOUT	Proceeding Straight	M	Age: 81	2014 FORD	EXPLORER	Sport Utility Vehicle		
	Veh Type:		Sobriety: HNBD		Assoc Factor: None Apparent	Lap/Shoulder Harness Used	Cell Phone Not In Use			
22014035	1/14/2022	22:54	Friday	FOOTHILL BLVD - BENSON AVE		0'	Direction: Not Stated	Dark - Street Lig	Clear	Pty at Fault:1
	Sideswipe		Other Motor Vehicle	Traffic Signals and Signs	0.25	21453(A)	Hit & Run: No	Severe Injury	# Inj: 1	# Killed: 0
Party 1	Driver	WEST	Proceeding Straight	F	Age: 35	2002 NISSAN	ALTIMA	Passenger Car, Station Wagon, Jeep		
	Veh Type:		Sobriety: HNBD		Assoc Factor: None Apparent	Lap/Shoulder Harness Used	Cell Phone Not In Use			
Party 2	Driver	EAST	Making Left Turn	M	Age: 36	2017 MACK	TWIN STEER	Utility		
	Veh Type:		Sobriety: HNBD		Assoc Factor: None Apparent	Lap/Shoulder Harness Used	Cell Phone Not In Use			
22015008	1/15/2022	11:02	Saturday	BENSON AVE - MT SHADOW DR		5'	Direction: WEST	Daylight	Cloudy	Pty at Fault:0
	Hit Object		Other Object	Other Than Driver			Hit & Run: No	Other Visible Injury	# Inj: 1	# Killed: 0

BENSON AVE from FOOTHILL BLVD to 18TH ST

Party 1	Bicyclist	SOUT	Proceeding Straight	M	Age: 66	SPECIALIZED	ROAD BIKE	Bicycle						
Veh Type:			Sobriety: HNBD		Assoc Factor: None Apparent	M/C Helmet Driver - Yes	Cell Phone Not In Use							
22051023	2/20/2022	23:20	Sunday	BENSON AVE - FOOTHILL BLVD		44'	Direction: SOUTH	Dark - Street Lig	Clear		Pty at Fault:1			
	Rear-End		Other Motor Vehicle	Unsafe Speed	NOT CONSIDERED	22350	Hit & Run: Felony	Complaint of Pain		# Inj: 3	# Killed: 0			
Party 1	Driver	NORT	Proceeding Straight	M	Age:	2012 TOYOTA	CAMRY	Passenger Car, Station Wagon, Jeep						
Veh Type:			Sobriety: Impairment Not Kno		Assoc Factor: None Apparent		Not Stated							
Party 2	Driver	NORT	Stopped In Road	M	Age: 57	2020 HYUNDAI	TUCSON	Passenger Car, Station Wagon, Jeep						
Veh Type:			Sobriety: HNBD		Assoc Factor: None Apparent	Lap/Shoulder Harness Used	Cell Phone Not In Use							
22173012	6/22/2022	14:20	Wednesday	BENSON AVE - 15TH ST		0.67	0'	Direction: Not Stated	Daylight	Clear	Pty at Fault:1			
	Broadside		Other Motor Vehicle	Traffic Signals and Signs		21800(D)(1)	Hit & Run: No	Complaint of Pain		# Inj: 2	# Killed: 0			
Party 1	Driver	NORT	Making Left Turn	F	Age: 71	2005 MERCEDES-BENZ	E-CLASS	Passenger Car, Station Wagon, Jeep						
Veh Type:			Sobriety: HNBD		Assoc Factor: None Apparent	Lap/Shoulder Harness Used	School Bus Related							
Party 2	Driver	EAST	Proceeding Straight	M	Age: 26	2014 VOLKSWAGEN	JETTA	Passenger Car, Station Wagon, Jeep						
Veh Type:			Sobriety: HNBD		Assoc Factor: None Apparent	Lap/Shoulder Harness Used	School Bus Related							
22173014	6/22/2022	14:41	Wednesday	BENSON AVE - FOOTHILL BLVD		0.25	0'	Direction: Not Stated	Daylight	Clear	Pty at Fault:1			
	Broadside		Other Motor Vehicle	Traffic Signals and Signs		21800(D)(1)	Hit & Run: No	Complaint of Pain		# Inj: 1	# Killed: 0			
Party 1	Driver	SOUT	Proceeding Straight	F	Age: 31	2018 TOYOTA	CAMRY	Passenger Car, Station Wagon, Jeep						
Veh Type:			Sobriety: HNBD		Assoc Factor: None Apparent	Lap/Shoulder Harness Used	Cell Phone Not In Use							
Party 2	Driver	EAST	Proceeding Straight	M	Age: 27	2020 TOYOTA	TACOMA	Pickups & Panels						
Veh Type:			Sobriety: HNBD		Assoc Factor: None Apparent	Lap/Shoulder Harness Used	Cell Phone Not In Use							
Party 3	Driver	EAST	Proceeding Straight	M	Age: 21	2009 TOYOTA	CAMRY	Passenger Car, Station Wagon, Jeep						
Veh Type:			Sobriety: HNBD		Assoc Factor: None Apparent	Lap/Shoulder Harness Used	Cell Phone Not In Use							
22173017	6/22/2022	16:30	Wednesday	BENSON AVE - 16TH ST		0.5	0'	Direction: Not Stated	Daylight	Clear	Pty at Fault:1			
	Broadside		Other Motor Vehicle	Traffic Signals and Signs		21800(D)(1)	Hit & Run: No	Other Visible Injury		# Inj: 2	# Killed: 0			
Party 1	Driver	NORT	Proceeding Straight	F	Age: 57	2019 BMW	X2	Sport Utility Vehicle						
Veh Type:			Sobriety: HNBD		Assoc Factor: None Apparent	Lap/Shoulder Harness Used	Cell Phone Not In Use							
Party 2	Driver	EAST	Proceeding Straight	M	Age: 39	2011 FORD	F-150	Pickups & Panels						
Veh Type:			Sobriety: HNBD		Assoc Factor: None Apparent	Lap/Shoulder Harness Used	Cell Phone Not In Use							
22238007	8/26/2022	09:11	Friday	BENSON AVE - 13TH ST		0.5	0'	Direction: Not Stated	Daylight	Clear	Pty at Fault:1			
	Hit Object		Fixed Object	Unsafe Lane Change		21658(A)	Hit & Run: No	Complaint of Pain		# Inj: 1	# Killed: 0			
Party 1	Driver	SOUT	Proceeding Straight	M	Age: 43	2016 MAZDA	626	Passenger Car, Station Wagon, Jeep						
Veh Type:			Sobriety: HNBD		Assoc Factor: None Apparent	Lap/Shoulder Harness Used	Cell Phone Not In Use							
22255020	9/12/2022	19:24	Monday	16TH ST - BENSON AVE		0.5	0'	Direction: Not Stated	Dusk - Dawn	Clear	Pty at Fault:1			
	Sideswipe		Other Motor Vehicle			21453	Hit & Run: No	Property Damage Only		# Inj: 0	# Killed: 0			
Party 1	Driver	EAST	Proceeding Straight	F	Age: 47	2010 TOYOTA	SCION	Passenger Car, Station Wagon, Jeep						
Veh Type:			Sobriety: HNBD		Assoc Factor: Inattention	Lap/Shoulder Harness Used	Cell Phone Not In Use							
Party 2	Driver	SOUT	Making Left Turn	F	Age: 50	2005 TOYOTA	SEQUOIA	Sport Utility Vehicle						
Veh Type:			Sobriety: HNBD		Assoc Factor: Violation	Lap/Shoulder Harness Used	Cell Phone Not In Use							
22258020	9/15/2022	18:30	Thursday	BENSON AVE - 16TH ST		0.5	0'	Direction: Not Stated	Dusk - Dawn	Clear	Pty at Fault:1			
	Broadside		Other Motor Vehicle			21453	Hit & Run: No	Other Visible Injury		# Inj: 2	# Killed: 0			

BENSON AVE from FOOTHILL BLVD to 18TH ST

Party 1 Driver	WEST	Proceeding Straight	F	Age: 29	2013 TOYOTA	PRIUS	Passenger Car, Station Wagon, Jeep					
Veh Type:		Sobriety: HNBD		Assoc Factor: Vision Obscureme		Lap/Shoulder Harness Used	Cell Phone Not In Use					
Party 2 Driver	NORT	Proceeding Straight	M	Age: 50	2021 TOYOTA	TACOMA	Pickups & Panels					
Veh Type:		Sobriety: HNBD		Assoc Factor: None Apparent		Lap/Shoulder Harness Used	Cell Phone Not In Use					
22274002	10/1/2022	05:08	Saturday	BENSON AVE - 17TH ST		498'	Direction: SOUTH	Dark - Street Lig	Clear		Pty at Fault:1	
	Hit Object		Other Object	Wrong Side of Road		21651(B)	Hit & Run: No	Other Visible Injury		# Inj: 1	# Killed: 0	
Party 1 Driver	NORT	Crossed Into Opposing Lane	M	Age: 20	2019 MERCEDES-BENZ	A220	Passenger Car, Station Wagon, Jeep					
Veh Type:		Sobriety: Sleepy - Fatigued		Assoc Factor: Inattention		Lap/Shoulder Harness Used	Cell Phone Not In Use					
22274010	10/1/2022	12:53	Saturday	BENSON AVE - FOOTHILL BLVD		45'	Direction: NORTH	Daylight	Clear		Pty at Fault:1	
	Rear-End		Other Motor Vehicle	Unsafe Speed		22350	Hit & Run: No	Complaint of Pain		# Inj: 2	# Killed: 0	
Party 1 Driver	SOUT	Proceeding Straight	M	Age: 84	2006 HONDA	RIDGELINE	Two Axle Truck					
Veh Type:		Sobriety: HNBD		Assoc Factor: None Apparent		Lap/Shoulder Harness Used	Cell Phone Not In Use					
Party 2 Driver	SOUT	Stopped In Road	F	Age: 57	2013 TOYOTA	COROLLA	Passenger Car, Station Wagon, Jeep					
Veh Type:		Sobriety: HNBD		Assoc Factor: None Apparent		Lap/Shoulder Harness Used	Cell Phone Not In Use					
22283003	10/10/2022	01:59	Monday	BENSON AVE - 16TH ST		400'	Direction: NORTH	Dark - Street Lig	Clear		Pty at Fault:1	
	Hit Object		Other Object	Unsafe Speed		22350	Hit & Run: Misde	Complaint of Pain		# Inj: 1	# Killed: 0	
Party 1 Driver	NORT	Proceeding Straight	M	Age: 35	2014 CHEVROLET	SILVERADO	Pickups & Panels					
Veh Type:		Sobriety: HBD Under Influencc		Assoc Factor: None Apparent		Lap/Shoulder Harness Not Us	Cell Phone Not In Use					
23115017	4/25/2023	13:45	Tuesday	16TH ST - BENSON AVE		0'	Direction: Not Stated	Daylight	Clear		Pty at Fault:1	
	Broadside		Other Motor Vehicle	Wrong Side of Road	0.5	21651(B)	Hit & Run: No	Complaint of Pain		# Inj: 1	# Killed: 0	
Party 1 Driver	EAST	Traveling Wrong Way	M	Age: 22	2007 HONDA	ACCORD	Passenger Car, Station Wagon, Jeep					
Veh Type:		Sobriety: HNBD		Assoc Factor: None Apparent		Lap/Shoulder Harness Used	Cell Phone Not In Use					
Party 2 Driver	WEST	Making Left Turn	M	Age: 62	2008 DODGE	CARAVAN	Mini Van					
Veh Type:		Sobriety: HNBD		Assoc Factor: None Apparent		Lap/Shoulder Harness Used	Cell Phone Not In Use					
Party 3 Driver	NORT	Stopped In Road	M	Age: 43	2019 RAM	1500	Pickups & Panels					
Veh Type:		Sobriety: HNBD		Assoc Factor: None Apparent		Lap/Shoulder Harness Used	Cell Phone Not In Use					
23120005	4/30/2023	11:50	Sunday	BENSON AVE - 13TH ST		0'	Direction: Not Stated	Daylight	Clear		Pty at Fault:1	
	Head-On		Other Motor Vehicle	Auto R/W Violation	0.5	21801(A)	Hit & Run: No	Complaint of Pain		# Inj: 1	# Killed: 0	
Party 1 Driver	SOUT	Making Left Turn	M	Age: 51	2015 FORD	F-150	Passenger Car, Station Wagon, Jeep					
Veh Type:		Sobriety: HNBD		Assoc Factor: None Apparent		Lap/Shoulder Harness Used	Cell Phone Not In Use					
Party 2 Driver	NORT	Proceeding Straight	M	Age: 47	2019 NISSAN	ROGUE	Passenger Car, Station Wagon, Jeep					
Veh Type:		Sobriety: HNBD		Assoc Factor: None Apparent		Lap/Shoulder Harness Used	Cell Phone Not In Use					
23129024	5/9/2023	16:58	Tuesday	BENSON AVE - 13TH ST		3'	Direction: SOUTH	Daylight	Clear		Pty at Fault:1	
	Hit Object		Fixed Object	Improper Turning		22107	Hit & Run: Misde	Property Damage Only		# Inj: 0	# Killed: 0	
Party 1 Driver	NORT	Making Right Turn	M	Age: 0	2014 FREIGHTLINER		Other Commercial					
Veh Type:		Sobriety: Impairment Not Kno		Assoc Factor: None Apparent			Not Stated					

Segment Length: 1.51 miles (7,958')

Collisions per mile: 21.89

Settings for Query:

Segment: BENSON AVE between FOOTHILL BLVD and 18TH ST

Include Intersection Related at Limit 1 (FOOTHILL BLVD): True

Include Intersection Related at Limit 2 (18TH ST): True

Include Intersection Related at Intermediate Intersections: True

Sorted By: Date and Time

City of Upland

From 8/1/2020 to 8/1/2023

Total Collisions: 56

Injury Collisions: 49

Fatal Collisions: 0

Collision Summary Report

10/16/24

BENSON AVE from FOOTHILL BLVD to I 10 FWY W

Page 1 of 9

20223004	8/10/2020	07:40	Monday	BENSON AVE - HUNTINGTON DR S	134'	Direction: SOUTH	Daylight	Clear	Pty at Fault:1
	Rear-End		Other Motor Vehicle	Unsafe Speed	22350	Hit & Run: No	Other Visible Injury	# Inj: 2	# Killed: 0
Party 1 Driver	NORT	Proceeding Straight	M	Age: 59	2002 HONDA	ODYSSEY	Mini Van		
Veh Type:		Sobriety: Sleepy - Fatigued		Assoc Factor: Inattention		Lap/Shoulder Harness Not Us	Cell Phone Not In Use		
Party 2 Driver	NORT	Proceeding Straight	F	Age: 74	2018 SUBARU	CROSSTREK	Passenger Car, Station Wagon, Jeep		
Veh Type:		Sobriety: HNBD		Assoc Factor: None Apparent		Lap/Shoulder Harness Used	Cell Phone Not In Use		
20242019	8/29/2020	19:40	Saturday	ARROW HWY - BENSON AVE	0'	Direction: Not Stated	Dusk - Dawn	Clear	Pty at Fault:1
	Broadside		Other Motor Vehicle	Auto R/W Violation	0.5	21801(A)	Hit & Run: No	Complaint of Pain	# Inj: 1 # Killed: 0
Party 1 Driver	EAST	Making Left Turn	F	Age: 30	2017 PORSCHE	CAYENNE	Sport Utility Vehicle		
Veh Type:		Sobriety: HNBD		Assoc Factor: None Apparent		Lap/Shoulder Harness Used	Cell Phone Not In Use		
Party 2 Driver	WEST	Proceeding Straight	F	Age: 63	2019 GMC	TERRAIN	Sport Utility Vehicle		
Veh Type:		Sobriety: HNBD		Assoc Factor: None Apparent		Lap/Shoulder Harness Used	Cell Phone Not In Use		
20248066	9/4/2020	13:57	Friday	BENSON AVE - 11TH ST	0'	Direction: Not Stated	Daylight	Clear	Pty at Fault:1
	Head-On		Other Motor Vehicle	Auto R/W Violation	0.5	21801(A)	Hit & Run: No	Other Visible Injury	# Inj: 2 # Killed: 0
Party 1 Driver	EAST	Making Left Turn	F	Age: 34	2009 TOYOTA	YARIS	Passenger Car, Station Wagon, Jeep		
Veh Type:		Sobriety: HNBD		Assoc Factor: None Apparent		Lap/Shoulder Harness Used	Cell Phone Not In Use		
Party 2 Driver	NORT	Proceeding Straight	M	Age: 49	2005 GMC	3500	Pickups & Panels		
Veh Type:		Sobriety: HNBD		Assoc Factor: None Apparent		Lap/Shoulder Harness Used	Cell Phone Not In Use		
20263017	9/19/2020	15:53	Saturday	BENSON AVE - 7TH ST	0'	Direction: Not Stated	Daylight	Clear	Pty at Fault:1
	Head-On		Other Motor Vehicle	Auto R/W Violation	0.5	21801(A)	Hit & Run: No	Complaint of Pain	# Inj: 1 # Killed: 0
Party 1 Driver	SOUT	Making Left Turn	M	Age: 29	2016 DODGE	DURANGO	Sport Utility Vehicle		
Veh Type:		Sobriety: HNBD		Assoc Factor: None Apparent		Lap/Shoulder Harness Used	Cell Phone Not In Use		
Party 2 Driver	NORT	Proceeding Straight	M	Age: 57	2007 CHEVROLET	MALIBU	Passenger Car, Station Wagon, Jeep		
Veh Type:		Sobriety: HNBD		Assoc Factor: None Apparent		Lap/Shoulder Harness Used	Cell Phone Not In Use		
20266018	9/23/2020	21:40	Wednesday	BENSON AVE - ARROW RTE	90'	Direction: NORTH	Dark - Street Lig	Clear	Pty at Fault:1
	Hit Object		Fixed Object	Improper Turning	22107	Hit & Run: No	Other Visible Injury	# Inj: 1	# Killed: 0
Party 1 Driver	NORT	Proceeding Straight	M	Age: 34	2017 NISSAN	ALTIMA	Passenger Car, Station Wagon, Jeep		
Veh Type:		Sobriety: HNBD		Assoc Factor: None Apparent		Lap/Shoulder Harness Used	Cell Phone Not In Use		
20275012	10/1/2020	17:37	Thursday	BENSON AVE - 9TH ST	0'	Direction: Not Stated	Daylight	Clear	Pty at Fault:1
	Broadside		Other Motor Vehicle	Traffic Signals and Signs	0.5	21453(A)	Hit & Run: No	Complaint of Pain	# Inj: 1 # Killed: 0
Party 1 Driver	SOUT	Proceeding Straight	M	Age: 20	2004 FORD	MUSTANG	Passenger Car, Station Wagon, Jeep		
Veh Type:		Sobriety: HNBD		Assoc Factor: None Apparent		Lap/Shoulder Harness Used	Cell Phone Not In Use		

BENSON AVE from FOOTHILL BLVD to I 10 FWY W

Party 2 Driver	WEST	Proceeding Straight	M	Age: 31	2009 TOYOTA	AVALON	Passenger Car, Station Wagon, Jeep				
Veh Type:		Sobriety: HNBD		Assoc Factor: None Apparent		Lap/Shoulder Harness Used	Cell Phone Not In Use				
20288017	10/14/2020	19:34	Wednesday	BENSON AVE - FOOTHILL BLVD		40'	Direction: NORTH	Dark - Street Lig	Clear	Pty at Fault:1	
	Rear-End	Other Motor Vehicle	Driving Under Influence			23152(A)	Hit & Run: No	Property Damage Only	# Inj: 0	# Killed: 0	
Party 1 Driver	SOUT	Proceeding Straight	F	Age: 21	2008 FORD	ESCAPE	Passenger Car, Station Wagon, Jeep				
Veh Type:		Sobriety: HBD Under Influen		Assoc Factor: Violation		Lap/Shoulder Harness Used	Cell Phone Not In Use				
Party 2 Driver	SOUT	Stopped In Road	F	Age: 41	2014 CHEVROLET	SUBURBAN	Sport Utility Vehicle				
Veh Type:		Sobriety: HNBD		Assoc Factor: None Apparent		Lap/Shoulder Harness Used	Cell Phone Not In Use				
20298012	10/24/2020	16:39	Saturday	BENSON AVE - 7TH ST		0.5	0'	Direction: Not Stated	Daylight	Cloudy	Pty at Fault:0
	Broadside	Other Motor Vehicle	Unknown				Hit & Run: No	Complaint of Pain	# Inj: 2	# Killed: 0	
Party 1 Driver	SOUT	Making Left Turn	M	Age: 23	2015 INFINITI	Q50	Passenger Car, Station Wagon, Jeep				
Veh Type:		Sobriety: HNBD		Assoc Factor: None Apparent		Lap/Shoulder Harness Used	Cell Phone Handsfree In Use				
Party 2 Driver	NORT	Proceeding Straight	M	Age: 24	2015 HONDA	CIVIC	Passenger Car, Station Wagon, Jeep				
Veh Type:		Sobriety: HNBD		Assoc Factor: None Apparent		Lap/Shoulder Harness Used	Cell Phone Handsfree In Use				
20314009	11/9/2020	11:57	Monday	BENSON AVE - 8TH ST		90'	Direction: SOUTH	Daylight	Clear	Pty at Fault:1	
	Rear-End	Other Motor Vehicle	Unsafe Speed			22350	Hit & Run: No	Complaint of Pain	# Inj: 1	# Killed: 0	
Party 1 Driver	NORT	Proceeding Straight	M	Age: 29	2017 FORD	EDGE	Sport Utility Vehicle				
Veh Type:		Sobriety: HNBD		Assoc Factor: Inattention		Lap/Shoulder Harness Used	Cell Phone Not In Use				
Party 2 Driver	NORT	Stopped In Road	F	Age: 59	2013 PORSCHE	PANAMERA	Passenger Car, Station Wagon, Jeep				
Veh Type:		Sobriety: HNBD		Assoc Factor: None Apparent		Lap/Shoulder Harness Used	Cell Phone Not In Use				
Party 3 Driver	NORT	Stopped In Road	F	Age: 29	2010 SCION	TC	Passenger Car, Station Wagon, Jeep				
Veh Type:		Sobriety: HNBD		Assoc Factor: None Apparent		Lap/Shoulder Harness Used	Cell Phone Not In Use				
Party 4 Driver	NORT	Stopped In Road	M	Age: 20	1998 ACURA	INTEGRA	Passenger Car, Station Wagon, Jeep				
Veh Type:		Sobriety: HNBD		Assoc Factor: None Apparent		Lap/Shoulder Harness Used	Cell Phone Not In Use				
20314014	11/9/2020	14:31	Monday	BENSON AVE - FOOTHILL BLVD		200'	Direction: SOUTH	Daylight	Clear	Pty at Fault:1	
	Rear-End	Other Motor Vehicle	Unsafe Lane Change			21658(A)	Hit & Run: No	Complaint of Pain	# Inj: 2	# Killed: 0	
Party 1 Driver	NORT	Changing Lanes	F	Age: 32	1998 DODGE	RAM	Pickups & Panels				
Veh Type:		Sobriety: HNBD		Assoc Factor: None Apparent		Lap/Shoulder Harness Used	Cell Phone Not In Use				
Party 2 Driver	NORT	Stopped In Road	F	Age: 33	2018 NISSAN	SENTRA	Passenger Car, Station Wagon, Jeep				
Veh Type:		Sobriety: HNBD		Assoc Factor: None Apparent		Lap/Shoulder Harness Used	Cell Phone Not In Use				
21057007	2/26/2021	12:07	Friday	BENSON AVE - 11TH ST		0'	Direction: Not Stated	Daylight	Clear	Pty at Fault:1	
	Broadside	Other Motor Vehicle	Auto R/W Violation	0.5		21801(A)	Hit & Run: No	Complaint of Pain	# Inj: 1	# Killed: 0	
Party 1 Driver	NORT	Making Left Turn	M	Age: 20	2015 TOYOTA	TACOMA	Pickups & Panels				
Veh Type:		Sobriety: HNBD		Assoc Factor: None Apparent		Lap/Shoulder Harness Used	Cell Phone Not In Use				
Party 2 Driver	SOUT	Proceeding Straight	M	Age: 30	2018 FORD	FIESTA	Passenger Car, Station Wagon, Jeep				
Veh Type:		Sobriety: HNBD		Assoc Factor: None Apparent		Lap/Shoulder Harness Used	Cell Phone Not In Use				
21065007	3/6/2021	11:00	Saturday	BENSON AVE - HUNTINGTON DR N		15'	Direction: NORTH	Daylight	Clear	Pty at Fault:1	
	Broadside	Bicycle	Traffic Signals and Signs			21453(A)	Hit & Run: Misde	Other Visible Injury	# Inj: 1	# Killed: 0	
Party 1 Driver	SOUT	Proceeding Straight	Not Sta	Age:			Unknown Hit and Run Vehicle Involvem				
Veh Type:		Sobriety: Impairment Not Kno		Assoc Factor: None Apparent			Not Stated				
Party 2 Bicyclist	EAST	Proceeding Straight	M	Age: 54	EVELO		Motorized Bicycle				
Veh Type:		Sobriety: HNBD		Assoc Factor: None Apparent			Cell Phone Not In Use				

21099021	4/9/2021	16:11	Friday	BENSON AVE - 8TH ST		0'	Direction: Not Stated	Daylight	Clear	Pty at Fault:1
	Broadside		Other Motor Vehicle	Auto R/W Violation	0.5	21801(A)	Hit & Run: No	Complaint of Pain	# Inj: 3	# Killed: 0
Party 1 Driver	SOUT	Making Left Turn	F	Age: 80	2018 CADILLAC	XTS	Passenger Car, Station Wagon, Jeep			
Veh Type:		Sobriety: HNBD		Assoc Factor: None Apparent		Lap/Shoulder Harness Used	Cell Phone Not In Use			
Party 2 Driver	NORT	Proceeding Straight	M	Age: 64	2011 BUICK	ELECTRA	Sport Utility Vehicle			
Veh Type:		Sobriety: HNBD		Assoc Factor: None Apparent		Lap/Shoulder Harness Used	Cell Phone Not In Use			
21129011	5/9/2021	15:38	Sunday	BENSON AVE - ARROW HWY		0'	Direction: Not Stated	Daylight	Clear	Pty at Fault:1
	Broadside		Other Motor Vehicle	Auto R/W Violation	0.5	21801(A)	Hit & Run: No	Complaint of Pain	# Inj: 4	# Killed: 0
Party 1 Driver	SOUT	Making Left Turn	F	Age: 46	2015 TOYOTA	COROLLA	Passenger Car, Station Wagon, Jeep			
Veh Type:		Sobriety: HNBD		Assoc Factor: None Apparent		Lap/Shoulder Harness Used	Cell Phone Handsfree In Use			
Party 2 Driver	NORT	Proceeding Straight	F	Age: 49	2019 TOYOTA	PRIUS	Passenger Car, Station Wagon, Jeep			
Veh Type:		Sobriety: HNBD		Assoc Factor: None Apparent		Lap/Shoulder Harness Used	Cell Phone Not In Use			
21131029	5/11/2021	20:35	Tuesday	BENSON AVE - ARROW HWY		0'	Direction: Not Stated	Dark - Street Lig	Clear	Pty at Fault:1
	Broadside		Other Motor Vehicle	Auto R/W Violation	0.5	21801(A)	Hit & Run: No	Other Visible Injury	# Inj: 1	# Killed: 0
Party 1 Driver	SOUT	Making Left Turn	F	Age: 19	2007 HONDA	ACCORD	Passenger Car, Station Wagon, Jeep			
Veh Type:		Sobriety: HNBD		Assoc Factor: None Apparent		Lap/Shoulder Harness Used	Cell Phone Not In Use			
Party 2 Driver	NORT	Proceeding Straight	M	Age: 25	2009 FORD	MUSTANG	Passenger Car, Station Wagon, Jeep			
Veh Type:		Sobriety: HNBD		Assoc Factor: None Apparent		Lap/Shoulder Harness Used	Cell Phone Not In Use			
21141010	5/21/2021	10:15	Friday	BENSON AVE - 8TH ST		20'	Direction: NORTH	Daylight	Clear	Pty at Fault:1
	Hit Object		Fixed Object	Driving Under Influence		23152(F)	Hit & Run: No	Other Visible Injury	# Inj: 1	# Killed: 0
Party 1 Driver	EAST	Proceeding Straight	M	Age: 34	2014 BMW	X5	Passenger Car, Station Wagon, Jeep			
Veh Type:		Sobriety: Under Drug Influenc		Assoc Factor: Violation		Lap/Shoulder Harness Used	Cell Phone Not In Use			
21218013	8/6/2021	12:54	Friday	BENSON AVE - ARROW RTE		0'	Direction: Not Stated	Daylight	Clear	Pty at Fault:1
	Head-On		Other Motor Vehicle	Auto R/W Violation	0.5	21801(A)	Hit & Run: No	Other Visible Injury	# Inj: 1	# Killed: 0
Party 1 Driver	NORT	Making Left Turn	F	Age: 20	2013 MINI	COOPER	Passenger Car, Station Wagon, Jeep			
Veh Type:		Sobriety: HNBD		Assoc Factor: None Apparent		Lap/Shoulder Harness Used	Cell Phone Not In Use			
Party 2 Driver	SOUT	Proceeding Straight	M	Age: 52	2014 GMC	SIERRA	Pickups & Panels			
Veh Type:		Sobriety: HNBD		Assoc Factor: None Apparent		Lap/Shoulder Harness Used	Cell Phone Not In Use			
21229001	8/17/2021	00:33	Tuesday	BENSON AVE - 8TH ST		579'	Direction: SOUTH	Dark - Street Lig	Clear	Pty at Fault:1
	Hit Object		Fixed Object	Unsafe Speed		22350	Hit & Run: Misde	Property Damage Only	# Inj: 0	# Killed: 0
Party 1 Driver	WEST	Proceeding Straight	F	Age:	2017 CHEVROLET	VOLT	Passenger Car, Station Wagon, Jeep			
Veh Type:		Sobriety: Impairment Not Kno		Assoc Factor: None Apparent		Unknown	Not Stated			
21231027	8/19/2021	18:40	Thursday	BENSON AVE - 9TH ST		346'	Direction: SOUTH	Daylight	Clear	Pty at Fault:1
	Rear-End		Other Motor Vehicle	Unsafe Speed		22350	Hit & Run: No	Complaint of Pain	# Inj: 3	# Killed: 0
Party 1 Driver	NORT	Proceeding Straight	M	Age: 34	2000 LEXUS	GS300	Passenger Car, Station Wagon, Jeep			
Veh Type:		Sobriety: HNBD		Assoc Factor: Inattention		Lap/Shoulder Harness Used	Cell Phone Handheld In Use			
Party 2 Driver	NORT	Stopped In Road	M	Age: 73	2014 NISSAN	FRONTIER	Pickups & Panels			
Veh Type:		Sobriety: HNBD		Assoc Factor: Previous Collision		Lap/Shoulder Harness Used	Cell Phone Not In Use			
Party 3 Driver	NORT	Stopped In Road	F	Age: 24	2021 TOYOTA	CAMRY	Passenger Car, Station Wagon, Jeep			
Veh Type:		Sobriety: HNBD		Assoc Factor: Previous Collision		Lap/Shoulder Harness Used	Cell Phone Not In Use			

BENSON AVE from FOOTHILL BLVD to I 10 FWY W

21233029	8/21/2021	23:17	Saturday	BENSON AVE - ARROW RTE		0'	Direction: Not Stated	Dark - Street Lig	Clear	Pty at Fault:1
	Broadside		Other Motor Vehicle	Auto R/W Violation	0.5	21801(A)	Hit & Run: No	Other Visible Injury	# Inj: 2	# Killed: 0
Party 1 Driver	NORT	Making Left Turn	F	Age: 30	2017 CHEVROLET	MALIBU	Passenger Car, Station Wagon, Jeep			
Veh Type:		Sobriety: HNBD		Assoc Factor: None Apparent		Lap/Shoulder Harness Used	Cell Phone Not In Use			
Party 2 Driver	SOUT	Proceeding Straight	M	Age: 47	2019 TOYOTA	CAMRY	Passenger Car, Station Wagon, Jeep			
Veh Type:		Sobriety: HNBD		Assoc Factor: None Apparent		Lap/Shoulder Harness Used	Cell Phone Not In Use			
21246011	9/3/2021	11:26	Friday	BENSON AVE - ARROW RTE		0'	Direction: EAST	Daylight	Clear	Pty at Fault:1
	Broadside		Other Motor Vehicle	Auto R/W Violation	0.5	21801(A)	Hit & Run: No	Complaint of Pain	# Inj: 1	# Killed: 0
Party 1 Driver	SOUT	Making Left Turn	M	Age: 26	2013 NISSAN	JUKE	Sport Utility Vehicle			
Veh Type:		Sobriety: Not Applicable		Assoc Factor: None Apparent		Lap/Shoulder Harness Used	Cell Phone Not In Use			
Party 2 Driver	NORT	Proceeding Straight	F	Age: 49	1999 HONDA	PASSPORT	Sport Utility Vehicle			
Veh Type:		Sobriety: Not Applicable		Assoc Factor: None Apparent		Lap/Shoulder Harness Used	Cell Phone Not In Use			
21252025	9/9/2021	21:28	Thursday	BENSON AVE - 11TH ST		611'	Direction: SOUTH	Dark - Street Lig	Clear	Pty at Fault:1
	Hit Object		Fixed Object	Improper Turning		22107	Hit & Run: No	Property Damage Only	# Inj: 0	# Killed: 0
Party 1 Driver	NORT	Proceeding Straight	M	Age: 33	2016 HONDA	CIVIC	Passenger Car, Station Wagon, Jeep			
Veh Type:		Sobriety: HNBD		Assoc Factor: Inattention		Lap/Shoulder Harness Used	Cell Phone Not In Use			
21265018	9/22/2021	17:53	Wednesday	BENSON AVE - 11TH ST		0'	Direction: Not Stated	Daylight	Clear	Pty at Fault:1
	Broadside		Other Motor Vehicle	Traffic Signals and Signs	0.5	21453(A)	Hit & Run: No	Other Visible Injury	# Inj: 1	# Killed: 0
Party 1 Driver	NORT	Proceeding Straight	M	Age: 25	2010 DODGE	CHARGER	Passenger Car, Station Wagon, Jeep			
Veh Type:		Sobriety: HNBD		Assoc Factor: None Apparent		Lap/Shoulder Harness Used	Cell Phone Not In Use			
Party 2 Driver	WEST	Making Left Turn	M	Age: 43	2021 DODGE	RAM 2500	Pickups & Panels			
Veh Type:		Sobriety: HNBD		Assoc Factor: None Apparent		Lap/Shoulder Harness Used	Cell Phone Not In Use			
21272006	9/29/2021	06:17	Wednesday	BENSON AVE - 7TH ST		0'	Direction: Not Stated	Dark - Street Lig	Clear	Pty at Fault:1
	Broadside		Other Motor Vehicle	Auto R/W Violation	0.5	21801(A)	Hit & Run: No	Complaint of Pain	# Inj: 1	# Killed: 0
Party 1 Driver	SOUT	Making Left Turn	M	Age: 28	2019 NISSAN	ALTIMA	Passenger Car, Station Wagon, Jeep			
Veh Type:		Sobriety: HNBD		Assoc Factor: None Apparent		Lap/Shoulder Harness Used	Cell Phone Not In Use			
Party 2 Driver	NORT	Proceeding Straight	F	Age: 49	2021 TOYOTA	COROLLA	Passenger Car, Station Wagon, Jeep			
Veh Type:		Sobriety: HNBD		Assoc Factor: None Apparent		Lap/Shoulder Harness Used	Cell Phone Not In Use			
21281014	10/8/2021	17:54	Friday	BENSON AVE - 7TH ST		0'	Direction: Not Stated	Daylight	Cloudy	Pty at Fault:1
	Broadside		Other Motor Vehicle	Auto R/W Violation	0.5	21801(A)	Hit & Run: No	Complaint of Pain	# Inj: 1	# Killed: 0
Party 1 Driver	SOUT	Making Left Turn	M	Age: 32	2017 NISSAN	SENTRA	Passenger Car, Station Wagon, Jeep			
Veh Type:		Sobriety: HNBD		Assoc Factor: None Apparent		Lap/Shoulder Harness Used	Cell Phone Not In Use			
Party 2 Driver	NORT	Proceeding Straight	F	Age: 22	2017 HYUNDAI	ELANTRA	Passenger Car, Station Wagon, Jeep			
Veh Type:		Sobriety: HNBD		Assoc Factor: None Apparent		Lap/Shoulder Harness Used	Cell Phone Not In Use			
21297018	10/24/2021	21:29	Sunday	7TH ST - BENSON AVE		0'	Direction: Not Stated	Dark - Street Lig	Clear	Pty at Fault:1
	Broadside		Other Motor Vehicle	Traffic Signals and Signs	0.5	21453(A)	Hit & Run: No	Complaint of Pain	# Inj: 2	# Killed: 0
Party 1 Driver	NORT	Proceeding Straight	F	Age: 59	2014 LEXUS	ES300	Passenger Car, Station Wagon, Jeep			
Veh Type:		Sobriety: HNBD		Assoc Factor: None Apparent		Lap/Shoulder Harness Used	Cell Phone Not In Use			
Party 2 Driver	EAST	Proceeding Straight	M	Age: 45	2017 FORD	F650	Two-Axle Tow Truck			
Veh Type:		Sobriety: HNBD		Assoc Factor: None Apparent		Lap/Shoulder Harness Used	Cell Phone Not In Use			

21331026	11/27/2021	23:16	Saturday	BENSON AVE - 8TH ST	0.5	0'	Direction: Not Stated	Dark - Street Lig	Clear	Pty at Fault:1
	Broadside		Other Motor Vehicle	Driving Under Influence		23152(A)	Hit & Run: No	Complaint of Pain	# Inj: 1	# Killed: 0
Party 1 Driver	EAST	Proceeding Straight	M	Age: 48	1994 JEEP	CHEROKEE	Passenger Car, Station Wagon, Jeep			
Veh Type:		Sobriety: HBD Under Influen		Assoc Factor: Violation		Lap/Shoulder Harness Used	Cell Phone Not In Use			
Party 2 Driver	NORT	Proceeding Straight	M	Age: 23	2013 KIA	OPTIMA	Passenger Car, Station Wagon, Jeep			
Veh Type:		Sobriety: HNBD		Assoc Factor: None Apparent		Lap/Shoulder Harness Used	Cell Phone Not In Use			
22004016	12/10/2021	04:30	Friday	BENSON AVE - FOOTHILL BLVD		32'	Direction: NORTH	Dark - Street Lig	Cloudy	Pty at Fault:1
	Hit Object		Fixed Object	Improper Turning		22100(B)	Hit & Run: No	Property Damage Only	# Inj: 0	# Killed: 0
Party 1 Driver	NORT	Other Unsafe Turning	M	Age: 50	2013 CHEVROLET	CAPRICE	Passenger Car, Station Wagon, Jeep			
Veh Type:		Sobriety: HNBD		Assoc Factor: None Apparent		Lap/Shoulder Harness Used	Cell Phone Not In Use			
21359002	12/25/2021	01:05	Saturday	BENSON AVE - 7TH ST		233'	Direction: NORTH	Dark - Street Lig	Clear	Pty at Fault:1
	Sideswipe		Parked Motor Vehicle	Driving Under Influence		23152(A)	Hit & Run: No	Complaint of Pain	# Inj: 1	# Killed: 0
Party 1 Driver	NORT	Proceeding Straight	F	Age: 24	2014 JEEP	GRAND CHERO	Sport Utility Vehicle			
Veh Type:		Sobriety: HBD Under Influen		Assoc Factor: Violation		Lap/Shoulder Harness Used	Cell Phone Not In Use			
Party 2 Parked Vehicle	Not S	Parked	Not Sta	Age:	2007 LEXUS	RX300	Sport Utility Vehicle			
Veh Type:		Sobriety: Not Applicable		Assoc Factor: None Apparent			Not Stated			
Party 3 Parked Vehicle	NORT	Parked	Not Sta	Age:	2005 HONDA	ACCORD	Passenger Car, Station Wagon, Jeep			
Veh Type:		Sobriety: Not Applicable		Assoc Factor: None Apparent			Not Stated			
Party 4 Parked Vehicle	NORT	Parked	Not Sta	Age:	2002 CHEVROLET	ASTRO	Mini Van			
Veh Type:		Sobriety: Not Applicable		Assoc Factor: None Apparent			Not Stated			
Party 5 Parked Vehicle	NORT	Parked	Not Sta	Age:	2014 JEEP	CHEROKEE	Sport Utility Vehicle			
Veh Type:		Sobriety: Not Applicable		Assoc Factor: None Apparent			Not Stated			
Party 6 Parked Vehicle	NORT	Parked	Not Sta	Age:	2019 HONDA	INSIGHT	Passenger Car, Station Wagon, Jeep			
Veh Type:		Sobriety: Not Applicable		Assoc Factor: None Apparent			Not Stated			
22014035	1/14/2022	22:54	Friday	FOOTHILL BLVD - BENSON AVE	0.25	0'	Direction: Not Stated	Dark - Street Lig	Clear	Pty at Fault:1
	Sideswipe		Other Motor Vehicle	Traffic Signals and Signs		21453(A)	Hit & Run: No	Severe Injury	# Inj: 1	# Killed: 0
Party 1 Driver	WEST	Proceeding Straight	F	Age: 35	2002 NISSAN	ALTIMA	Passenger Car, Station Wagon, Jeep			
Veh Type:		Sobriety: HNBD		Assoc Factor: None Apparent		Lap/Shoulder Harness Used	Cell Phone Not In Use			
Party 2 Driver	EAST	Making Left Turn	M	Age: 36	2017 MACK	TWIN STEER	Utility			
Veh Type:		Sobriety: HNBD		Assoc Factor: None Apparent		Lap/Shoulder Harness Used	Cell Phone Not In Use			
22022014	1/22/2022	13:24	Saturday	BENSON AVE - FOOTHILL BLVD		565'	Direction: SOUTH	Daylight	Clear	Pty at Fault:1
	Broadside		Other Motor Vehicle	Auto R/W Violation		21804(A)	Hit & Run: No	Other Visible Injury	# Inj: 3	# Killed: 0
Party 1 Driver	SOUT	Making Left Turn	F	Age: 61	2006 HONDA	ACCORD	Passenger Car, Station Wagon, Jeep			
Veh Type:		Sobriety: HNBD		Assoc Factor: None Apparent		Lap/Shoulder Harness Used	Cell Phone Not In Use			
Party 2 Driver	NORT	Proceeding Straight	M	Age: 44	2018 HONDA	ODYSSEY	Passenger Car, Station Wagon, Jeep			
Veh Type:		Sobriety: HNBD		Assoc Factor: None Apparent		Lap/Shoulder Harness Used	Cell Phone Not In Use			
22051023	2/20/2022	23:20	Sunday	BENSON AVE - FOOTHILL BLVD		44'	Direction: SOUTH	Dark - Street Lig	Clear	Pty at Fault:1
	Rear-End		Other Motor Vehicle	Unsafe Speed		22350	Hit & Run: Felony	Complaint of Pain	# Inj: 3	# Killed: 0
Party 1 Driver	NORT	Proceeding Straight	M	Age:	2012 TOYOTA	CAMRY	Passenger Car, Station Wagon, Jeep			
Veh Type:		Sobriety: Impairment Not Kno		Assoc Factor: None Apparent			Not Stated			
Party 2 Driver	NORT	Stopped In Road	M	Age: 57	2020 HYUNDAI	TUCSON	Passenger Car, Station Wagon, Jeep			
Veh Type:		Sobriety: HNBD		Assoc Factor: None Apparent		Lap/Shoulder Harness Used	Cell Phone Not In Use			

22092014	4/2/2022	15:06	Saturday	BENSON AVE - 9TH ST	0.5	0'	Direction: Not Stated	Daylight	Clear	Pty at Fault:1
	Broadside		Other Motor Vehicle	Traffic Signals and Signs		21453(A)	Hit & Run: No	Complaint of Pain	# Inj: 1	# Killed: 0
Party 1 Driver Veh Type:	SOUT	Proceeding Straight	M	Age: 29	1995 TOYOTA	TACOMA	Pickups & Panels			
		Sobriety: HNBD		Assoc Factor: None Apparent		Lap/Shoulder Harness Used	Cell Phone Not In Use			
Party 2 Driver Veh Type:	WEST	Proceeding Straight	F	Age: 53	2004 DODGE	RAM	Pickups & Panels			
		Sobriety: HNBD		Assoc Factor: None Apparent		Lap/Shoulder Harness Used	Cell Phone Not In Use			
Party 3 Driver Veh Type:	EAST	Stopped In Road	M	Age: 67	2021 CHEVROLET	EXPRESS	Mini Van			
		Sobriety: HNBD		Assoc Factor: None Apparent		Lap/Shoulder Harness Used	Cell Phone Not In Use			
22158012	6/7/2022	13:15	Tuesday	BENSON AVE - ARROW RTE		200'	Direction: NORTH	Daylight	Clear	Pty at Fault:1
	Rear-End		Other Motor Vehicle	Unsafe Speed		22350	Hit & Run: No	Severe Injury	# Inj: 1	# Killed: 0
Party 1 Driver Veh Type:	SOUT	Proceeding Straight	M	Age: 85	2016 HYUNDAI	ELANTRA	Passenger Car, Station Wagon, Jeep			
		Sobriety: HNBD		Assoc Factor: Inattention		Lap/Shoulder Harness Used	Cell Phone Not In Use			
Party 2 Driver Veh Type:	SOUT	Stopped In Road	M	Age: 19	2014 NISSAN	SENTRA	Passenger Car, Station Wagon, Jeep			
		Sobriety: HNBD		Assoc Factor: None Apparent		Lap/Shoulder Harness Used	Cell Phone Not In Use			
Party 3 Driver Veh Type:	SOUT	Stopped In Road	M	Age: 60	1995 TOYOTA	CAMRY	Passenger Car, Station Wagon, Jeep			
		Sobriety: HNBD		Assoc Factor: None Apparent		Lap/Shoulder Harness Used	Cell Phone Not In Use			
22173014	6/22/2022	14:41	Wednesday	BENSON AVE - FOOTHILL BLVD	0.25	0'	Direction: Not Stated	Daylight	Clear	Pty at Fault:1
	Broadside		Other Motor Vehicle	Traffic Signals and Signs		21800(D)(1)	Hit & Run: No	Complaint of Pain	# Inj: 1	# Killed: 0
Party 1 Driver Veh Type:	SOUT	Proceeding Straight	F	Age: 31	2018 TOYOTA	CAMRY	Passenger Car, Station Wagon, Jeep			
		Sobriety: HNBD		Assoc Factor: None Apparent		Lap/Shoulder Harness Used	Cell Phone Not In Use			
Party 2 Driver Veh Type:	EAST	Proceeding Straight	M	Age: 27	2020 TOYOTA	TACOMA	Pickups & Panels			
		Sobriety: HNBD		Assoc Factor: None Apparent		Lap/Shoulder Harness Used	Cell Phone Not In Use			
Party 3 Driver Veh Type:	EAST	Proceeding Straight	M	Age: 21	2009 TOYOTA	CAMRY	Passenger Car, Station Wagon, Jeep			
		Sobriety: HNBD		Assoc Factor: None Apparent		Lap/Shoulder Harness Used	Cell Phone Not In Use			
22183010	7/2/2022	13:00	Saturday	7TH ST - BENSON AVE	0.5	0'	Direction: Not Stated	Daylight	Clear	Pty at Fault:1
	Rear-End		Other Motor Vehicle	Unsafe Speed		22350	Hit & Run: Misd	Property Damage Only	# Inj: 0	# Killed: 0
Party 1 Driver Veh Type:	WEST	Proceeding Straight	F	Age: 46	2011 TOYOTA	CAMRY	Passenger Car, Station Wagon, Jeep			
		Sobriety: HNBD		Assoc Factor: None Apparent		Unknown	Cell Phone Not In Use			
Party 2 Driver Veh Type:	WEST	Stopped In Road	F	Age: 51	2022 HYUNDAI	SANTE FE	Sport Utility Vehicle			
		Sobriety: HNBD		Assoc Factor: None Apparent		Lap/Shoulder Harness Used	Cell Phone Not In Use			
22200015	7/19/2022	17:26	Tuesday	BENSON AVE - ARROW HWY	0.5	0'	Direction: Not Stated	Daylight	Clear	Pty at Fault:1
	Broadside		Other Motor Vehicle	Auto R/W Violation		21800(A)	Hit & Run: No	Complaint of Pain	# Inj: 1	# Killed: 0
Party 1 Driver Veh Type:	SOUT	Making Left Turn	M	Age: 45	2008 HONDA	ACCORD	Passenger Car, Station Wagon, Jeep			
		Sobriety: HNBD		Assoc Factor: None Apparent		Lap/Shoulder Harness Used	Cell Phone Not In Use			
Party 2 Driver Veh Type:	NORT	Proceeding Straight	M	Age: 71	2007 LEXUS	ES350	Passenger Car, Station Wagon, Jeep			
		Sobriety: HNBD		Assoc Factor: None Apparent		Lap/Shoulder Harness Used	Cell Phone Not In Use			
22218011	8/6/2022	15:36	Saturday	BENSON AVE - FOOTHILL BLVD		548'	Direction: SOUTH	Daylight	Clear	Pty at Fault:1
	Broadside		Other Motor Vehicle	Auto R/W Violation		21801(A)	Hit & Run: No	Complaint of Pain	# Inj: 1	# Killed: 0
Party 1 Driver Veh Type:	SOUT	Making Left Turn	F	Age: 60	2013 CHEVROLET	MALIBU	Passenger Car, Station Wagon, Jeep			
		Sobriety: HNBD		Assoc Factor: None Apparent		Lap/Shoulder Harness Used	Cell Phone Not In Use			
Party 2 Driver Veh Type:	NORT	Proceeding Straight	F	Age: 43	2019 AUDI	Q7	Passenger Car, Station Wagon, Jeep			
		Sobriety: HNBD		Assoc Factor: None Apparent		Lap/Shoulder Harness Used	Cell Phone Not In Use			

22238018	8/26/2022	14:27	Friday	BENSON AVE - 8TH ST	136'	Direction: SOUTH	Daylight	Clear	Pty at Fault:1
	Broadside		Parked Motor Vehicle	Driving Under Influence	23152(A)	Hit & Run: No	Other Visible Injury	# Inj: 1	# Killed: 0
Party 1 Driver	NORT	Proceeding Straight	M	Age: 27	2020 CHEVROLET	CAMARO	Passenger Car, Station Wagon, Jeep		
Veh Type:		Sobriety: HBD Under Influen	Assoc Factor: Violation			Lap/Shoulder Harness Not Us	Cell Phone Not In Use		
Party 2 Parked Vehicle	NORT	Not Stated	Not Sta	Age:	2010 HONDA	CIVIC			
Veh Type:		Sobriety: Not Applicable	Assoc Factor: None Apparent				Not Stated		
Party 3 Parked Vehicle	NORT	Not Stated	Not Sta	Age:	2015 NISSAN	ALTIMA	Passenger Car, Station Wagon, Jeep		
Veh Type:		Sobriety: Not Applicable	Assoc Factor: None Apparent				Not Stated		
22239005	8/27/2022	11:50	Saturday	8TH ST - BENSON AVE	0'	Direction: Not Stated	Daylight	Clear	Pty at Fault:1
	Rear-End		Other Motor Vehicle	Unsafe Speed	22350	Hit & Run: No	Complaint of Pain	# Inj: 1	# Killed: 0
Party 1 Driver	WEST	Making Right Turn	M	Age: 45	1967 VOLKSWAGEN	BEETLE	Passenger Car, Station Wagon, Jeep		
Veh Type:		Sobriety: HNBD	Assoc Factor: None Apparent			Lap/Shoulder Harness Used	Cell Phone Not In Use		
Party 2 Driver	WEST	Stopped In Road	F	Age: 57	2009 HONDA	ACCORD	Passenger Car, Station Wagon, Jeep		
Veh Type:		Sobriety: HNBD	Assoc Factor: None Apparent			Lap/Shoulder Harness Used	Cell Phone Not In Use		
22241015	8/29/2022	13:41	Monday	BENSON AVE - 8TH ST	54'	Direction: WEST	Daylight	Clear	Pty at Fault:1
	Rear-End		Other Motor Vehicle	Unsafe Speed	22350	Hit & Run: No	Complaint of Pain	# Inj: 1	# Killed: 0
Party 1 Driver	SOUT	Proceeding Straight	F	Age: 64	2011 MITSUBISHI	LANCER	Passenger Car, Station Wagon, Jeep		
Veh Type:		Sobriety: HNBD	Assoc Factor: None Apparent			Lap/Shoulder Harness Used	Cell Phone Not In Use		
Party 2 Driver	SOUT	Stopped In Road	M	Age: 37	2014 CHEVROLET	CRUZE	Passenger Car, Station Wagon, Jeep		
Veh Type:		Sobriety: HNBD	Assoc Factor: None Apparent			Lap/Shoulder Harness Used	Cell Phone Not In Use		
22248017	9/5/2022	20:08	Monday	BENSON AVE - ARROW HWY	0'	Direction: Not Stated	Dark - Street Lig	Clear	Pty at Fault:1
	Head-On		Other Motor Vehicle	Auto R/W Violation	21801(A)	Hit & Run: No	Complaint of Pain	# Inj: 2	# Killed: 0
Party 1 Driver	EAST	Making Left Turn	F	Age: 32	2002 TOYOTA	ECHO	Passenger Car, Station Wagon, Jeep		
Veh Type:		Sobriety: HNBD	Assoc Factor: None Apparent			Lap/Shoulder Harness Used	Cell Phone Not In Use		
Party 2 Driver	NORT	Proceeding Straight	M	Age: 28	2009 HONDA	CIVIC	Passenger Car, Station Wagon, Jeep		
Veh Type:		Sobriety: HNBD	Assoc Factor: None Apparent			Lap/Shoulder Harness Used	Cell Phone Not In Use		
22252016	9/9/2022	14:01	Friday	BENSON AVE - 7TH ST	132'	Direction: SOUTH	Daylight	Cloudy	Pty at Fault:1
	Broadside		Other Motor Vehicle	Auto R/W Violation	21800(A)	Hit & Run: No	Property Damage Only	# Inj: 1	# Killed: 0
Party 1 Driver	WEST	Proceeding Straight	F	Age: 30	2016 KIA	OPTIMA	Passenger Car, Station Wagon, Jeep		
Veh Type:		Sobriety: HNBD	Assoc Factor: None Apparent			Lap/Shoulder Harness Used	Not Stated		
Party 2 Driver	NORT	Proceeding Straight	M	Age: 28	2013 NISSAN	ALTIMA	Passenger Car, Station Wagon, Jeep		
Veh Type:		Sobriety: HNBD	Assoc Factor: None Apparent			Lap/Shoulder Harness Used	Not Stated		
22259011	9/16/2022	13:49	Friday	BENSON AVE - ARROW HWY	0'	Direction: Not Stated	Daylight	Clear	Pty at Fault:1
	Head-On		Other Motor Vehicle	Traffic Signals and Signs	21453(A)	Hit & Run: No	Complaint of Pain	# Inj: 1	# Killed: 0
Party 1 Driver	NORT	Proceeding Straight	M	Age: 21	1999 HONDA	CIVIC	Passenger Car, Station Wagon, Jeep		
Veh Type:		Sobriety: HNBD	Assoc Factor: None Apparent			Lap/Shoulder Harness Used	Cell Phone Not In Use		
Party 2 Driver	SOUT	Making Left Turn	M	Age: 61	2017 CHEVROLET	SILVERADO	Two Axle Tank Truck		
Veh Type:		Sobriety: HNBD	Assoc Factor: None Apparent			Lap/Shoulder Harness Used	Cell Phone Not In Use		
22274010	10/1/2022	12:53	Saturday	BENSON AVE - FOOTHILL BLVD	45'	Direction: NORTH	Daylight	Clear	Pty at Fault:1
	Rear-End		Other Motor Vehicle	Unsafe Speed	22350	Hit & Run: No	Complaint of Pain	# Inj: 2	# Killed: 0

Party 1 Driver	SOUT	Proceeding Straight	M	Age: 84	2006 HONDA	RIDGELINE	Two Axle Truck				
Veh Type:		Sobriety: HNBD		Assoc Factor: None Apparent		Lap/Shoulder Harness Used	Cell Phone Not In Use				
Party 2 Driver	SOUT	Stopped In Road	F	Age: 57	2013 TOYOTA	COROLLA	Passenger Car, Station Wagon, Jeep				
Veh Type:		Sobriety: HNBD		Assoc Factor: None Apparent		Lap/Shoulder Harness Used	Cell Phone Not In Use				
22319016	11/15/2022	13:47	Tuesday	BENSON AVE - 11TH ST		213'	Direction: SOUTH	Daylight	Clear	Pty at Fault:1	
	Rear-End		Other Motor Vehicle	Unsafe Speed		22350	Hit & Run: No	Complaint of Pain	# Inj: 3	# Killed: 0	
Party 1 Driver	SOUT	Proceeding Straight	M	Age: 49	2010 CHEVROLET	HHR LT	Sport Utility Vehicle				
Veh Type:		Sobriety: HNBD		Assoc Factor: None Apparent		Lap/Shoulder Harness Used	Cell Phone Not In Use				
Party 2 Driver	SOUT	Proceeding Straight	F	Age: 62	2001 HONDA	CIVIC	Passenger Car, Station Wagon, Jeep				
Veh Type:		Sobriety: HNBD		Assoc Factor: None Apparent		Lap/Shoulder Harness Used	Cell Phone Not In Use				
22351005	12/17/2022	06:39	Saturday	BENSON AVE - FOOTHILL BLVD		500'	Direction: SOUTH	Daylight	Clear	Pty at Fault:1	
	Sideswipe		Other Motor Vehicle			21651(A)	Hit & Run: No	Other Visible Injury	# Inj: 1	# Killed: 0	
Party 1 Driver	NORT	Proceeding Straight	M	Age: 20	2015 FORD	F-150	Two Axle Truck				
Veh Type:		Sobriety: HNBD		Assoc Factor: Inattention		Lap Belt Used	Cell Phone Not In Use				
Party 2 Driver	SOUT	Proceeding Straight	F	Age: 32	2020 TOYOTA	RAV4	Sport Utility Vehicle				
Veh Type:		Sobriety: HNBD		Assoc Factor: None Apparent		Lap Belt Used	Cell Phone Not In Use				
22361017	12/27/2022	14:59	Tuesday	BENSON AVE - 11TH ST		0'	Direction: WEST	Daylight	Clear	Pty at Fault:1	
	Broadside		Other Motor Vehicle	Traffic Signals and Signs 0.5		21453(A)	Hit & Run: No	Complaint of Pain	# Inj: 1	# Killed: 0	
Party 1 Driver	WEST	Proceeding Straight	M	Age: 42	2014 LEXUS	GS350	Passenger Car, Station Wagon, Jeep				
Veh Type:		Sobriety: HNBD		Assoc Factor: None Apparent		Lap/Shoulder Harness Used	Cell Phone Not In Use				
Party 2 Driver	NORT	Proceeding Straight	F	Age: 39	2021 CHEVROLET	EQUINOX	Sport Utility Vehicle				
Veh Type:		Sobriety: HNBD		Assoc Factor: None Apparent		Lap/Shoulder Harness Used	Cell Phone Not In Use				
23014017	1/14/2023	19:07	Saturday	BENSON AVE - ARROW HWY		0'	Direction: Not Stated	Dark - Street Lig	Raining	Pty at Fault:1	
	Broadside		Other Motor Vehicle			21802(C)	Hit & Run: No	Complaint of Pain	# Inj: 2	# Killed: 0	
Party 1 Driver	SOUT	Making Left Turn	F	Age: 40	1999 HONDA	CIVIC	Passenger Car, Station Wagon, Jeep				
Veh Type:		Sobriety: HNBD		Assoc Factor: None Apparent		Lap/Shoulder Harness Used	Cell Phone Not In Use				
Party 2 Driver	NORT	Proceeding Straight	M	Age: 46	1998 HONDA	CIVIC	Passenger Car, Station Wagon, Jeep				
Veh Type:		Sobriety: HNBD		Assoc Factor: None Apparent		Lap/Shoulder Harness Used	Cell Phone Not In Use				
23014018	1/14/2023	19:07	Saturday	BENSON AVE - ARROW HWY		0'	Direction: Not Stated	Dark - Street Lig	Cloudy	Pty at Fault:1	
	Sideswipe		Other Motor Vehicle	Improper Turning 0.5		22107	Hit & Run: No	Complaint of Pain	# Inj: 2	# Killed: 0	
Party 1 Driver	NORT	Changing Lanes	F	Age: 40	1999 HONDA	CIVIC	Passenger Car, Station Wagon, Jeep				
Veh Type:		Sobriety: HNBD		Assoc Factor: None Apparent		Lap/Shoulder Harness Used	Cell Phone Not In Use				
Party 2 Driver	NORT	Proceeding Straight	M	Age: 23	2013 FORD	TAURUS	Passenger Car, Station Wagon, Jeep				
Veh Type:		Sobriety: HNBD		Assoc Factor: None Apparent		Lap/Shoulder Harness Used	Cell Phone Not In Use				
23040011	2/9/2023	13:42	Thursday	BENSON AVE - 9TH ST		0'	Direction: Not Stated	Daylight	Clear	Pty at Fault:1	
	Broadside		Other Motor Vehicle	Traffic Signals and Signs 0.5		21453(A)	Hit & Run: No	Complaint of Pain	# Inj: 1	# Killed: 0	
Party 1 Driver	WEST	Proceeding Straight	M	Age: 60	2012 DODGE	RAM	Mini Van				
Veh Type:		Sobriety: HNBD		Assoc Factor: None Apparent		Lap/Shoulder Harness Used	Cell Phone Not In Use				
Party 2 Driver	SOUT	Proceeding Straight	F	Age: 58	2003 MITSUBISHI	GALANT	Passenger Car, Station Wagon, Jeep				
Veh Type:		Sobriety: HNBD		Assoc Factor: None Apparent		Lap/Shoulder Harness Used	Cell Phone Not In Use				

BENSON AVE from FOOTHILL BLVD to I 10 FWY W

23063004	3/4/2023	04:26	Saturday	BENSON AVE - FOOTHILL BLVD	192'	Direction: SOUTH	Dark - Street Lig	Clear	Pty at Fault:1
	Hit Object		Other Object	Driving Under Influence	23152(A)	Hit & Run: No	Property Damage Only	# Inj: 0	# Killed: 0
Party 1 Driver	SOUT	Making Right Turn	F	Age: 26	2016 MERCEDES-BENZ 300		Passenger Car, Station Wagon, Jeep		
Veh Type:		Sobriety: HBD Under Influenc	Assoc Factor: Violation		Lap/Shoulder	Harness Used	Cell Phone Not In Use		
23108024	4/18/2023	19:05	Tuesday	BENSON AVE - ARROW RTE	0.5	Direction: Not Stated	Daylight	Clear	Pty at Fault:1
	Broadside		Other Motor Vehicle	Traffic Signals and Signs	21453(A)	Hit & Run: No	Other Visible Injury	# Inj: 1	# Killed: 0
Party 1 Driver	SOUT	Proceeding Straight	F	Age: 43	2019 CADILLAC XT5		Sport Utility Vehicle		
Veh Type:		Sobriety: HNBD	Assoc Factor: None Apparent		Lap/Shoulder	Harness Used	Cell Phone Not In Use		
Party 2 Driver	WEST	Proceeding Straight	F	Age: 23	2016 KIA SOUL		Passenger Car, Station Wagon, Jeep		
Veh Type:		Sobriety: HNBD	Assoc Factor: None Apparent		Lap/Shoulder	Harness Used	Cell Phone Not In Use		
23160009	6/9/2023	12:43	Friday	BENSON AVE - FOOTHILL BLVD	193'	Direction: SOUTH	Daylight	Clear	Pty at Fault:1
	Sideswipe		Other Motor Vehicle	Auto R/W Violation	21804(A)	Hit & Run: No	Other Visible Injury	# Inj: 1	# Killed: 0
Party 1 Driver	SOUT	Entering Traffic	M	Age: 82	2016 TOYOTA CAMRY		Passenger Car, Station Wagon, Jeep		
Veh Type:		Sobriety: HNBD	Assoc Factor: None Apparent		Lap/Shoulder	Harness Used	Cell Phone Not In Use		
Party 2 Driver	SOUT	Proceeding Straight	M	Age: 63	2001 HONDA CR-V		Sport Utility Vehicle		
Veh Type:		Sobriety: HNBD	Assoc Factor: None Apparent		Lap/Shoulder	Harness Used	Cell Phone Not In Use		
23162026	6/11/2023	23:38	Sunday	BENSON AVE - 9TH ST	94'	Direction: SOUTH	Dark - Street Lig	Raining	Pty at Fault:1
	Hit Object		Fixed Object	Unsafe Speed	22350	Hit & Run: No	Complaint of Pain	# Inj: 1	# Killed: 0
Party 1 Driver	NORT	Proceeding Straight	M	Age: 21	2004 ACURA TSX		Passenger Car, Station Wagon, Jeep		
Veh Type:		Sobriety: HNBD	Assoc Factor: None Apparent		Lap/Shoulder	Harness Used	Not Stated		
23165021	6/14/2023	17:25	Wednesday	BENSON AVE - HUNTINGTON DR N	37'	Direction: NORTH	Daylight	Clear	Pty at Fault:1
	Rear-End		Other Motor Vehicle	Unsafe Speed	22350	Hit & Run: No	Complaint of Pain	# Inj: 1	# Killed: 0
Party 1 Driver	SOUT	Proceeding Straight	M	Age: 70	2015 KIA FORTE		Passenger Car, Station Wagon, Jeep		
Veh Type:		Sobriety: HNBD	Assoc Factor: None Apparent		Lap/Shoulder	Harness Used	Not Stated		
Party 2 Driver	SOUT	Slowing / Stopping	F	Age: 18	1997 JEEP WRANGLER		Passenger Car, Station Wagon, Jeep		
Veh Type:		Sobriety: HNBD	Assoc Factor: None Apparent		Lap/Shoulder	Harness Used	Cell Phone Not In Use		

Segment Length: 1.34 miles (7,057')

Collisions per mile: 41.90

Settings for Query:

Segment: BENSON AVE between FOOTHILL BLVD and I 10 FWY W

Include Intersection Related at Limit 1 (FOOTHILL BLVD): True

Include Intersection Related at Limit 2 (I 10 FWY W): True

Include Intersection Related at Intermediate Intersections: True

Sorted By: Date and Time

City of Upland

From 8/1/2020 to 8/1/2023

Total Collisions: 8

Injury Collisions: 7

Fatal Collisions: 0

Collision Summary Report

10/16/24

MOUNTAIN AVE from 24TH ST to 23RD ST

Page 1 of 2

20234019	8/21/2020	15:59	Friday	23RD ST - MOUNTAIN AVE	0'	Direction: Not Stated	Daylight	Clear	Pty at Fault:1
	Hit Object		Fixed Object	Driving Under Influence	23152(A)	Hit & Run: No	Property Damage Only	# Inj: 0	# Killed: 0
Party 1 Driver	EAST	Proceeding Straight	M	Age: 45	2013 TOYOTA	TACOMA	Pickups & Panels		
Veh Type:		Sobriety: HBD	Under Influen	Assoc Factor: Violation	Unknown		Cell Phone Not In Use		
20315013	11/10/2020	17:39	Tuesday	MOUNTAIN AVE - 23RD ST	0'	Direction: Not Stated	Dark - Street Lig	Clear	Pty at Fault:1
	Broadside		Other Motor Vehicle	Auto R/W Violation	21804(A)	Hit & Run: No	Complaint of Pain	# Inj: 1	# Killed: 0
Party 1 Driver	NORT	Proceeding Straight	M	Age: 31	2015 MAZDA	MAZDA3	Passenger Car, Station Wagon, Jeep		
Veh Type:		Sobriety: HNBD		Assoc Factor: None Apparent	Lap/Shoulder Harness Used		Hazardous Material		
Party 2 Driver	EAST	Proceeding Straight	M	Age: 23	2020 HONDA	ACCORD	Passenger Car, Station Wagon, Jeep		
Veh Type:		Sobriety: HNBD		Assoc Factor: None Apparent	Lap/Shoulder Harness Used		Hazardous Material		
21007007	1/7/2021	18:35	Thursday	MOUNTAIN AVE - 23RD ST	0'	Direction: Not Stated	Dark - Street Lig	Clear	Pty at Fault:1
	Broadside		Other Motor Vehicle	Traffic Signals and Signs	22450(A)	Hit & Run: No	Complaint of Pain	# Inj: 2	# Killed: 0
Party 1 Driver	NORT	Proceeding Straight	F	Age: 32	2020 TOYOTA	COROLLA	Passenger Car, Station Wagon, Jeep		
Veh Type:		Sobriety: HNBD		Assoc Factor: None Apparent	Lap/Shoulder Harness Used		Cell Phone Not In Use		
Party 2 Driver	WEST	Making Left Turn	F	Age: 55	2019 VOLKSWAGEN	TIGUAN	Sport Utility Vehicle		
Veh Type:		Sobriety: HNBD		Assoc Factor: None Apparent	Lap/Shoulder Harness Used		Cell Phone Not In Use		
21040016	2/9/2021	13:55	Tuesday	23RD ST - MOUNTAIN AVE	0'	Direction: Not Stated	Daylight	Clear	Pty at Fault:1
	Broadside		Other Motor Vehicle	Auto R/W Violation	21802(A)	Hit & Run: No	Complaint of Pain	# Inj: 2	# Killed: 0
Party 1 Driver	NORT	Stopped In Road	F	Age: 56	2021 CHEVROLET	MALIBU	Passenger Car, Station Wagon, Jeep		
Veh Type:		Sobriety: HNBD		Assoc Factor: None Apparent	Lap/Shoulder Harness Used		Cell Phone Not In Use		
Party 2 Driver	EAST	Proceeding Straight	M	Age: 72	2016 CHEVROLET	SILVERADO	Pickups & Panels		
Veh Type:		Sobriety: HNBD		Assoc Factor: None Apparent	Lap/Shoulder Harness Used		Cell Phone Not In Use		
21143023	5/23/2021	22:06	Sunday	23RD ST - MOUNTAIN AVE	0'	Direction: Not Stated	Dark - Street Lig	Clear	Pty at Fault:1
	Broadside		Parked Motor Vehicle	Traffic Signals and Signs	22450(A)	Hit & Run: No	Other Visible Injury	# Inj: 2	# Killed: 0
Party 1 Driver	NORT	Proceeding Straight	M	Age: 24	2012 CHEVROLET	CAMARO	Passenger Car, Station Wagon, Jeep		
Veh Type:		Sobriety: HNBD		Assoc Factor: None Apparent	Lap/Shoulder Harness Used		Cell Phone Not In Use		
Party 2 Driver	WEST	Making Left Turn	F	Age: 62	2017 HYUNDAI	ACCENT	Passenger Car, Station Wagon, Jeep		
Veh Type:		Sobriety: HNBD		Assoc Factor: None Apparent	Lap/Shoulder Harness Used		Cell Phone Not In Use		
21193036	7/12/2021	23:26	Monday	MOUNTAIN AVE - 23RD ST	0'	Direction: Not Stated	Dark - Street Lig	Clear	Pty at Fault:1
	Broadside		Other Motor Vehicle	Driving Under Influence	23152(A)	Hit & Run: Felony	Other Visible Injury	# Inj: 2	# Killed: 0
Party 1 Driver	SOUT	Proceeding Straight	M	Age: 23	2007 BMW	320I	Passenger Car, Station Wagon, Jeep		
Veh Type:		Sobriety: HBD	Under Influen	Assoc Factor: Violation	Lap/Shoulder Harness Used		Cell Phone Not In Use		

MOUNTAIN AVE from 24TH ST to 23RD ST

Party 2 Driver	NORT	Making Left Turn	M	Age: 61	2014 MERCEDES-BENZ E350	Passenger Car, Station Wagon, Jeep
Veh Type:		Sobriety: HNBD		Assoc Factor: None Apparent	Lap/Shoulder Harness Used	Cell Phone Not In Use
21268011	9/25/2021	16:02	Saturday	MOUNTAIN AVE - WALNUT AVE		261' Direction: NORTH Daylight Clear
	Sideswipe	Other Motor Vehicle		23350	Hit & Run: No	Other Visible Injury # Inj: 1 # Killed: 0
Party 1 Driver	SOUT	Proceeding Straight	M	Age: 24	2018 HONDA ODYSSEY	Passenger Car, Station Wagon, Jeep
Veh Type:		Sobriety: HNBD		Assoc Factor: None Apparent	Lap/Shoulder Harness Used	Cell Phone Not In Use
Party 2 Driver	SOUT	Proceeding Straight	M	Age: 66	2017 DODGE RAM	Pickups & Panels
Veh Type:		Sobriety: HNBD		Assoc Factor: None Apparent	Lap/Shoulder Harness Used	Cell Phone Not In Use
22224003	8/12/2022	08:38	Friday	23RD ST - MOUNTAIN AVE		0' Direction: Not Stated Daylight Clear
	Broadside	Other Motor Vehicle		Driving Under Influence	23152(A)	Hit & Run: Misde Complaint of Pain # Inj: 1 # Killed: 0
Party 1 Driver	SOUT	Proceeding Straight	F	Age: 24	2019 JEEP WRANGLER	Passenger Car, Station Wagon, Jeep
Veh Type:		Sobriety: HBD Under Influen		Assoc Factor: Violation	Unknown	Not Stated
Party 2 Driver	WEST	Making Left Turn	F	Age: 60	2005 ACURA MDX	Passenger Car, Station Wagon, Jeep
Veh Type:		Sobriety: HNBD		Assoc Factor: None Apparent	Lap Belt Used	Cell Phone Not In Use

Segment Length: 0.25 miles (1,329')

Collisions per mile: 31.78

Settings for Query:

Segment: MOUNTAIN AVE between 24TH ST and 23RD ST
Include Intersection Related at Limit 1 (24TH ST): True
Include Intersection Related at Limit 2 (23RD ST): True
Include Intersection Related at Intermediate Intersections: True
Sorted By: Date and Time

City of Upland

From 8/1/2020 to 8/1/2023

Total Collisions: 26
Injury Collisions: 24
Fatal Collisions: 0

Collision Summary Report

10/16/24

MOUNTAIN AVE from 16TH ST to 23RD ST

Page 1 of 5

20217013	8/4/2020	17:05	Tuesday	MOUNTAIN AVE - 19TH ST		0'	Direction: Not Stated	Daylight	Clear	Pty at Fault:0
	Sideswipe		Other Motor Vehicle	Unknown	0.5		Hit & Run: No	Other Visible Injury	# Inj: 1	# Killed: 0
Party 1 Driver	SOUT	Proceeding Straight	F	Age: 77	2009 LEXUS	RX350	Sport Utility Vehicle			
Veh Type:		Sobriety: HNBD		Assoc Factor: None Apparent	Lap/Shoulder Harness Used		Cell Phone Not In Use			
Party 2 Driver	SOUT	Making Left Turn	F	Age: 20	2007 MERCEDES-BENZ	E350	Passenger Car, Station Wagon, Jeep			
Veh Type:		Sobriety: HNBD		Assoc Factor: None Apparent	Lap/Shoulder Harness Used		Cell Phone Not In Use			
20234019	8/21/2020	15:59	Friday	23RD ST - MOUNTAIN AVE		0'	Direction: Not Stated	Daylight	Clear	Pty at Fault:1
	Hit Object		Fixed Object	Driving Under Influence	0.25	23152(A)	Hit & Run: No	Property Damage Only	# Inj: 0	# Killed: 0
Party 1 Driver	EAST	Proceeding Straight	M	Age: 45	2013 TOYOTA	TACOMA	Pickups & Panels			
Veh Type:		Sobriety: HBD Under Influenc		Assoc Factor: Violation	Unknown		Cell Phone Not In Use			
20244021	8/31/2020	21:36	Monday	MOUNTAIN AVE - STATE 210 OFRP W		0'	Direction: Not Stated	Dark - Street Lig	Clear	Pty at Fault:1
	Broadside		Other Motor Vehicle	Traffic Signals and Signs		21453(A)	Hit & Run: No	Complaint of Pain	# Inj: 4	# Killed: 0
Party 1 Driver	WEST	Making Left Turn	M	Age: 41	2019 CHEVROLET	CRUZE	Passenger Car, Station Wagon, Jeep			
Veh Type:		Sobriety: HNBD		Assoc Factor: None Apparent	Lap/Shoulder Harness Used		Cell Phone Not In Use			
Party 2 Driver	NORT	Proceeding Straight	M	Age: 55	2018 GENESIS	G90	Passenger Car, Station Wagon, Jeep			
Veh Type:		Sobriety: HNBD		Assoc Factor: None Apparent	Lap/Shoulder Harness Used		Cell Phone Not In Use			
20315013	11/10/2020	17:39	Tuesday	MOUNTAIN AVE - 23RD ST		0'	Direction: Not Stated	Dark - Street Lig	Clear	Pty at Fault:1
	Broadside		Other Motor Vehicle	Auto R/W Violation	0.25	21804(A)	Hit & Run: No	Complaint of Pain	# Inj: 1	# Killed: 0
Party 1 Driver	NORT	Proceeding Straight	M	Age: 31	2015 MAZDA	MAZDA3	Passenger Car, Station Wagon, Jeep			
Veh Type:		Sobriety: HNBD		Assoc Factor: None Apparent	Lap/Shoulder Harness Used		Hazardous Material			
Party 2 Driver	EAST	Proceeding Straight	M	Age: 23	2020 HONDA	ACCORD	Passenger Car, Station Wagon, Jeep			
Veh Type:		Sobriety: HNBD		Assoc Factor: None Apparent	Lap/Shoulder Harness Used		Hazardous Material			
21007007	1/7/2021	18:35	Thursday	MOUNTAIN AVE - 23RD ST		0'	Direction: Not Stated	Dark - Street Lig	Clear	Pty at Fault:1
	Broadside		Other Motor Vehicle	Traffic Signals and Signs	0.25	22450(A)	Hit & Run: No	Complaint of Pain	# Inj: 2	# Killed: 0
Party 1 Driver	NORT	Proceeding Straight	F	Age: 32	2020 TOYOTA	COROLLA	Passenger Car, Station Wagon, Jeep			
Veh Type:		Sobriety: HNBD		Assoc Factor: None Apparent	Lap/Shoulder Harness Used		Cell Phone Not In Use			
Party 2 Driver	WEST	Making Left Turn	F	Age: 55	2019 VOLKSWAGEN	TIGUAN	Sport Utility Vehicle			
Veh Type:		Sobriety: HNBD		Assoc Factor: None Apparent	Lap/Shoulder Harness Used		Cell Phone Not In Use			
21016016	1/16/2021	14:36	Saturday	MOUNTAIN AVE - STATE 210 ONRP W		36'	Direction: NORTH	Daylight	Clear	Pty at Fault:1
	Rear-End		Other Motor Vehicle	Unsafe Speed		22350	Hit & Run: Misde	Complaint of Pain	# Inj: 1	# Killed: 0
Party 1 Driver	SOUT	Proceeding Straight	M	Age: 25	1997 SATURN	SW	Passenger Car, Station Wagon, Jeep			
Veh Type:		Sobriety: Impairment Not Kno		Assoc Factor: None Apparent	Not Stated					

MOUNTAIN AVE from 16TH ST to 23RD ST

Party 2 Driver	SOUT	Stopped In Road	M	Age: 25	2006 BMW	325i	Passenger Car, Station Wagon, Jeep					
Veh Type:		Sobriety: HNBD		Assoc Factor: None Apparent		Lap/Shoulder Harness Used	Cell Phone Not In Use					
21040016	2/9/2021	13:55	Tuesday	23RD ST - MOUNTAIN AVE		0'	Direction: Not Stated	Daylight	Clear	Pty at Fault:1		
	Broadside		Other Motor Vehicle	Auto R/W Violation	0.25	21802(A)	Hit & Run: No	Complaint of Pain	# Inj: 2	# Killed: 0		
Party 1 Driver	NORT	Stopped In Road	F	Age: 56	2021 CHEVROLET	MALIBU	Passenger Car, Station Wagon, Jeep					
Veh Type:		Sobriety: HNBD		Assoc Factor: None Apparent		Lap/Shoulder Harness Used	Cell Phone Not In Use					
Party 2 Driver	EAST	Proceeding Straight	M	Age: 72	2016 CHEVROLET	SILVERADO	Pickups & Panels					
Veh Type:		Sobriety: HNBD		Assoc Factor: None Apparent		Lap/Shoulder Harness Used	Cell Phone Not In Use					
21086004	3/27/2021	01:42	Saturday	16TH ST - MOUNTAIN AVE		0'	Direction: Not Stated	Dark - Street Lig	Clear	Pty at Fault:0		
	Broadside		Other Motor Vehicle	Unknown	0.25		Hit & Run: No	Other Visible Injury	# Inj: 3	# Killed: 0		
Party 1 Driver	WEST	Making Left Turn	M	Age: 37	2005 MAZDA	MAZDA3	Passenger Car, Station Wagon, Jeep					
Veh Type:		Sobriety: HNBD		Assoc Factor: None Apparent		Lap/Shoulder Harness Used	Cell Phone Not In Use					
Party 2 Driver	SOUT	Proceeding Straight	M	Age: 20	2007 LEXUS	ES350	Passenger Car, Station Wagon, Jeep					
Veh Type:		Sobriety: HNBD		Assoc Factor: None Apparent		Lap/Shoulder Harness Used	Cell Phone Not In Use					
21143023	5/23/2021	22:06	Sunday	23RD ST - MOUNTAIN AVE		0'	Direction: Not Stated	Dark - Street Lig	Clear	Pty at Fault:1		
	Broadside		Parked Motor Vehicle	Traffic Signals and Signs	0.25	22450(A)	Hit & Run: No	Other Visible Injury	# Inj: 2	# Killed: 0		
Party 1 Driver	NORT	Proceeding Straight	M	Age: 24	2012 CHEVROLET	CAMARO	Passenger Car, Station Wagon, Jeep					
Veh Type:		Sobriety: HNBD		Assoc Factor: None Apparent		Lap/Shoulder Harness Used	Cell Phone Not In Use					
Party 2 Driver	WEST	Making Left Turn	F	Age: 62	2017 HYUNDAI	ACCENT	Passenger Car, Station Wagon, Jeep					
Veh Type:		Sobriety: HNBD		Assoc Factor: None Apparent		Lap/Shoulder Harness Used	Cell Phone Not In Use					
21193036	7/12/2021	23:26	Monday	MOUNTAIN AVE - 23RD ST		0'	Direction: Not Stated	Dark - Street Lig	Clear	Pty at Fault:1		
	Broadside		Other Motor Vehicle	Driving Under Influence	0.25	23152(A)	Hit & Run: Felony	Other Visible Injury	# Inj: 2	# Killed: 0		
Party 1 Driver	SOUT	Proceeding Straight	M	Age: 23	2007 BMW	320I	Passenger Car, Station Wagon, Jeep					
Veh Type:		Sobriety: HBD Under Influen		Assoc Factor: Violation		Lap/Shoulder Harness Used	Cell Phone Not In Use					
Party 2 Driver	NORT	Making Left Turn	M	Age: 61	2014 MERCEDES-BENZ	E350	Passenger Car, Station Wagon, Jeep					
Veh Type:		Sobriety: HNBD		Assoc Factor: None Apparent		Lap/Shoulder Harness Used	Cell Phone Not In Use					
21210020	7/29/2021	17:18	Thursday	MOUNTAIN AVE - 17TH ST		30'	Direction: SOUTH	Daylight	Clear	Pty at Fault:1		
	Hit Object		Fixed Object	Improper Turning		22107	Hit & Run: No	Other Visible Injury	# Inj: 1	# Killed: 0		
Party 1 Driver	SOUT	Other Unsafe Turning	M	Age: 34	2018 NISSAN	ROGUE	Sport Utility Vehicle					
Veh Type:		Sobriety: HNBD		Assoc Factor: None Apparent		Lap/Shoulder Harness Used	Cell Phone Not In Use					
21289015	10/16/2021	15:53	Saturday	MOUNTAIN AVE - 21ST ST		0'	Direction: Not Stated	Daylight	Clear	Pty at Fault:0		
	Broadside		Other Motor Vehicle	Unknown	0.5		Hit & Run: No	Other Visible Injury	# Inj: 1	# Killed: 0		
Party 1 Driver	NORT	Proceeding Straight	F	Age: 28	2013 FORD	FOCUS	Passenger Car, Station Wagon, Jeep					
Veh Type:		Sobriety: HNBD		Assoc Factor: None Apparent		Lap/Shoulder Harness Used	Cell Phone Not In Use					
Party 2 Driver	WEST	Making Left Turn	F	Age: 58	2021 TESLA	MODEL 3	Passenger Car, Station Wagon, Jeep					
Veh Type:		Sobriety: HNBD		Assoc Factor: None Apparent		Lap/Shoulder Harness Used	Cell Phone Not In Use					
21346015	12/12/2021	21:34	Sunday	MOUNTAIN AVE - 16TH ST		0'	Direction: Not Stated	Dark - Street Lig	Clear	Pty at Fault:1		
	Broadside		Other Motor Vehicle	Driving Under Influence	0.25	23152(A)	Hit & Run: Misd	Property Damage Only	# Inj: 0	# Killed: 0		
Party 1 Driver	NORT	Proceeding Straight	M	Age: 31	1996 TOYOTA	COROLLA	Passenger Car, Station Wagon, Jeep					
Veh Type:		Sobriety: HBD Under Influen		Assoc Factor: Violation		Unknown	Cell Phone Not In Use					

MOUNTAIN AVE from 16TH ST to 23RD ST

Party 2 Driver	EAST	Making Left Turn	F	Age: 18	2011 HONDA	CIVIC	Motorcycle					
Veh Type:		Sobriety: HNBD		Assoc Factor: None Apparent		Lap/Shoulder Harness Used	Cell Phone Not In Use					
21352025	12/18/2021	17:14	Saturday	MOUNTAIN AVE - 18TH ST			207'	Direction: SOUTH	Dusk - Dawn	Clear	Pty at Fault:1	
	Rear-End		Other Motor Vehicle	Unsafe Speed		22350	Hit & Run: No	Complaint of Pain		# Inj: 1	# Killed: 0	
Party 1 Driver	NORT	Proceeding Straight	F	Age: 88	2010 HONDA	CIVIC	Passenger Car, Station Wagon, Jeep					
Veh Type:		Sobriety: HNBD		Assoc Factor: None Apparent		Lap/Shoulder Harness Used	Cell Phone Not In Use					
Party 2 Driver	NORT	Slowing / Stopping	M	Age: 57	2017 FORD	F-150	Pickups & Panels					
Veh Type:		Sobriety: HNBD		Assoc Factor: None Apparent		Lap/Shoulder Harness Used	Cell Phone Not In Use					
22070008	3/11/2022	12:57	Friday	MOUNTAIN AVE - 16TH ST			21'	Direction: SOUTH	Daylight	Clear	Pty at Fault:2	
	Rear-End		Other Motor Vehicle	Unsafe Speed		22350	Hit & Run: No	Complaint of Pain		# Inj: 1	# Killed: 0	
Party 1 Driver	NORT	Stopped In Road	F	Age: 43	2016 BMW	325i	Passenger Car, Station Wagon, Jeep					
Veh Type:		Sobriety: HNBD		Assoc Factor: None Apparent		Lap/Shoulder Harness Used	Cell Phone Not In Use					
Party 2 Driver	NORT	Proceeding Straight	M	Age: 25	2013 NISSAN	ALTIMA	Passenger Car, Station Wagon, Jeep					
Veh Type:		Sobriety: HNBD		Assoc Factor: None Apparent		Lap/Shoulder Harness Used	Cell Phone Not In Use					
22112005	4/22/2022	08:20	Friday	MOUNTAIN AVE - 18TH ST			30'	Direction: NORTH	Daylight	Cloudy	Pty at Fault:1	
	Hit Object		Fixed Object	Unsafe Speed		22350	Hit & Run: No	Other Visible Injury		# Inj: 1	# Killed: 0	
Party 1 Driver	SOUT	Proceeding Straight	F	Age: 26	2016 KAWASAKI	NINJA 350	Motorcycle					
Veh Type:		Sobriety: HNBD		Assoc Factor: None Apparent		None In Vehicle	Cell Phone Not In Use					
Party 2 Driver	SOUT	Stopped In Road	F	Age: 37	2015 TOYOTA	RAV4	Sport Utility Vehicle					
Veh Type:		Sobriety: HNBD		Assoc Factor: None Apparent		Lap Belt Used	Cell Phone Not In Use					
22193003	7/12/2022	07:25	Tuesday	MOUNTAIN AVE - 16TH ST			53'	Direction: SOUTH	Daylight	Clear	Pty at Fault:1	
	Rear-End		Other Motor Vehicle	Unsafe Speed		22350	Hit & Run: No	Complaint of Pain		# Inj: 1	# Killed: 0	
Party 1 Driver	NORT	Proceeding Straight	F	Age: 58	2010 HONDA	ACCORD	Passenger Car, Station Wagon, Jeep					
Veh Type:		Sobriety: HNBD		Assoc Factor: None Apparent		Lap/Shoulder Harness Used	Cell Phone Not In Use					
Party 2 Driver	NORT	Stopped In Road	M	Age: 52	2002 CHEVROLET	TAHOE	Sport Utility Vehicle					
Veh Type:		Sobriety: HNBD		Assoc Factor: None Apparent		Lap/Shoulder Harness Used	Cell Phone Not In Use					
Party 3 Driver	NORT	Stopped In Road	F	Age: 27	2019 CHEVROLET	EQUINOX	Sport Utility Vehicle					
Veh Type:		Sobriety: HNBD		Assoc Factor: None Apparent		Lap/Shoulder Harness Used	Cell Phone Not In Use					
22224003	8/12/2022	08:38	Friday	23RD ST - MOUNTAIN AVE			0'	Direction: Not Stated	Daylight	Clear	Pty at Fault:1	
	Broadside		Other Motor Vehicle	Driving Under Influence	0.25	23152(A)	Hit & Run: Misde	Complaint of Pain		# Inj: 1	# Killed: 0	
Party 1 Driver	SOUT	Proceeding Straight	F	Age: 24	2019 JEEP	WRANGLER	Passenger Car, Station Wagon, Jeep					
Veh Type:		Sobriety: HBD Under Influen		Assoc Factor: Violation		Unknown	Not Stated					
Party 2 Driver	WEST	Making Left Turn	F	Age: 60	2005 ACURA	MDX	Passenger Car, Station Wagon, Jeep					
Veh Type:		Sobriety: HNBD		Assoc Factor: None Apparent		Lap Belt Used	Cell Phone Not In Use					
22259024	9/16/2022	19:01	Friday	MOUNTAIN AVE - 16TH ST			0'	Direction: Not Stated	Daylight	Clear	Pty at Fault:1	
	Rear-End		Other Motor Vehicle	Traffic Signals and Signs	0.25	21453(A)	Hit & Run: No	Complaint of Pain		# Inj: 1	# Killed: 0	
Party 1 Driver	EAST	Proceeding Straight	F	Age: 27	2014 FORD	FOCUS	Passenger Car, Station Wagon, Jeep					
Veh Type:		Sobriety: HNBD		Assoc Factor: Inattention		Lap/Shoulder Harness Used	Cell Phone Not In Use					
Party 2 Driver	EAST	Stopped In Road	F	Age: 54	2009 LEXUS	ES350	Passenger Car, Station Wagon, Jeep					
Veh Type:		Sobriety: HNBD		Assoc Factor: None Apparent		Lap/Shoulder Harness Used	Cell Phone Not In Use					

MOUNTAIN AVE from 16TH ST to 23RD ST

23001005	1/1/2023	03:53	Sunday	MOUNTAIN AVE - 17TH ST	563'	Direction: SOUTH	Dark - Street Lig	Raining	Pty at Fault:1	
	Hit Object		Fixed Object	Unsafe Speed	22350	Hit & Run: No	Complaint of Pain	# Inj: 1	# Killed: 0	
Party 1 Driver	SOUT	Proceeding Straight	M	Age: 71	2009 MERCEDES-BENZ C300	Passenger Car, Station Wagon, Jeep				
Veh Type:		Sobriety: HNBD		Assoc Factor: None Apparent	Lap/Shoulder Harness Used	Cell Phone Not In Use				
23020010	1/18/2023	14:00	Wednesday	MOUNTAIN AVE - 16TH ST	0'	Direction: Not Stated	Daylight	Clear	Pty at Fault:1	
	Broadside		Bicycle	0.25	21950	Hit & Run: No	Other Visible Injury	# Inj: 1	# Killed: 0	
Party 1 Driver	NORT	Making Right Turn	M	Age: 48	2017 FIAT	500	Passenger Car, Station Wagon, Jeep			
Veh Type:		Sobriety: HNBD		Assoc Factor: None Apparent	Lap/Shoulder Harness Used	Cell Phone Not In Use				
Party 2 Bicyclist	NORT	Proceeding Straight	M	Age: 29	WINSPLACE	SLC	Bicycle			
Veh Type:		Sobriety: HNBD		Assoc Factor: None Apparent	None In Vehicle	Cell Phone Not In Use				
23093001	4/3/2023	00:33	Monday	16TH ST - MOUNTAIN AVE	0'	Direction: Not Stated	Dark - Street Lig	Clear	Pty at Fault:1	
	Broadside		Other Motor Vehicle	Traffic Signals and Signs	0.25	21453(A)	Hit & Run: No	Complaint of Pain	# Inj: 2	# Killed: 0
Party 1 Driver	SOUT	Proceeding Straight	M	Age: 41	2020 JEEP	GLADIATOR	Pickups & Panels			
Veh Type:		Sobriety: HNBD		Assoc Factor: None Apparent	Lap/Shoulder Harness Used	Cell Phone Not In Use				
Party 2 Driver	EAST	Proceeding Straight	M	Age: 21	2004 INFINITI	I35	Passenger Car, Station Wagon, Jeep			
Veh Type:		Sobriety: HNBD		Assoc Factor: None Apparent	Lap/Shoulder Harness Used	Cell Phone Not In Use				
23094004	4/4/2023	07:05	Tuesday	MOUNTAIN AVE - 19TH ST	0'	Direction: Not Stated	Daylight	Clear	Pty at Fault:1	
	Broadside		Other Motor Vehicle	Traffic Signals and Signs	0.5	21453(A)	Hit & Run: No	Other Visible Injury	# Inj: 1	# Killed: 0
Party 1 Driver	EAST	Making Left Turn	F	Age: 18	2020 KIA	FORTE	Passenger Car, Station Wagon, Jeep			
Veh Type:		Sobriety: HNBD		Assoc Factor: None Apparent	Lap/Shoulder Harness Used	Cell Phone Not In Use				
Party 2 Driver	NORT	Proceeding Straight	F	Age: 75	2014 TOYOTA	COROLLA	Passenger Car, Station Wagon, Jeep			
Veh Type:		Sobriety: HNBD		Assoc Factor: None Apparent	Shoulder Harness Used	Cell Phone Not In Use				
23112006	4/22/2023	14:31	Saturday	MOUNTAIN AVE - STATE 210 ONRP W	0'	Direction: Not Stated	Daylight	Clear	Pty at Fault:0	
	Broadside		Other Motor Vehicle	Unknown		Hit & Run: No	Complaint of Pain	# Inj: 2	# Killed: 0	
Party 1 Driver	WEST	Making Left Turn	F	Age: 63	2021 NISSAN	ROGUE	Sport Utility Vehicle			
Veh Type:		Sobriety: HNBD		Assoc Factor: None Apparent	Lap/Shoulder Harness Used	Cell Phone Not In Use				
Party 2 Driver	SOUT	Proceeding Straight	M	Age: 32	2015 TOYOTA	COROLLA	Passenger Car, Station Wagon, Jeep			
Veh Type:		Sobriety: HNBD		Assoc Factor: None Apparent	Lap/Shoulder Harness Used	Cell Phone Not In Use				
23156012	6/5/2023	12:00	Monday	MOUNTAIN AVE - 16TH ST	25'	Direction: SOUTH	Daylight	Cloudy	Pty at Fault:1	
	Rear-End		Other Motor Vehicle	Unsafe Speed	22350	Hit & Run: No	Complaint of Pain	# Inj: 1	# Killed: 0	
Party 1 Driver	NORT	Changing Lanes	M	Age: 23	2016 FORD	F250	Pickups & Panels			
Veh Type:		Sobriety: Not Applicable		Assoc Factor: None Apparent	Unknown	Cell Phone Not In Use				
Party 2 Driver	NORT	Proceeding Straight	M	Age: 45	2016 MAZDA	CX9	Passenger Car, Station Wagon, Jeep			
Veh Type:		Sobriety: HNBD		Assoc Factor: None Apparent	Lap/Shoulder Harness Used	Cell Phone Not In Use				
23165016	6/14/2023	15:01	Wednesday	MOUNTAIN AVE - 19TH ST	648'	Direction: NORTH	Daylight	Clear	Pty at Fault:1	
	Rear-End		Other Motor Vehicle	Unsafe Speed	22350	Hit & Run: No	Complaint of Pain	# Inj: 1	# Killed: 0	
Party 1 Driver	SOUT	Proceeding Straight	M	Age: 22	2023 CHEVROLET	SILVERADO	Pickups & Panels			
Veh Type:		Sobriety: HNBD		Assoc Factor: None Apparent	Lap/Shoulder Harness Used	Cell Phone Not In Use				
Party 2 Driver	SOUT	Stopped In Road	M	Age: 63	2016 PORSCHE	PANAMERA	Passenger Car, Station Wagon, Jeep			
Veh Type:		Sobriety: HNBD		Assoc Factor: None Apparent	Lap/Shoulder Harness Used	Cell Phone Not In Use				

Segment Length: 1.75 miles (9,234')

Collisions per mile: 14.87

Settings for Query:

Segment: MOUNTAIN AVE between 16TH ST and 23RD ST

Include Intersection Related at Limit 1 (16TH ST): True

Include Intersection Related at Limit 2 (23RD ST): True

Include Intersection Related at Intermediate Intersections: True

Sorted By: Date and Time

City of Upland

From 8/1/2020 to 8/1/2023

Total Collisions: 39
Injury Collisions: 34
Fatal Collisions: 1

Collision Summary Report

10/16/24

MOUNTAIN AVE from 16TH ST to FOOTHILL BLVD

Page 1 of 7

20230007	8/17/2020	11:26	Monday	MOUNTAIN AVE - 15TH ST	350'	Direction: NORTH	Daylight	Clear	Pty at Fault:1	
	Rear-End		Other Motor Vehicle	Improper Turning	22107	Hit & Run: No	Other Visible Injury	# Inj: 2	# Killed: 0	
Party 1	Driver	SOUT	Other Unsafe Turning	M	Age: 74	2013 HONDA	ACCORD	Passenger Car, Station Wagon, Jeep		
Veh Type:			Sobriety: HNBD		Assoc Factor: None Apparent	Lap/Shoulder Harness Used	Cell Phone Not In Use			
Party 2	Driver	SOUT	Parked	M	Age: 67	2004 TOYOTA	SOLARA	Passenger Car, Station Wagon, Jeep		
Veh Type:			Sobriety: HNBD		Assoc Factor: None Apparent	Lap/Shoulder Harness Used	Cell Phone Not In Use			
21046014	2/15/2021	16:45	Monday	MOUNTAIN AVE - 14TH ST	268'	Direction: SOUTH	Daylight	Clear	Pty at Fault:1	
	Other		Bicycle		21206	Hit & Run: No	Other Visible Injury	# Inj: 1	# Killed: 0	
Party 1	Bicyclist	SOUT	Proceeding Straight	F	Age: 23	PEDEGO		Motorized Bicycle		
Veh Type:			Sobriety: HNBD		Assoc Factor: Violation	M/C Helmet Driver - No	Cell Phone Not In Use			
21086004	3/27/2021	01:42	Saturday	16TH ST - MOUNTAIN AVE	0'	Direction: Not Stated	Dark - Street Lig	Clear	Pty at Fault:0	
	Broadside		Other Motor Vehicle	Unknown	0.25	Hit & Run: No	Other Visible Injury	# Inj: 3	# Killed: 0	
Party 1	Driver	WEST	Making Left Turn	M	Age: 37	2005 MAZDA	MAZDA3	Passenger Car, Station Wagon, Jeep		
Veh Type:			Sobriety: HNBD		Assoc Factor: None Apparent	Lap/Shoulder Harness Used	Cell Phone Not In Use			
Party 2	Driver	SOUT	Proceeding Straight	M	Age: 20	2007 LEXUS	ES350	Passenger Car, Station Wagon, Jeep		
Veh Type:			Sobriety: HNBD		Assoc Factor: None Apparent	Lap/Shoulder Harness Used	Cell Phone Not In Use			
21109003	4/19/2021	06:22	Monday	MOUNTAIN AVE - FOOTHILL BLVD	6'	Direction: NORTH	Daylight	Clear	Pty at Fault:1	
	Head-On		Other Motor Vehicle	Wrong Side of Road	21650	Hit & Run: No	Complaint of Pain	# Inj: 2	# Killed: 0	
Party 1	Driver	SOUT	Other Unsafe Turning	F	Age: 24	2009 NISSAN	ALTIMA	Passenger Car, Station Wagon, Jeep		
Veh Type:			Sobriety: HNBD		Assoc Factor: None Apparent	Lap/Shoulder Harness Used	Cell Phone Not In Use			
Party 2	Driver	NORT	Stopped In Road	M	Age: 51	2018 SUBARU	WRX	Passenger Car, Station Wagon, Jeep		
Veh Type:			Sobriety: HNBD		Assoc Factor: None Apparent	Lap/Shoulder Harness Used	Cell Phone Not In Use			
21138024	5/18/2021	20:30	Tuesday	MOUNTAIN AVE - 13TH ST	501'	Direction: NORTH	Dark - Street Lig	Clear	Pty at Fault:1	
	Sideswipe		Other Motor Vehicle	Improper Turning	22107	Hit & Run: Misd	Property Damage Only	# Inj: 0	# Killed: 0	
Party 1	Driver	NORT	Other Unsafe Turning	M	Age: 54	2018 CHEVROLET	MALIBU	Passenger Car, Station Wagon, Jeep		
Veh Type:			Sobriety: Impairment Not Kno		Assoc Factor: None Apparent	Lap/Shoulder Harness Used	Not Stated			
Party 2	Driver	NORT	Proceeding Straight	M	Age: 40	2016 TOYOTA	SCION	Passenger Car, Station Wagon, Jeep		
Veh Type:			Sobriety: HNBD		Assoc Factor: None Apparent	Lap/Shoulder Harness Used	Cell Phone Not In Use			
21142003	5/22/2021	01:01	Saturday	MOUNTAIN AVE - FOOTHILL BLVD	0'	Direction: Not Stated	Dark - Street Lig	Clear	Pty at Fault:1	
	Broadside		Other Motor Vehicle	Traffic Signals and Signs	0.25	21453(A)	Hit & Run: No	Complaint of Pain	# Inj: 2	# Killed: 0
Party 1	Driver	SOUT	Proceeding Straight	M	Age: 20	2012 FORD	FOCUS	Passenger Car, Station Wagon, Jeep		
Veh Type:			Sobriety: Not Applicable		Assoc Factor: None Apparent	Lap/Shoulder Harness Used	Cell Phone Not In Use			

MOUNTAIN AVE from 16TH ST to FOOTHILL BLVD

Party 2 Driver	EAST	Proceeding Straight	M	Age: 24	2003 BUICK	LESABRE	Passenger Car, Station Wagon, Jeep				
Veh Type:		Sobriety: Not Applicable		Assoc Factor: None Apparent		Lap/Shoulder Harness Used	Cell Phone Not In Use				
21222017	8/10/2021	18:44	Tuesday	MOUNTAIN AVE - 13TH ST		198'	Direction: SOUTH	Daylight	Clear	Pty at Fault:1	
	Other	Non - Collision		Driving Under Influence		23152(B)	Hit & Run: No	Fatal	# Inj: 0	# Killed: 1	
Party 1 Driver	NORT	Proceeding Straight	M	Age:	DUALTRON	ULTRA II	Motor Driven Cycle/Scooter				
Veh Type:		Sobriety: HBD Under Influen		Assoc Factor: Violation		M/C Helmet Passenger - No	Not Stated				
21257018	9/14/2021	18:38	Tuesday	MOUNTAIN AVE - 13TH ST		0'	Direction: Not Stated	Daylight	Clear	Pty at Fault:0	
	Broadside	Other Motor Vehicle		Unknown	0.5		Hit & Run: No	Complaint of Pain	# Inj: 1	# Killed: 0	
Party 1 Driver	SOUT	Making Left Turn	M	Age: 59	1992 CHEVROLET	SILVERADO	Pickups & Panels				
Veh Type:		Sobriety: HNBD		Assoc Factor: None Apparent		Lap/Shoulder Harness Used	Cell Phone Not In Use				
Party 2 Driver	NORT	Proceeding Straight	M	Age: 48	2018 HONDA	CR-V	Sport Utility Vehicle				
Veh Type:		Sobriety: HNBD		Assoc Factor: None Apparent		Lap/Shoulder Harness Used	Cell Phone Not In Use				
21298008	10/25/2021	14:24	Monday	MOUNTAIN AVE - 15TH ST		0'	Direction: Not Stated	Daylight	Cloudy	Pty at Fault:1	
	Broadside	Other Motor Vehicle		Traffic Signals and Signs		21453(A)	Hit & Run: No	Other Visible Injury	# Inj: 2	# Killed: 0	
Party 1 Driver	SOUT	Proceeding Straight	F	Age: 62	2014 DODGE	JOURNEY	Sport Utility Vehicle				
Veh Type:		Sobriety: HNBD		Assoc Factor: None Apparent		Lap/Shoulder Harness Used	Cell Phone Not In Use				
Party 2 Driver	EAST	Proceeding Straight	F	Age: 34	2013 SCION	XD	Passenger Car, Station Wagon, Jeep				
Veh Type:		Sobriety: HNBD		Assoc Factor: None Apparent		Lap/Shoulder Harness Used	Cell Phone Not In Use				
21315005	11/11/2021	09:49	Thursday	FOOTHILL BLVD - MOUNTAIN AVE		0'	Direction: Not Stated	Daylight	Clear	Pty at Fault:1	
	Broadside	Bicycle		Auto R/W Violation		21800(A)	Hit & Run: No	Complaint of Pain	# Inj: 1	# Killed: 0	
Party 1 Driver	EAST	Making Right Turn	F	Age: 77	2018 HONDA	CR-V	Passenger Car, Station Wagon, Jeep				
Veh Type:		Sobriety: HNBD		Assoc Factor: None Apparent		Lap/Shoulder Harness Used	Cell Phone Not In Use				
Party 2 Bicyclist	WEST	Making Left Turn	M	Age: 22	TREK		Bicycle				
Veh Type:		Sobriety: HNBD		Assoc Factor: None Apparent		M/C Helmet Driver - Yes	Cell Phone Not In Use				
21319021	11/15/2021	18:20	Monday	FOOTHILL BLVD - MOUNTAIN AVE		0'	Direction: Not Stated	Dark - Street Lig	Clear	Pty at Fault:0	
	Broadside	Other Motor Vehicle		Unknown	0.25		Hit & Run: No	Complaint of Pain	# Inj: 2	# Killed: 0	
Party 1 Driver	WEST	Proceeding Straight	F	Age: 35	2007 HONDA	ODYSSEY	Mini Van				
Veh Type:		Sobriety: HNBD		Assoc Factor: None Apparent		Lap/Shoulder Harness Used	Cell Phone Not In Use				
Party 2 Driver	EAST	Making Left Turn	F	Age: 64	2002 LEXUS	GS300	Passenger Car, Station Wagon, Jeep				
Veh Type:		Sobriety: HNBD		Assoc Factor: None Apparent		Lap/Shoulder Harness Used	Cell Phone Not In Use				
21321005	11/17/2021	10:09	Wednesday	15TH ST - MOUNTAIN AVE		0'	Direction: Not Stated	Daylight	Clear	Pty at Fault:1	
	Rear-End	Other Motor Vehicle		Unsafe Speed		22350	Hit & Run: No	Complaint of Pain	# Inj: 2	# Killed: 0	
Party 1 Driver	SOUT	Proceeding Straight	F	Age: 39	2017 TOYOTA	SIENNA	Mini Van				
Veh Type:		Sobriety: HNBD		Assoc Factor: None Apparent		Lap/Shoulder Harness Used	Cell Phone Not In Use				
Party 2 Driver	SOUT	Stopped In Road	F	Age: 35	2015 TOYOTA	CAMRY	Passenger Car, Station Wagon, Jeep				
Veh Type:		Sobriety: HNBD		Assoc Factor: None Apparent		Lap/Shoulder Harness Used	Cell Phone Not In Use				
21330007	11/26/2021	13:02	Friday	FOOTHILL BLVD - MOUNTAIN AVE		0'	Direction: Not Stated	Daylight	Clear	Pty at Fault:1	
	Rear-End	Motor Vehicle on Othe		Unsafe Speed		22350	Hit & Run: Felony	Complaint of Pain	# Inj: 1	# Killed: 0	
Party 1 Driver	Not S	Proceeding Straight	Not Sta	Age:	2008 SCION	TC	Passenger Car, Station Wagon, Jeep				
Veh Type:		Sobriety: HBD Impairment Un	Assoc Factor: None Apparent				Not Stated				

MOUNTAIN AVE from 16TH ST to FOOTHILL BLVD

Party 2 Driver	EAST	Stopped In Road	M	Age: 36	2005 FORD	FOCUS	Passenger Car, Station Wagon, Jeep					
Veh Type:		Sobriety: HNBD		Assoc Factor: None Apparent		Lap/Shoulder Harness Used	Cell Phone Not In Use					
21344012	12/10/2021	13:47	Friday	MOUNTAIN AVE - 14TH ST			0'	Direction: Not Stated	Daylight	Clear	Pty at Fault:1	
	Rear-End	Other Motor Vehicle		Unsafe Speed	0.5	22350	Hit & Run: No	Other Visible Injury	# Inj: 2	# Killed: 0		
Party 1 Driver	NORT	Proceeding Straight	F	Age: 87	2018 DODGE	CARAVAN	Passenger Car, Station Wagon, Jeep					
Veh Type:		Sobriety: HNBD		Assoc Factor: Inattention		Lap/Shoulder Harness Used	Cell Phone Not In Use					
Party 2 Driver	NORT	Stopped In Road	F	Age: 48	2011 TOYOTA	CAMRY	Passenger Car, Station Wagon, Jeep					
Veh Type:		Sobriety: HNBD		Assoc Factor: None Apparent		Lap/Shoulder Harness Used	Cell Phone Not In Use					
21346015	12/12/2021	21:34	Sunday	MOUNTAIN AVE - 16TH ST			0'	Direction: Not Stated	Dark - Street Lig	Clear	Pty at Fault:1	
	Broadside	Other Motor Vehicle		Driving Under Influence	0.5	23152(A)	Hit & Run: Misde	Property Damage Only	# Inj: 0	# Killed: 0		
Party 1 Driver	NORT	Proceeding Straight	M	Age: 31	1996 TOYOTA	COROLLA	Passenger Car, Station Wagon, Jeep					
Veh Type:		Sobriety: HBD Under Influen		Assoc Factor: Violation		Unknown	Cell Phone Not In Use					
Party 2 Driver	EAST	Making Left Turn	F	Age: 18	2011 HONDA	CIVIC	Motorcycle					
Veh Type:		Sobriety: HNBD		Assoc Factor: None Apparent		Lap/Shoulder Harness Used	Cell Phone Not In Use					
22049022	2/18/2022	20:02	Friday	MOUNTAIN AVE - FOOTHILL BLVD			0'	Direction: Not Stated	Dark - Street Lig	Clear	Pty at Fault:1	
	Broadside	Other Motor Vehicle		Driving Under Influence	0.25	23152(A)	Hit & Run: No	Complaint of Pain	# Inj: 3	# Killed: 0		
Party 1 Driver	NORT	Proceeding Straight	M	Age: 35	2015 MITSUBISHI	OUTLANDER	Sport Utility Vehicle					
Veh Type:		Sobriety: HBD Under Influen		Assoc Factor: Violation		Lap/Shoulder Harness Used	Not Stated					
Party 2 Driver	WEST	Proceeding Straight	M	Age: 31	2004 CHEVROLET	SILVERADO	Pickups & Panels					
Veh Type:		Sobriety: HNBD		Assoc Factor: None Apparent		Lap/Shoulder Harness Used	Cell Phone Not In Use					
22056014	2/25/2022	15:01	Friday	MOUNTAIN AVE - 15TH ST			0'	Direction: Not Stated	Daylight	Clear	Pty at Fault:1	
	Rear-End	Other Motor Vehicle		Unsafe Speed	0.5	22350	Hit & Run: No	Complaint of Pain	# Inj: 2	# Killed: 0		
Party 1 Driver	NORT	Entering Traffic	M	Age: 17	1999 MERCEDES-BENZ	E320	Passenger Car, Station Wagon, Jeep					
Veh Type:		Sobriety: HNBD		Assoc Factor: None Apparent		Lap/Shoulder Harness Used	Cell Phone Not In Use					
Party 2 Driver	NORT	Stopped In Road	F	Age: 58	2012 MAZDA	MAZDA3	Passenger Car, Station Wagon, Jeep					
Veh Type:		Sobriety: HNBD		Assoc Factor: None Apparent		Lap/Shoulder Harness Used	Cell Phone Not In Use					
Party 3 Driver	NORT	Stopped In Road	F	Age: 39	2008 MERCEDES-BENZ	S550	Passenger Car, Station Wagon, Jeep					
Veh Type:		Sobriety: HNBD		Assoc Factor: None Apparent		Lap/Shoulder Harness Used	Cell Phone Not In Use					
22070008	3/11/2022	12:57	Friday	MOUNTAIN AVE - 16TH ST			21'	Direction: SOUTH	Daylight	Clear	Pty at Fault:2	
	Rear-End	Other Motor Vehicle		Unsafe Speed		22350	Hit & Run: No	Complaint of Pain	# Inj: 1	# Killed: 0		
Party 1 Driver	NORT	Stopped In Road	F	Age: 43	2016 BMW	325i	Passenger Car, Station Wagon, Jeep					
Veh Type:		Sobriety: HNBD		Assoc Factor: None Apparent		Lap/Shoulder Harness Used	Cell Phone Not In Use					
Party 2 Driver	NORT	Proceeding Straight	M	Age: 25	2013 NISSAN	ALTIMA	Passenger Car, Station Wagon, Jeep					
Veh Type:		Sobriety: HNBD		Assoc Factor: None Apparent		Lap/Shoulder Harness Used	Cell Phone Not In Use					
22112018	4/22/2022	14:36	Friday	MOUNTAIN AVE - FOOTHILL BLVD			0'	Direction: Not Stated	Daylight	Cloudy	Pty at Fault:1	
	Rear-End	Other Motor Vehicle		Unsafe Speed	0.25	22350	Hit & Run: Misde	Property Damage Only	# Inj: 0	# Killed: 0		
Party 1 Driver	NORT	Proceeding Straight	Not Sta	Age:	2009 MERCEDES-BENZ	C350	Passenger Car, Station Wagon, Jeep					
Veh Type:		Sobriety: Impairment Not Kno		Assoc Factor: None Apparent			Not Stated					
Party 2 Driver	NORT	Stopped In Road	F	Age: 70	2014 CHEVROLET	SONIC LT	Passenger Car, Station Wagon, Jeep					
Veh Type:		Sobriety: HNBD		Assoc Factor: None Apparent		Lap/Shoulder Harness Used	Cell Phone Not In Use					

MOUNTAIN AVE from 16TH ST to FOOTHILL BLVD

22132006	5/12/2022	12:54	Thursday	MOUNTAIN AVE - FOOTHILL BLVD			57'	Direction: SOUTH	Daylight	Clear	Pty at Fault:1
	Rear-End		Other Motor Vehicle	Unsafe Speed		22350	Hit & Run: Misde	Property Damage Only	# Inj: 0	# Killed: 0	
Party 1 Driver	NORT	Proceeding Straight		M	Age:	CHRYSLER	300C	Passenger Car, Station Wagon, Jeep			
Veh Type:		Sobriety: Not Applicable			Assoc Factor: None Apparent			Cell Phone Not In Use			
Party 2 Driver	NORT	Stopped In Road		F	Age: 44	2022 ACURA	MDX	Passenger Car, Station Wagon, Jeep			
Veh Type:		Sobriety: HNBD			Assoc Factor: None Apparent		Lap/Shoulder Harness Used	Cell Phone Not In Use			
22160004	6/9/2022	04:39	Thursday	MOUNTAIN AVE - 13TH ST			70'	Direction: NORTH	Dark - Street Lig	Clear	Pty at Fault:1
	Rear-End		Other Motor Vehicle	Unsafe Speed		22350	Hit & Run: No	Complaint of Pain	# Inj: 2	# Killed: 0	
Party 1 Driver	SOUT	Proceeding Straight		M	Age: 64	2019 FORD	F-150	Pickups & Panels			
Veh Type:		Sobriety: Sleepy - Fatigued			Assoc Factor: Inattention		Lap/Shoulder Harness Used	Cell Phone Not In Use			
Party 2 Driver	SOUT	Proceeding Straight		F	Age: 63	2010 MERCURY	MILAN	Passenger Car, Station Wagon, Jeep			
Veh Type:		Sobriety: HNBD			Assoc Factor: None Apparent		Lap/Shoulder Harness Used	Cell Phone Not In Use			
22191008	7/10/2022	12:08	Sunday	MOUNTAIN AVE - 13TH ST			32'	Direction: SOUTH	Daylight	Clear	Pty at Fault:1
	Hit Object		Fixed Object	Unsafe Speed		22350	Hit & Run: No	Other Visible Injury	# Inj: 1	# Killed: 0	
Party 1 Driver	SOUT	Proceeding Straight		M	Age: 72	2004 HONDA	SHADOW SABE	Motorcycle			
Veh Type:		Sobriety: HNBD			Assoc Factor: None Apparent		Not Required	Cell Phone Not In Use			
22193003	7/12/2022	07:25	Tuesday	MOUNTAIN AVE - 16TH ST			53'	Direction: SOUTH	Daylight	Clear	Pty at Fault:1
	Rear-End		Other Motor Vehicle	Unsafe Speed		22350	Hit & Run: No	Complaint of Pain	# Inj: 1	# Killed: 0	
Party 1 Driver	NORT	Proceeding Straight		F	Age: 58	2010 HONDA	ACCORD	Passenger Car, Station Wagon, Jeep			
Veh Type:		Sobriety: HNBD			Assoc Factor: None Apparent		Lap/Shoulder Harness Used	Cell Phone Not In Use			
Party 2 Driver	NORT	Stopped In Road		M	Age: 52	2002 CHEVROLET	TAHOE	Sport Utility Vehicle			
Veh Type:		Sobriety: HNBD			Assoc Factor: None Apparent		Lap/Shoulder Harness Used	Cell Phone Not In Use			
Party 3 Driver	NORT	Stopped In Road		F	Age: 27	2019 CHEVROLET	EQUINOX	Sport Utility Vehicle			
Veh Type:		Sobriety: HNBD			Assoc Factor: None Apparent		Lap/Shoulder Harness Used	Cell Phone Not In Use			
22231005	8/19/2022	08:07	Friday	MOUNTAIN AVE - 13TH ST			10'	Direction: NORTH	Daylight	Clear	Pty at Fault:1
	Vehicle - Pedestrian		Pedestrian	Ped R/W Violation		21950(A)	Hit & Run: No	Complaint of Pain	# Inj: 1	# Killed: 0	
Party 1 Driver	NORT	Making Left Turn		M	Age: 42	2020 TOYOTA	RAV4	Sport Utility Vehicle			
Veh Type:		Sobriety: HNBD			Assoc Factor: None Apparent		Lap Belt Used	Cell Phone Not In Use			
Party 2 Pedestrian	WEST	Proceeding Straight		M	Age: 67			Pedestrian			
Veh Type:		Sobriety: HNBD			Assoc Factor: None Apparent		Not Stated	Cell Phone Not In Use			
22252009	9/9/2022	08:42	Friday	MOUNTAIN AVE - 13TH ST			0'	Direction: Not Stated	Daylight	Clear	Pty at Fault:1
	Rear-End		Other Motor Vehicle	Unsafe Speed	0.5	22350	Hit & Run: No	Complaint of Pain	# Inj: 2	# Killed: 0	
Party 1 Driver	SOUT	Proceeding Straight		M	Age: 32	2011 CHRYSLER	300	Passenger Car, Station Wagon, Jeep			
Veh Type:		Sobriety: HNBD			Assoc Factor: None Apparent		Lap/Shoulder Harness Used	Cell Phone Not In Use			
Party 2 Driver	SOUT	Stopped In Road		F	Age: 31	2014 TOYOTA	AVALON	Passenger Car, Station Wagon, Jeep			
Veh Type:		Sobriety: HNBD			Assoc Factor: None Apparent		Lap/Shoulder Harness Used	Cell Phone Not In Use			
22259024	9/16/2022	19:01	Friday	MOUNTAIN AVE - 16TH ST			0'	Direction: Not Stated	Daylight	Clear	Pty at Fault:1
	Rear-End		Other Motor Vehicle	Traffic Signals and Signs	0.25	21453(A)	Hit & Run: No	Complaint of Pain	# Inj: 1	# Killed: 0	
Party 1 Driver	EAST	Proceeding Straight		F	Age: 27	2014 FORD	FOCUS	Passenger Car, Station Wagon, Jeep			
Veh Type:		Sobriety: HNBD			Assoc Factor: Inattention		Lap/Shoulder Harness Used	Cell Phone Not In Use			

MOUNTAIN AVE from 16TH ST to FOOTHILL BLVD

Party 2 Driver	EAST	Stopped In Road	F	Age: 54	2009 LEXUS	ES350	Passenger Car, Station Wagon, Jeep				
Veh Type:		Sobriety: HNBD		Assoc Factor: None Apparent		Lap/Shoulder Harness Used	Cell Phone Not In Use				
22285018	10/12/2022	13:30	Wednesday	MOUNTAIN AVE - FOOTHILL BLVD		401'	Direction: NORTH	Daylight	Clear	Pty at Fault:1	
	Broadside	Other Motor Vehicle	Auto R/W Violation			21801(A)	Hit & Run: No	Complaint of Pain	# Inj: 2	# Killed: 0	
Party 1 Driver	NORT	Making Left Turn	F	Age: 74	2013 KIA	SPORTAGE	Sport Utility Vehicle				
Veh Type:		Sobriety: HNBD		Assoc Factor: None Apparent		Lap/Shoulder Harness Used	Cell Phone Not In Use				
Party 2 Driver	SOUT	Proceeding Straight	F	Age: 34	2015 TOYOTA	RAV4	Sport Utility Vehicle				
Veh Type:		Sobriety: HNBD		Assoc Factor: None Apparent		Lap/Shoulder Harness Used	Cell Phone Not In Use				
22356015	12/22/2022	16:47	Thursday	MOUNTAIN AVE - FOOTHILL BLVD		407'	Direction: NORTH	Daylight	Clear	Pty at Fault:1	
	Broadside	Other Motor Vehicle	Auto R/W Violation			21804(A)	Hit & Run: No	Other Visible Injury	# Inj: 3	# Killed: 0	
Party 1 Driver	NORT	Entering Traffic	M	Age: 87	2005 HONDA	ODYSSEY	Mini Van				
Veh Type:		Sobriety: HNBD		Assoc Factor: None Apparent		Lap/Shoulder Harness Used	Cell Phone Not In Use				
Party 2 Driver	NORT	Proceeding Straight	M	Age: 35	2021 GMC	SIERRA	Two Axle Truck				
Veh Type:		Sobriety: HNBD		Assoc Factor: None Apparent		Lap/Shoulder Harness Used	Cell Phone Not In Use				
Party 3 Driver	NORT	Proceeding Straight	M	Age: 24	2015 BMW	435I	Passenger Car, Station Wagon, Jeep				
Veh Type:		Sobriety: HNBD		Assoc Factor: None Apparent		Lap/Shoulder Harness Used	Cell Phone Not In Use				
Party 4 Driver	WEST	Proceeding Straight	F	Age: 19	2017 HYUNDAI	ELANTRA	Passenger Car, Station Wagon, Jeep				
Veh Type:		Sobriety: HNBD		Assoc Factor: None Apparent		Lap/Shoulder Harness Used	Cell Phone Not In Use				
23006019	1/6/2023	21:53	Friday	FOOTHILL BLVD - MOUNTAIN AVE		0'	Direction: Not Stated	Dark - Street Lig	Clear	Pty at Fault:1	
	Broadside	Other Motor Vehicle	Driving Under Influence	0.25		23152(A)	Hit & Run: No	Other Visible Injury	# Inj: 2	# Killed: 0	
Party 1 Driver	EAST	Making Left Turn	M	Age: 50	2019 HYUNDAI	SONATA	Passenger Car, Station Wagon, Jeep				
Veh Type:		Sobriety: HBD Under Influen		Assoc Factor: Violation		Lap/Shoulder Harness Used	Cell Phone Not In Use				
Party 2 Driver	SOUT	Proceeding Straight	M	Age: 21	2003 INFINITI	G35	Passenger Car, Station Wagon, Jeep				
Veh Type:		Sobriety: HNBD		Assoc Factor: None Apparent		Lap/Shoulder Harness Used	Cell Phone Not In Use				
23012020	1/12/2023	17:21	Thursday	MOUNTAIN AVE - 16TH ST		523'	Direction: SOUTH	Dark - Street Lig	Clear	Pty at Fault:1	
	Rear-End	Other Motor Vehicle	Unsafe Speed			22350	Hit & Run: No	Other Visible Injury	# Inj: 3	# Killed: 0	
Party 1 Driver	NORT	Proceeding Straight	M	Age: 22	2002 FORD	F-150	Pickups & Panels				
Veh Type:		Sobriety: HNBD		Assoc Factor: None Apparent		Lap/Shoulder Harness Used	Cell Phone Handheld In Use				
Party 2 Driver	NORT	Stopped In Road	M	Age: 41	2019 DODGE	RAM 1500	Pickups & Panels				
Veh Type:		Sobriety: HNBD		Assoc Factor: None Apparent		Lap/Shoulder Harness Used	Cell Phone Not In Use				
Party 3 Driver	NORT	Stopped In Road	F	Age: 46	2014 CHEVROLET	CRUZE	Passenger Car, Station Wagon, Jeep				
Veh Type:		Sobriety: HNBD		Assoc Factor: None Apparent		Lap/Shoulder Harness Used	Cell Phone Not In Use				
23020010	1/18/2023	14:00	Wednesday	MOUNTAIN AVE - 16TH ST		0'	Direction: Not Stated	Daylight	Clear	Pty at Fault:1	
	Broadside	Bicycle				21950	Hit & Run: No	Other Visible Injury	# Inj: 1	# Killed: 0	
Party 1 Driver	NORT	Making Right Turn	M	Age: 48	2017 FIAT	500	Passenger Car, Station Wagon, Jeep				
Veh Type:		Sobriety: HNBD		Assoc Factor: None Apparent		Lap/Shoulder Harness Used	Cell Phone Not In Use				
Party 2 Bicyclist	NORT	Proceeding Straight	M	Age: 29	WINSPLACE	SLC	Bicycle				
Veh Type:		Sobriety: HNBD		Assoc Factor: None Apparent		None In Vehicle	Cell Phone Not In Use				
23027002	1/27/2023	01:31	Friday	MOUNTAIN AVE - 16TH ST		167'	Direction: SOUTH	Dark - Street Lig	Clear	Pty at Fault:1	
	Hit Object	Fixed Object	Unsafe Speed			22350	Hit & Run: No	Other Visible Injury	# Inj: 1	# Killed: 0	
Party 1 Driver	SOUT	Proceeding Straight	M	Age: 20	2000 LEXUS	GS300	Passenger Car, Station Wagon, Jeep				
Veh Type:		Sobriety: HNBD		Assoc Factor: None Apparent		Lap/Shoulder Harness Used	Cell Phone Not In Use				

MOUNTAIN AVE from 16TH ST to FOOTHILL BLVD

23046001	2/15/2023	00:14	Wednesday	MOUNTAIN AVE - FOOTHILL BLVD	0.25	0'	Direction: Not Stated	Dark - Street Lig	Clear	Pty at Fault:0
	Broadside		Other Motor Vehicle	Unknown			Hit & Run: No	Complaint of Pain	# Inj: 1	# Killed: 0
Party 1 Driver	EAST	Proceeding Straight	M	Age: 44	2021 TOYOTA	COROLLA	Passenger Car, Station Wagon, Jeep			
Veh Type:		Sobriety: HNBD		Assoc Factor: None Apparent		Lap/Shoulder Harness Used	Cell Phone Not In Use			
Party 2 Driver	SOUT	Proceeding Straight	M	Age: 31	2018 FORD	FUSION	Passenger Car, Station Wagon, Jeep			
Veh Type:		Sobriety: HNBD		Assoc Factor: None Apparent		Lap/Shoulder Harness Used	Cell Phone Not In Use			
23061011	3/2/2023	14:08	Thursday	MOUNTAIN AVE - 15TH ST		66'	Direction: NORTH	Daylight	Clear	Pty at Fault:1
	Rear-End		Other Motor Vehicle	Unsafe Speed		22350	Hit & Run: No	Complaint of Pain	# Inj: 2	# Killed: 0
Party 1 Driver	NORT	Proceeding Straight	F	Age: 43	2013 FORD	C-MAX	Passenger Car, Station Wagon, Jeep			
Veh Type:		Sobriety: HNBD		Assoc Factor: None Apparent		Lap/Shoulder Harness Used	Cell Phone Not In Use			
Party 2 Driver	NORT	Proceeding Straight	F	Age: 48	2018 HONDA	ACCORD	Passenger Car, Station Wagon, Jeep			
Veh Type:		Sobriety: HNBD		Assoc Factor: None Apparent		Lap/Shoulder Harness Used	Cell Phone Not In Use			
23061012	3/2/2023	14:08	Thursday	MOUNTAIN AVE - 15TH ST		93'	Direction: NORTH	Daylight	Clear	Pty at Fault:1
	Rear-End		Other Motor Vehicle	Unsafe Speed		22350	Hit & Run: No	Complaint of Pain	# Inj: 1	# Killed: 0
Party 1 Driver	NORT	Proceeding Straight	M	Age: 23	2016 FORD	FUSION	Passenger Car, Station Wagon, Jeep			
Veh Type:		Sobriety: HNBD		Assoc Factor: None Apparent		Lap/Shoulder Harness Used	Cell Phone Handheld In Use			
Party 2 Driver	NORT	Stopped In Road	F	Age: 43	2013 ACURA	CMAX	Passenger Car, Station Wagon, Jeep			
Veh Type:		Sobriety: HNBD		Assoc Factor: None Apparent		Lap/Shoulder Harness Used	Cell Phone Not In Use			
Party 3 Driver	NORT	Stopped In Road	F	Age: 48	2018 HONDA	ACCORD	Passenger Car, Station Wagon, Jeep			
Veh Type:		Sobriety: HNBD		Assoc Factor: None Apparent		Lap/Shoulder Harness Used	Cell Phone Not In Use			
23093001	4/3/2023	00:33	Monday	16TH ST - MOUNTAIN AVE	0.25	0'	Direction: Not Stated	Dark - Street Lig	Clear	Pty at Fault:1
	Broadside		Other Motor Vehicle	Traffic Signals and Signs		21453(A)	Hit & Run: No	Complaint of Pain	# Inj: 2	# Killed: 0
Party 1 Driver	SOUT	Proceeding Straight	M	Age: 41	2020 JEEP	GLADIATOR	Pickups & Panels			
Veh Type:		Sobriety: HNBD		Assoc Factor: None Apparent		Lap/Shoulder Harness Used	Cell Phone Not In Use			
Party 2 Driver	EAST	Proceeding Straight	M	Age: 21	2004 INFINITI	I35	Passenger Car, Station Wagon, Jeep			
Veh Type:		Sobriety: HNBD		Assoc Factor: None Apparent		Lap/Shoulder Harness Used	Cell Phone Not In Use			
23145010	5/25/2023	13:36	Thursday	MOUNTAIN AVE - 13TH ST	0.5	0'	Direction: Not Stated	Daylight	Clear	Pty at Fault:1
	Broadside		Other Motor Vehicle	Traffic Signals and Signs		21453(A)	Hit & Run: No	Complaint of Pain	# Inj: 1	# Killed: 0
Party 1 Driver	SOUT	Proceeding Straight	M	Age: 29	2005 MITSUBISHI	ENDEAVOR	Sport Utility Vehicle			
Veh Type:		Sobriety: HNBD		Assoc Factor: None Apparent		Lap/Shoulder Harness Used	Cell Phone Not In Use			
Party 2 Driver	NORT	Making Left Turn	M	Age: 26	2016 HYUNDAI	SONATA	Passenger Car, Station Wagon, Jeep			
Veh Type:		Sobriety: HNBD		Assoc Factor: None Apparent		Lap/Shoulder Harness Used	Cell Phone Not In Use			
23156012	6/5/2023	12:00	Monday	MOUNTAIN AVE - 16TH ST		25'	Direction: SOUTH	Daylight	Cloudy	Pty at Fault:1
	Rear-End		Other Motor Vehicle	Unsafe Speed		22350	Hit & Run: No	Complaint of Pain	# Inj: 1	# Killed: 0
Party 1 Driver	NORT	Changing Lanes	M	Age: 23	2016 FORD	F250	Pickups & Panels			
Veh Type:		Sobriety: Not Applicable		Assoc Factor: None Apparent		Unknown	Cell Phone Not In Use			
Party 2 Driver	NORT	Proceeding Straight	M	Age: 45	2016 MAZDA	CX9	Passenger Car, Station Wagon, Jeep			
Veh Type:		Sobriety: HNBD		Assoc Factor: None Apparent		Lap/Shoulder Harness Used	Cell Phone Not In Use			
23161009	6/10/2023	13:40	Saturday	MOUNTAIN AVE - FOOTHILL BLVD		336'	Direction: NORTH	Daylight	Clear	Pty at Fault:1
	Broadside		Other Motor Vehicle	Improper Turning		22107	Hit & Run: No	Other Visible Injury	# Inj: 1	# Killed: 0

MOUNTAIN AVE from 16TH ST to FOOTHILL BLVD

Party 1 Driver	SOUT	Other Unsafe Turning	M	Age: 32	2003 MITSUBISHI	LANCER	Passenger Car, Station Wagon, Jeep
Veh Type:		Sobriety: HNBD		Assoc Factor: None Apparent		Lap/Shoulder Harness Used	Cell Phone Not In Use
Party 2 Driver	SOUT	Making Right Turn	M	Age: 50	2008 BMW	R 1200 GS	Motorcycle
Veh Type:		Sobriety: HNBD		Assoc Factor: None Apparent		M/C Bicycle Helmet Driver - Y	Cell Phone Not In Use

Segment Length: 1.00 miles (5,306')

Collisions per mile: 38.81

Settings for Query:

Segment: MOUNTAIN AVE between 16TH ST and FOOTHILL BLVD

Include Intersection Related at Limit 1 (16TH ST): True

Include Intersection Related at Limit 2 (FOOTHILL BLVD): True

Include Intersection Related at Intermediate Intersections: True

Sorted By: Date and Time

City of Upland

From 8/1/2020 to 8/1/2023

Total Collisions: 103

Injury Collisions: 89

Fatal Collisions: 2

Collision Summary Report

10/16/24

MOUNTAIN AVE from 7TH ST to FOOTHILL BLVD

Page 1 of 16

20226024	8/13/2020	15:59	Thursday	MOUNTAIN AVE - 8TH ST	127'	Direction: SOUTH	Daylight	Clear	Pty at Fault:1
	Rear-End		Other Motor Vehicle	Unsafe Speed	22350	Hit & Run: No	Complaint of Pain	# Inj: 1	# Killed: 0
Party 1 Driver	NORT	Stopped In Road	M	Age: 36	2011 HONDA	CIVIC	Passenger Car, Station Wagon, Jeep		
Veh Type:		Sobriety: HNBD		Assoc Factor: None Apparent		Lap/Shoulder Harness Used	Cell Phone Not In Use		
Party 2 Driver	NORT	Proceeding Straight	M	Age: 65	2018 NISSAN	ALTIMA	Passenger Car, Station Wagon, Jeep		
Veh Type:		Sobriety: HNBD		Assoc Factor: None Apparent		Lap/Shoulder Harness Used	Cell Phone Not In Use		
20239009	8/26/2020	12:52	Wednesday	MOUNTAIN AVE - 8TH ST	610'	Direction: SOUTH	Daylight	Clear	Pty at Fault:1
	Rear-End		Other Motor Vehicle	Unsafe Starting or Backing	22106	Hit & Run: Misde	Complaint of Pain	# Inj: 1	# Killed: 0
Party 1 Driver	NORT	Backing	Not Sta	Age: 49	1986 TOYOTA	TACOMA	Pickups & Panels		
Veh Type:		Sobriety: Impairment Not Kno		Assoc Factor: None Apparent			Cell Phone Not In Use		
Party 2 Driver	NORT	Stopped In Road	F	Age: 49	2001 TOYOTA	COROLLA	Passenger Car, Station Wagon, Jeep		
Veh Type:		Sobriety: HNBD		Assoc Factor: None Apparent		Lap/Shoulder Harness Used	Cell Phone Not In Use		
20287011	10/13/2020	13:25	Tuesday	MOUNTAIN AVE - 9TH ST	400'	Direction: SOUTH	Daylight	Clear	Pty at Fault:1
	Sideswipe		Other Motor Vehicle	Improper Turning	22107	Hit & Run: Misde	Complaint of Pain	# Inj: 1	# Killed: 0
Party 1 Driver	NORT	Passing Other Vehicle	F	Age: 20	2012 CHEVROLET	CRUZE	Passenger Car, Station Wagon, Jeep		
Veh Type:		Sobriety: HNBD		Assoc Factor: None Apparent		Lap/Shoulder Harness Used	Cell Phone Not In Use		
Party 2 Driver	NORT	Proceeding Straight	F	Age: 31	2014 DODGE	CHALLENGER	Passenger Car, Station Wagon, Jeep		
Veh Type:		Sobriety: HNBD		Assoc Factor: None Apparent		Lap/Shoulder Harness Used	Cell Phone Not In Use		
20288003	10/14/2020	07:14	Wednesday	MOUNTAIN AVE - 9TH ST	0'	Direction: Not Stated	Daylight	Clear	Pty at Fault:0
	Broadside		Other Motor Vehicle	Unknown	0.5	Hit & Run: No	Complaint of Pain	# Inj: 4	# Killed: 0
Party 1 Driver	SOUT	Proceeding Straight	M	Age: 32	2007 CHEVROLET	TAHOE	Sport Utility Vehicle		
Veh Type:		Sobriety: HNBD		Assoc Factor: None Apparent		Lap/Shoulder Harness Used	Cell Phone Not In Use		
Party 2 Driver	EAST	Proceeding Straight	M	Age: 51	2007 FORD	SUPER DUTY	Pickups & Panels		
Veh Type:		Sobriety: HNBD		Assoc Factor: None Apparent		Lap/Shoulder Harness Used	Cell Phone Not In Use		
20300008	10/26/2020	14:07	Monday	MOUNTAIN AVE - 8TH ST	389'	Direction: NORTH	Daylight	Clear	Pty at Fault:1
	Rear-End		Other Motor Vehicle	Unsafe Speed	22350	Hit & Run: No	Complaint of Pain	# Inj: 1	# Killed: 0
Party 1 Driver	NORT	Proceeding Straight	M	Age: 31	2008 FORD	EXPLORER	Sport Utility Vehicle		
Veh Type:		Sobriety: HNBD		Assoc Factor: Inattention		Lap/Shoulder Harness Used	Cell Phone Not In Use		
Party 2 Driver	NORT	Stopped In Road	M	Age: 34	2002 FORD	EXPLORER	Sport Utility Vehicle		
Veh Type:		Sobriety: HNBD		Assoc Factor: None Apparent		Lap/Shoulder Harness Used	Cell Phone Not In Use		
Party 3 Driver	NORT	Stopped In Road	M	Age: 81	2017 CADILLAC	XT5	Sport Utility Vehicle		
Veh Type:		Sobriety: HNBD		Assoc Factor: None Apparent		Lap/Shoulder Harness Used	Cell Phone Not In Use		

MOUNTAIN AVE from 7TH ST to FOOTHILL BLVD

20336009	12/1/2020	13:35	Tuesday	MOUNTAIN AVE - 7TH ST	0.5	0'	Direction: Not Stated	Daylight	Clear	Pty at Fault:0
	Broadside		Other Motor Vehicle	Unknown			Hit & Run: No	Complaint of Pain	# Inj: 2	# Killed: 0
Party 1 Driver	SOUT	Proceeding Straight	M	Age: 47	2003 SATURN	ION		Passenger Car, Station Wagon, Jeep		
Veh Type:		Sobriety: HNBD		Assoc Factor: Inattention		Lap/Shoulder Harness Used		Cell Phone Not In Use		
Party 2 Driver	NORT	Making Left Turn	M	Age: 72	2004 CHEVROLET	SILVERADO		Pickups & Panels		
Veh Type:		Sobriety: HNBD		Assoc Factor: None Apparent		Lap/Shoulder Harness Used		Cell Phone Not In Use		
20338019	12/3/2020	17:25	Thursday	MOUNTAIN AVE - 11TH ST		712'	Direction: SOUTH	Dark - Street Lig	Clear	Pty at Fault:1
	Vehicle - Pedestrian	Pedestrian		Pedestrian Violation		21954(A)	Hit & Run: No	Fatal	# Inj: 0	# Killed: 1
Party 1 Pedestrian	EAST	Proceeding Straight	M	Age: 42				Pedestrian		
Veh Type:		Sobriety: Impairment Not Kno		Assoc Factor: None Apparent		Not Required		Cell Phone Not In Use		
Party 2 Driver	NORT	Proceeding Straight	F	Age: 58	2011 TOYOTA	CAMRY		Passenger Car, Station Wagon, Jeep		
Veh Type:		Sobriety: Under Drug Influenc		Assoc Factor: None Apparent		Lap/Shoulder Harness Used		Cell Phone Not In Use		
20353013	12/18/2020	12:20	Friday	MOUNTAIN AVE - 8TH ST		485'	Direction: SOUTH	Daylight	Clear	Pty at Fault:1
	Rear-End		Other Motor Vehicle	Unsafe Speed		22350	Hit & Run: Misde	Property Damage Only	# Inj: 0	# Killed: 0
Party 1 Driver	SOUT	Proceeding Straight	M	Age: 29	2006 FORD	RANGER		Pickups & Panels		
Veh Type:		Sobriety: HBD Impairment Un		Assoc Factor: None Apparent		Unknown		Not Stated		
Party 2 Driver	SOUT	Making Right Turn	F	Age: 40	2011 TOYOTA	SIENNA		Mini Van		
Veh Type:		Sobriety: HNBD		Assoc Factor: None Apparent		Lap/Shoulder Harness Used		Cell Phone Not In Use		
Party 3 Driver	EAST	Making Left Turn	F	Age: 31	2012 HONDA	ACCORD		Passenger Car, Station Wagon, Jeep		
Veh Type:		Sobriety: HNBD		Assoc Factor: None Apparent		Lap/Shoulder Harness Used		Cell Phone Not In Use		
20353025	12/18/2020	18:28	Friday	MOUNTAIN AVE - 11TH ST		472'	Direction: SOUTH	Dark - Street Lig	Clear	Pty at Fault:1
	Broadside		Other Motor Vehicle	Auto R/W Violation		21804(A)	Hit & Run: No	Other Visible Injury	# Inj: 1	# Killed: 0
Party 1 Driver	WEST	Making Left Turn	M	Age: 53	2012 HONDA	CR-V		Sport Utility Vehicle		
Veh Type:		Sobriety: HNBD		Assoc Factor: None Apparent		Lap/Shoulder Harness Used		Cell Phone Not In Use		
Party 2 Driver	NORT	Proceeding Straight	F	Age: 22	2012 NISSAN	VERSA		Passenger Car, Station Wagon, Jeep		
Veh Type:		Sobriety: HNBD		Assoc Factor: None Apparent		Lap/Shoulder Harness Used		Cell Phone Not In Use		
20365018	12/30/2020	13:06	Wednesday	MOUNTAIN AVE - 7TH ST		0'	Direction: Not Stated	Daylight	Clear	Pty at Fault:1
	Sideswipe		Other Motor Vehicle	Improper Turning	0.5	22100(B)	Hit & Run: No	Complaint of Pain	# Inj: 2	# Killed: 0
Party 1 Driver	SOUT	Making Left Turn	F	Age: 29	2016 VOLKSWAGEN	JETTA		Passenger Car, Station Wagon, Jeep		
Veh Type:		Sobriety: HNBD		Assoc Factor: None Apparent		Lap/Shoulder Harness Used		Cell Phone Not In Use		
Party 2 Driver	SOUT	Making Left Turn	M	Age: 35	2019 FORD	ECONOLINE		Other Commercial		
Veh Type:		Sobriety: HNBD		Assoc Factor: None Apparent		Lap/Shoulder Harness Used		Cell Phone Not In Use		
21051005	2/20/2021	08:31	Saturday	MOUNTAIN AVE - FOOTHILL BLVD		81'	Direction: SOUTH	Daylight	Clear	Pty at Fault:1
	Other		Bicycle	Unsafe Speed		22350	Hit & Run: No	Other Visible Injury	# Inj: 1	# Killed: 0
Party 1 Bicyclist	SOUT	Proceeding Straight	F	Age: 64	KHS	TC-100		Bicycle		
Veh Type:		Sobriety: HNBD		Assoc Factor: None Apparent		Not Required		Cell Phone Not In Use		
21068015	3/9/2021	17:29	Tuesday	MOUNTAIN AVE - 8TH ST		415'	Direction: NORTH	Dusk - Dawn	Clear	Pty at Fault:1
	Rear-End		Other Motor Vehicle	Unsafe Speed		22350	Hit & Run: No	Other Visible Injury	# Inj: 2	# Killed: 0
Party 1 Driver	SOUT	Proceeding Straight	M	Age: 27	2017 FORD	TRANSIT		Pickups & Panels		
Veh Type:		Sobriety: HNBD		Assoc Factor: None Apparent		Lap/Shoulder Harness Used		Cell Phone Not In Use		

MOUNTAIN AVE from 7TH ST to FOOTHILL BLVD

Party 2 Driver	SOUT	Stopped In Road	F	Age: 23	2020 HONDA	CR-V	Passenger Car, Station Wagon, Jeep					
Veh Type:		Sobriety: HNBD		Assoc Factor: None Apparent		Lap/Shoulder Harness Used	Cell Phone Not In Use					
Party 3 Driver	SOUT	Stopped In Road	M	Age: 67	2012 FORD	FLEX	Passenger Car, Station Wagon, Jeep					
Veh Type:		Sobriety: HNBD		Assoc Factor: None Apparent		Lap/Shoulder Harness Used	Cell Phone Not In Use					
21109003	4/19/2021	06:22	Monday	MOUNTAIN AVE - FOOTHILL BLVD			6'	Direction: NORTH	Daylight	Clear	Pty at Fault:1	
	Head-On		Other Motor Vehicle	Wrong Side of Road		21650	Hit & Run: No	Complaint of Pain		# Inj: 2	# Killed: 0	
Party 1 Driver	SOUT	Other Unsafe Turning	F	Age: 24	2009 NISSAN	ALTIMA	Passenger Car, Station Wagon, Jeep					
Veh Type:		Sobriety: HNBD		Assoc Factor: None Apparent		Lap/Shoulder Harness Used	Cell Phone Not In Use					
Party 2 Driver	NORT	Stopped In Road	M	Age: 51	2018 SUBARU	WRX	Passenger Car, Station Wagon, Jeep					
Veh Type:		Sobriety: HNBD		Assoc Factor: None Apparent		Lap/Shoulder Harness Used	Cell Phone Not In Use					
21123005	5/3/2021	12:23	Monday	MOUNTAIN AVE - 8TH ST			0'	Direction: Not Stated	Daylight	Clear	Pty at Fault:1	
	Broadside		Bicycle	Traffic Signals and Signs		21453(A)	Hit & Run: No	Other Visible Injury		# Inj: 1	# Killed: 0	
												0.5
Party 1 Bicyclist	EAST	Other	M	Age: 12	BMX	1 SPEED	Bicycle					
Veh Type:		Sobriety: HNBD		Assoc Factor: None Apparent		Unknown	Cell Phone Not In Use					
Party 2 Driver	SOUT	Proceeding Straight	M	Age: 24	2018 MITSUBISHI	OUTLANDER	Sport Utility Vehicle					
Veh Type:		Sobriety: HNBD		Assoc Factor: None Apparent		Lap/Shoulder Harness Used	Cell Phone Not In Use					
21142003	5/22/2021	01:01	Saturday	MOUNTAIN AVE - FOOTHILL BLVD			0'	Direction: Not Stated	Dark - Street Lig	Clear	Pty at Fault:1	
	Broadside		Other Motor Vehicle	Traffic Signals and Signs		21453(A)	Hit & Run: No	Complaint of Pain		# Inj: 2	# Killed: 0	
												0.25
Party 1 Driver	SOUT	Proceeding Straight	M	Age: 20	2012 FORD	FOCUS	Passenger Car, Station Wagon, Jeep					
Veh Type:		Sobriety: Not Applicable		Assoc Factor: None Apparent		Lap/Shoulder Harness Used	Cell Phone Not In Use					
Party 2 Driver	EAST	Proceeding Straight	M	Age: 24	2003 BUICK	LESABRE	Passenger Car, Station Wagon, Jeep					
Veh Type:		Sobriety: Not Applicable		Assoc Factor: None Apparent		Lap/Shoulder Harness Used	Cell Phone Not In Use					
21147014	5/27/2021	21:46	Thursday	MOUNTAIN AVE - 9TH ST			0'	Direction: Not Stated	Dark - Street Lig	Clear	Pty at Fault:0	
	Broadside		Other Motor Vehicle	Unknown			Hit & Run: No	Complaint of Pain		# Inj: 1	# Killed: 0	
												0.5
Party 1 Driver	SOUT	Proceeding Straight	M	Age: 18	1996 NISSAN	MAXIMA	Passenger Car, Station Wagon, Jeep					
Veh Type:		Sobriety: HNBD		Assoc Factor: None Apparent		Lap/Shoulder Harness Used	Cell Phone Not In Use					
Party 2 Driver	WEST	Proceeding Straight	M	Age: 60	2016 BMW	325i	Passenger Car, Station Wagon, Jeep					
Veh Type:		Sobriety: HNBD		Assoc Factor: None Apparent		Lap/Shoulder Harness Used	Cell Phone Not In Use					
21148007	5/28/2021	13:01	Friday	7TH ST - MOUNTAIN AVE			0'	Direction: Not Stated	Daylight	Clear	Pty at Fault:1	
	Broadside		Other Motor Vehicle	Traffic Signals and Signs		21453(A)	Hit & Run: No	Other Visible Injury		# Inj: 3	# Killed: 0	
												0.5
Party 1 Driver	SOUT	Proceeding Straight	F	Age: 50	2010 TOYOTA	VENZA	Sport Utility Vehicle					
Veh Type:		Sobriety: HNBD		Assoc Factor: None Apparent		Lap/Shoulder Harness Used	Cell Phone Not In Use					
Party 2 Driver	WEST	Stopped In Road	M	Age: 70	2013 HONDA	CR-V	Sport Utility Vehicle					
Veh Type:		Sobriety: HNBD		Assoc Factor: None Apparent		Lap/Shoulder Harness Used	Cell Phone Not In Use					
21154011	6/3/2021	14:25	Thursday	11TH ST - MOUNTAIN AVE			0'	Direction: Not Stated	Daylight	Clear	Pty at Fault:1	
	Broadside		Other Motor Vehicle	Traffic Signals and Signs		21453(A)	Hit & Run: No	Complaint of Pain		# Inj: 3	# Killed: 0	
												0.5
Party 1 Driver	NORT	Proceeding Straight	M	Age: 32	2010 TOYOTA	PRIUS	Passenger Car, Station Wagon, Jeep					
Veh Type:		Sobriety: HNBD		Assoc Factor: Inattention		Lap/Shoulder Harness Used	Cell Phone Handsfree In Use					
Party 2 Driver	EAST	Proceeding Straight	M	Age: 29	2001 CHEVROLET	SILVERADO	Pickups & Panels					
Veh Type:		Sobriety: HNBD		Assoc Factor: None Apparent		Lap/Shoulder Harness Used	Cell Phone Not In Use					

21205005	7/24/2021	03:35	Saturday	MOUNTAIN AVE - 11TH ST	0'	Direction: Not Stated	Dark - Street Lig	Clear	Pty at Fault:1
	Hit Object		Fixed Object	Improper Turning	0.5	22107	Hit & Run: No	Property Damage Only	# Inj: 0 # Killed: 0
Party 1 Driver	SOUT	Making Right Turn	M	Age: 24	2020 NISSAN	VERSA	Passenger Car, Station Wagon, Jeep		
Veh Type:		Sobriety: HNBD		Assoc Factor: None Apparent		Lap/Shoulder Harness Used	Cell Phone Not In Use		
21206013	7/25/2021	15:52	Sunday	MOUNTAIN AVE - 8TH ST	267'	Direction: SOUTH	Daylight	Clear	Pty at Fault:1
	Rear-End		Other Motor Vehicle	Unsafe Speed	22350	Hit & Run: Misde	Property Damage Only	# Inj: 0 # Killed: 0	
Party 1 Driver	NORT	Proceeding Straight	M	Age:	2010 HONDA	CR-V	Sport Utility Vehicle		
Veh Type:		Sobriety: Impairment Not Kno		Assoc Factor: None Apparent			Cell Phone Not In Use		
Party 2 Driver	NORT	Stopped In Road	M	Age: 27	2010 NISSAN	FRONTIER	Pickups & Panels		
Veh Type:		Sobriety: HNBD		Assoc Factor: None Apparent		Lap/Shoulder Harness Used	Cell Phone Not In Use		
21218017	8/6/2021	14:49	Friday	MOUNTAIN AVE - 7TH ST	0'	Direction: Not Stated	Daylight	Clear	Pty at Fault:1
	Broadside		Other Motor Vehicle	Traffic Signals and Signs	0.5	21453(A)	Hit & Run: No	Complaint of Pain	# Inj: 1 # Killed: 0
Party 1 Driver	EAST	Making Right Turn	M	Age: 30	2001 AUDI	TT	Passenger Car, Station Wagon, Jeep		
Veh Type:		Sobriety: HNBD		Assoc Factor: None Apparent		Lap/Shoulder Harness Used	Cell Phone Not In Use		
Party 2 Driver	SOUT	Proceeding Straight	M	Age: 36	2018 FORD	F-150	Pickups & Panels		
Veh Type:		Sobriety: HNBD		Assoc Factor: None Apparent		Lap/Shoulder Harness Used	Cell Phone Not In Use		
21219018	8/7/2021	15:16	Saturday	MOUNTAIN AVE - 7TH ST	0'	Direction: Not Stated	Daylight	Clear	Pty at Fault:1
	Broadside		Other Motor Vehicle	Traffic Signals and Signs	0.5	21453(A)	Hit & Run: No	Complaint of Pain	# Inj: 2 # Killed: 0
Party 1 Driver	SOUT	Entering Traffic	F	Age: 43	2021 SUBARU	FORESTER	Sport Utility Vehicle		
Veh Type:		Sobriety: HNBD		Assoc Factor: None Apparent		Lap/Shoulder Harness Used	Cell Phone Not In Use		
Party 2 Driver	WEST	Proceeding Straight	M	Age: 44	2014 FORD	F-250	Pickups & Panels		
Veh Type:		Sobriety: HNBD		Assoc Factor: None Apparent		Lap/Shoulder Harness Used	Cell Phone Not In Use		
21220001	8/8/2021	00:13	Sunday	MOUNTAIN AVE - 11TH ST	2308'	Direction: SOUTH	Dark - Street Lig	Clear	Pty at Fault:1
	Vehicle - Pedestrian		Pedestrian	Pedestrian Violation	21955	Hit & Run: No	Fatal	# Inj: 0 # Killed: 1	
Party 1 Pedestrian	WEST	Stopped In Road	M	Age: 51			Pedestrian		
Veh Type:		Sobriety: Not Applicable		Assoc Factor: None Apparent		Not Required	Cell Phone Not In Use		
Party 2 Driver	SOUT	Proceeding Straight	M	Age: 22	2003 MERCEDES-BENZ	E320	Passenger Car, Station Wagon, Jeep		
Veh Type:		Sobriety: HNBD		Assoc Factor: None Apparent		Lap/Shoulder Harness Used	Cell Phone Not In Use		
21221008	8/9/2021	09:56	Monday	MOUNTAIN AVE - 11TH ST	137'	Direction: SOUTH	Daylight	Clear	Pty at Fault:1
	Broadside		Other Motor Vehicle	Auto R/W Violation	21804(A)	Hit & Run: No	Other Visible Injury	# Inj: 2 # Killed: 0	
Party 1 Driver	SOUT	Making Left Turn	M	Age: 25	2015 LEXUS	CT200H	Passenger Car, Station Wagon, Jeep		
Veh Type:		Sobriety: HNBD		Assoc Factor: None Apparent		Lap Belt Not Used	Cell Phone Not In Use		
Party 2 Driver	NORT	Proceeding Straight	M	Age: 70	2002 MERCEDES-BENZ	CL-CLASS	Passenger Car, Station Wagon, Jeep		
Veh Type:		Sobriety: HNBD		Assoc Factor: None Apparent		Lap/Shoulder Harness Used	Cell Phone Not In Use		
21238017	8/26/2021	18:14	Thursday	MOUNTAIN AVE - 8TH ST	565'	Direction: SOUTH	Daylight	Clear	Pty at Fault:1
	Broadside		Bicycle	Auto R/W Violation	21804(A)	Hit & Run: No	Other Visible Injury	# Inj: 1 # Killed: 0	
Party 1 Driver	SOUT	Making Left Turn	M	Age: 53	2011 CHEVROLET	HHR	Passenger Car, Station Wagon, Jeep		
Veh Type:		Sobriety: HNBD		Assoc Factor: None Apparent		Lap/Shoulder Harness Used	Cell Phone Not In Use		
Party 2 Bicyclist	EAST	Proceeding Straight	M	Age: 63	1976 SCHWIN	BREEZE	Bicycle		
Veh Type:		Sobriety: HNBD		Assoc Factor: None Apparent		M/C Helmet Driver - No	Cell Phone Not In Use		

MOUNTAIN AVE from 7TH ST to FOOTHILL BLVD

21251011	9/5/2021	14:30	Sunday	MOUNTAIN AVE - 9TH ST	508'	Direction: NORTH	Daylight	Clear	Pty at Fault:1
	Rear-End		Other Motor Vehicle	Unsafe Speed	22350	Hit & Run: No	Complaint of Pain	# Inj: 2	# Killed: 0
Party 1 Driver	NORT	Proceeding Straight	F	Age: 41	2008 HONDA	FIT	Passenger Car, Station Wagon, Jeep		
Veh Type:		Sobriety: Impairment Not Kno		Assoc Factor: None Apparent		Lap/Shoulder Harness Used	Not Stated		
Party 2 Driver	NORT	Proceeding Straight	M	Age: 64	2002 TOYOTA	TACOMA	Pickups & Panels		
Veh Type:		Sobriety: HNBD		Assoc Factor: None Apparent		Lap/Shoulder Harness Used	Cell Phone Not In Use		
21249005	9/6/2021	13:44	Monday	MOUNTAIN AVE - 8TH ST	210'	Direction: SOUTH	Daylight	Clear	Pty at Fault:1
	Rear-End		Other Motor Vehicle	Unsafe Speed	22350	Hit & Run: No	Complaint of Pain	# Inj: 1	# Killed: 0
Party 1 Driver	NORT	Proceeding Straight	F	Age: 48	2002 VOLKSWAGEN	GOLF	Passenger Car, Station Wagon, Jeep		
Veh Type:		Sobriety: HNBD		Assoc Factor: Stop and Go Traffi		Lap/Shoulder Harness Used	Cell Phone Not In Use		
Party 2 Driver	NORT	Stopped In Road	F	Age: 54	2012 NISSAN	JUKE	Passenger Car, Station Wagon, Jeep		
Veh Type:		Sobriety: HNBD		Assoc Factor: Stop and Go Traffi		Lap/Shoulder Harness Used	Cell Phone Not In Use		
21250008	9/7/2021	16:09	Tuesday	MOUNTAIN AVE - 7TH ST	465'	Direction: NORTH	Daylight	Clear	Pty at Fault:1
	Rear-End		Other Motor Vehicle	Unsafe Speed	22350	Hit & Run: No	Complaint of Pain	# Inj: 1	# Killed: 0
Party 1 Driver	NORT	Proceeding Straight	M	Age: 40	2015 FORD	FOCUS	Passenger Car, Station Wagon, Jeep		
Veh Type:		Sobriety: Impairment Not Kno		Assoc Factor: None Apparent		Lap/Shoulder Harness Used	Cell Phone Not In Use		
Party 2 Driver	NORT	Proceeding Straight	F	Age: 60	2020 TOYOTA	CAMRY	Passenger Car, Station Wagon, Jeep		
Veh Type:		Sobriety: HNBD		Assoc Factor: None Apparent		Lap/Shoulder Harness Used	Cell Phone Not In Use		
21267013	9/24/2021	14:00	Friday	MOUNTAIN AVE - ARROW HWY	0'	Direction: Not Stated	Daylight	Clear	Pty at Fault:0
	Sideswipe		Other Motor Vehicle	Unknown	0.5	Hit & Run: No	Other Visible Injury	# Inj: 1	# Killed: 0
Party 1 Driver	SOUT	Proceeding Straight	F	Age: 39	2020 HONDA	CIVIC	Passenger Car, Station Wagon, Jeep		
Veh Type:		Sobriety: Impairment Not Kno		Assoc Factor: None Apparent		Unknown	Cell Phone Not In Use		
Party 2 Driver	SOUT	Proceeding Straight	F	Age: 39	2021 HONDA	PILOT	Sport Utility Vehicle		
Veh Type:		Sobriety: Impairment Not Kno		Assoc Factor: None Apparent		Lap/Shoulder Harness Used	Cell Phone Not In Use		
21315005	11/11/2021	09:49	Thursday	FOOTHILL BLVD - MOUNTAIN AVE	0'	Direction: Not Stated	Daylight	Clear	Pty at Fault:1
	Broadside		Bicycle	Auto R/W Violation	0.25	21800(A)	Hit & Run: No	Complaint of Pain	# Inj: 1
Party 1 Driver	EAST	Making Right Turn	F	Age: 77	2018 HONDA	CR-V	Passenger Car, Station Wagon, Jeep		
Veh Type:		Sobriety: HNBD		Assoc Factor: None Apparent		Lap/Shoulder Harness Used	Cell Phone Not In Use		
Party 2 Bicyclist	WEST	Making Left Turn	M	Age: 22	TREK		Bicycle		
Veh Type:		Sobriety: HNBD		Assoc Factor: None Apparent		M/C Helmet Driver - Yes	Cell Phone Not In Use		
21319021	11/15/2021	18:20	Monday	FOOTHILL BLVD - MOUNTAIN AVE	0'	Direction: Not Stated	Dark - Street Lig	Clear	Pty at Fault:0
	Broadside		Other Motor Vehicle	Unknown	0.25		Hit & Run: No	Complaint of Pain	# Inj: 2
Party 1 Driver	WEST	Proceeding Straight	F	Age: 35	2007 HONDA	ODYSSEY	Mini Van		
Veh Type:		Sobriety: HNBD		Assoc Factor: None Apparent		Lap/Shoulder Harness Used	Cell Phone Not In Use		
Party 2 Driver	EAST	Making Left Turn	F	Age: 64	2002 LEXUS	GS300	Passenger Car, Station Wagon, Jeep		
Veh Type:		Sobriety: HNBD		Assoc Factor: None Apparent		Lap/Shoulder Harness Used	Cell Phone Not In Use		
21328014	11/24/2021	14:30	Wednesday	MOUNTAIN AVE - 7TH ST	0'	Direction: Not Stated	Daylight	Clear	Pty at Fault:0
	Sideswipe		Other Motor Vehicle	Unknown	0.5		Hit & Run: No	Complaint of Pain	# Inj: 1
Party 1 Driver	WEST	Making Left Turn	F	Age: 31	2003 FORD	EXPLORER	Sport Utility Vehicle		
Veh Type:		Sobriety: HNBD		Assoc Factor: None Apparent		Lap/Shoulder Harness Used	Cell Phone Not In Use		

MOUNTAIN AVE from 7TH ST to FOOTHILL BLVD

Party 2 Driver	WEST	Making Left Turn	M	Age: 49	2015 TOYOTA	HIGHLANDER	Sport Utility Vehicle					
Veh Type:		Sobriety: HNBD		Assoc Factor: None Apparent		Lap/Shoulder Harness Used	Cell Phone Not In Use					
21330007	11/26/2021	13:02	Friday	FOOTHILL BLVD - MOUNTAIN AVE		0'	Direction: Not Stated	Daylight	Clear	Pty at Fault:1		
	Rear-End		Motor Vehicle on Othe	Unsafe Speed	0.25	22350	Hit & Run: Felony	Complaint of Pain	# Inj: 1	# Killed: 0		
Party 1 Driver	Not S	Proceeding Straight	Not Sta	Age:	2008 SCION	TC	Passenger Car, Station Wagon, Jeep					
Veh Type:		Sobriety: HBD Impairment Un		Assoc Factor: None Apparent			Not Stated					
Party 2 Driver	EAST	Stopped In Road	M	Age: 36	2005 FORD	FOCUS	Passenger Car, Station Wagon, Jeep					
Veh Type:		Sobriety: HNBD		Assoc Factor: None Apparent		Lap/Shoulder Harness Used	Cell Phone Not In Use					
21331018	11/27/2021	18:00	Saturday	MOUNTAIN AVE - 7TH ST		0'	Direction: Not Stated	Dark - Street Lig	Clear	Pty at Fault:1		
	Other		Fixed Object	Unsafe Speed	0.5	22350	Hit & Run: No	Complaint of Pain	# Inj: 1	# Killed: 0		
Party 1 Driver	EAST	Making Right Turn	M	Age: 45	2009 HARLEY DAVIDS	ULTRA	Motorcycle					
Veh Type:		Sobriety: HNBD		Assoc Factor: None Apparent		None In Vehicle	Cell Phone Not In Use					
21344005	12/10/2021	09:31	Friday	MOUNTAIN AVE - 7TH ST		325'	Direction: NORTH	Daylight	Clear	Pty at Fault:1		
	Rear-End		Other Motor Vehicle	Unsafe Lane Change		21658(A)	Hit & Run: Misde	Complaint of Pain	# Inj: 1	# Killed: 0		
Party 1 Driver	NORT	Making Right Turn	Not Sta	Age:	TOYOTA		Sport Utility Vehicle					
Veh Type:		Sobriety: Impairment Not Kno		Assoc Factor: None Apparent			Not Stated					
Party 2 Driver	NORT	Proceeding Straight	M	Age: 66	1999 CHEVROLET	TRACKER	Sport Utility Vehicle					
Veh Type:		Sobriety: HNBD		Assoc Factor: None Apparent		Lap/Shoulder Harness Used	Cell Phone Not In Use					
21348002	12/14/2021	01:37	Tuesday	MOUNTAIN AVE - ARROW HWY		107'	Direction: NORTH	Dark - Street Lig	Cloudy	Pty at Fault:1		
	Hit Object		Fixed Object	Driving Under Influence		23152(A)	Hit & Run: No	Property Damage Only	# Inj: 0	# Killed: 0		
Party 1 Driver	SOUT	Proceeding Straight	F	Age: 29	2018 HONDA	CIVIC	Passenger Car, Station Wagon, Jeep					
Veh Type:		Sobriety: HBD Under Influenc		Assoc Factor: Violation		Lap/Shoulder Harness Used	Cell Phone Not In Use					
22011009	1/11/2022	12:57	Tuesday	MOUNTAIN AVE - 11TH ST		235'	Direction: SOUTH	Daylight	Clear	Pty at Fault:1		
	Sideswipe		Other Motor Vehicle	Unsafe Lane Change		21658(A)	Hit & Run: No	Complaint of Pain	# Inj: 1	# Killed: 0		
Party 1 Driver	NORT	Changing Lanes	M	Age: 66	2005 GMC	SAVANNA	Passenger Car, Station Wagon, Jeep					
Veh Type:		Sobriety: HNBD		Assoc Factor: None Apparent		Lap/Shoulder Harness Used	Cell Phone Not In Use					
Party 2 Driver	NORT	Proceeding Straight	F	Age: 42	2003 JEEP	LIBERTY	Sport Utility Vehicle					
Veh Type:		Sobriety: HNBD		Assoc Factor: Violation		Lap/Shoulder Harness Used	Cell Phone Not In Use					
Party 3 Driver	NORT	Stopped In Road	M	Age: 81	2018 ACURA	TL	Passenger Car, Station Wagon, Jeep					
Veh Type:		Sobriety: HNBD		Assoc Factor: None Apparent		Lap/Shoulder Harness Used	Cell Phone Not In Use					
22012013	1/12/2022	14:08	Wednesday	9TH ST - MOUNTAIN AVE		0'	Direction: Not Stated	Daylight	Clear	Pty at Fault:0		
	Broadside		Other Motor Vehicle	Unknown	0.5		Hit & Run: No	Complaint of Pain	# Inj: 1	# Killed: 0		
Party 1 Driver	NORT	Proceeding Straight	F	Age: 74	2014 HYUNDAI	ACCENT	Passenger Car, Station Wagon, Jeep					
Veh Type:		Sobriety: HNBD		Assoc Factor: None Apparent		Lap/Shoulder Harness Used	Cell Phone Not In Use					
Party 2 Driver	EAST	Proceeding Straight	F	Age: 84	2001 TOYOTA	RAV4	Sport Utility Vehicle					
Veh Type:		Sobriety: HNBD		Assoc Factor: None Apparent		Lap/Shoulder Harness Used	Cell Phone Not In Use					
22024019	1/24/2022	21:04	Monday	MOUNTAIN AVE - ARROW HWY		0'	Direction: Not Stated	Dark - Street Lig	Clear	Pty at Fault:1		
	Broadside		Other Motor Vehicle	Driving Under Influence	0.5	23152(A)	Hit & Run: No	Complaint of Pain	# Inj: 2	# Killed: 0		
Party 1 Driver	SOUT	Proceeding Straight	M	Age: 40	2019 CHRYSLER	PACIFICA	Passenger Car, Station Wagon, Jeep					
Veh Type:		Sobriety: HBD Under Influenc		Assoc Factor: Violation		Lap/Shoulder Harness Used	Cell Phone Not In Use					

MOUNTAIN AVE from 7TH ST to FOOTHILL BLVD

Party 2 Driver	WEST	Making Left Turn	M	Age: 29	2007 BMW	525i	Passenger Car, Station Wagon, Jeep				
Veh Type:		Sobriety: HNBD		Assoc Factor: None Apparent		Lap/Shoulder Harness Used	Cell Phone Not In Use				
22029019	1/29/2022	20:20	Saturday	MOUNTAIN AVE - 8TH ST		235'	Direction: NORTH	Dark - Street Lig	Clear	Pty at Fault:1	
	Hit Object	Fixed Object		Improper Turning		22107	Hit & Run: No	Severe Injury	# Inj: 1	# Killed: 0	
Party 1 Driver	SOUT	Other Unsafe Turning	M	Age: 55	2007 HARLEY DAVIDS	DUECE	Motorcycle				
Veh Type:		Sobriety: HNBD		Assoc Factor: None Apparent		M/C Helmet Driver - Yes	Cell Phone Not In Use				
Party 2 Driver	SOUT	Stopped In Road	M	Age: 37	2006 CHEVROLET	TAHOE	Sport Utility Vehicle				
Veh Type:		Sobriety: HNBD		Assoc Factor: None Apparent		Lap/Shoulder Harness Used	Cell Phone Not In Use				
Party 3 Driver	SOUT	Stopped In Road	F	Age: 32	2012 KIA	OPTIMA	Passenger Car, Station Wagon, Jeep				
Veh Type:		Sobriety: HNBD		Assoc Factor: None Apparent		Lap/Shoulder Harness Used	Cell Phone Not In Use				
22038016	2/7/2022	17:51	Monday	MOUNTAIN AVE - 8TH ST		184'	Direction: NORTH	Dusk - Dawn	Clear	Pty at Fault:0	
	Rear-End	Other Motor Vehicle		Unknown			Hit & Run: No	Complaint of Pain	# Inj: 2	# Killed: 0	
Party 1 Driver	SOUT	Proceeding Straight	M	Age: 28	2015 HONDA	ACCORD	Passenger Car, Station Wagon, Jeep				
Veh Type:		Sobriety: HBD Impairment Un		Assoc Factor: None Apparent		Unknown	Cell Phone Not In Use				
Party 2 Driver	SOUT	Changing Lanes	M	Age: 32	2022 HONDA	CIVIC	Passenger Car, Station Wagon, Jeep				
Veh Type:		Sobriety: HNBD		Assoc Factor: None Apparent		Lap/Shoulder Harness Used	Cell Phone Not In Use				
22039015	2/8/2022	15:53	Tuesday	MOUNTAIN AVE - FOOTHILL BLVD		411'	Direction: SOUTH	Daylight	Clear	Pty at Fault:1	
	Broadside	Other Motor Vehicle		Auto R/W Violation		21804(A)	Hit & Run: No	Complaint of Pain	# Inj: 2	# Killed: 0	
Party 1 Driver	NORT	Proceeding Straight	F	Age: 45	2013 HYUNDAI	SONATA	Passenger Car, Station Wagon, Jeep				
Veh Type:		Sobriety: HNBD		Assoc Factor: None Apparent		Lap/Shoulder Harness Used	Cell Phone Not In Use				
Party 2 Driver	SOUT	Entering Traffic	F	Age: 21	1988 HONDA	CIVIC	Passenger Car, Station Wagon, Jeep				
Veh Type:		Sobriety: HNBD		Assoc Factor: None Apparent		Lap/Shoulder Harness Used	Cell Phone Not In Use				
22041015	2/10/2022	18:59	Thursday	MOUNTAIN AVE - ARROW HWY		438'	Direction: NORTH	Dark - Street Lig	Clear	Pty at Fault:1	
	Hit Object	Fixed Object		Improper Turning		22107	Hit & Run: No	Other Visible Injury	# Inj: 1	# Killed: 0	
Party 1 Driver	SOUT	Proceeding Straight	F	Age: 76	2011 NISSAN	SENTRA	Passenger Car, Station Wagon, Jeep				
Veh Type:		Sobriety: HNBD		Assoc Factor: None Apparent		Lap/Shoulder Harness Used	Cell Phone Not In Use				
22049022	2/18/2022	20:02	Friday	MOUNTAIN AVE - FOOTHILL BLVD		0'	Direction: Not Stated	Dark - Street Lig	Clear	Pty at Fault:1	
	Broadside	Other Motor Vehicle		Driving Under Influence	0.25	23152(A)	Hit & Run: No	Complaint of Pain	# Inj: 3	# Killed: 0	
Party 1 Driver	NORT	Proceeding Straight	M	Age: 35	2015 MITSUBISHI	OUTLANDER	Sport Utility Vehicle				
Veh Type:		Sobriety: HBD Under Influen		Assoc Factor: Violation		Lap/Shoulder Harness Used	Not Stated				
Party 2 Driver	WEST	Proceeding Straight	M	Age: 31	2004 CHEVROLET	SILVERADO	Pickups & Panels				
Veh Type:		Sobriety: HNBD		Assoc Factor: None Apparent		Lap/Shoulder Harness Used	Cell Phone Not In Use				
22055017	2/24/2022	15:46	Thursday	MOUNTAIN AVE - 9TH ST		357'	Direction: NORTH	Daylight	Clear	Pty at Fault:1	
	Vehicle - Pedestrian	Pedestrian		Ped R/W Violation		21952	Hit & Run: No	Complaint of Pain	# Inj: 1	# Killed: 0	
Party 1 Driver	NORT	Entering Traffic	M	Age: 71	2016 GMC	SIERRA	Pickups & Panels				
Veh Type:		Sobriety: HNBD		Assoc Factor: None Apparent		Lap/Shoulder Harness Used	Cell Phone Not In Use				
Party 2 Pedestrian	SOUT	Proceeding Straight	M	Age: 43			Pedestrian				
Veh Type:		Sobriety: HNBD		Assoc Factor: None Apparent		Not Required	Cell Phone Not In Use				
22057003	2/26/2022	05:42	Saturday	MOUNTAIN AVE - ARROW HWY		505'	Direction: NORTH	Dusk - Dawn	Clear	Pty at Fault:1	
	Broadside	Other Motor Vehicle		Unsafe Lane Change		21658(A)	Hit & Run: No	Complaint of Pain	# Inj: 1	# Killed: 0	

MOUNTAIN AVE from 7TH ST to FOOTHILL BLVD

Party 1 Driver	SOUT	Changing Lanes	M	Age: 40	2017 TOYOTA	TUNDRA	Pickups & Panels				
Veh Type:		Sobriety: HNBD		Assoc Factor: None Apparent		Lap/Shoulder Harness Used	Cell Phone Not In Use				
Party 2 Driver	SOUT	Proceeding Straight	M	Age: 65	2014 FORD	EDGE	Sport Utility Vehicle				
Veh Type:		Sobriety: HNBD		Assoc Factor: None Apparent		Lap/Shoulder Harness Used	Cell Phone Not In Use				
22060022	3/1/2022	17:12	Tuesday	MOUNTAIN AVE - ARROW HWY			31'	Direction: NORTH	Daylight	Clear	Pty at Fault:1
	Sideswipe	Motor Vehicle on Othe		Unsafe Lane Change		21658(A)	Hit & Run: No	Complaint of Pain	# Inj: 2	# Killed: 0	
Party 1 Driver	SOUT	Changing Lanes	F	Age: 34	2008 TOYOTA	SOLARA	Passenger Car, Station Wagon, Jeep				
Veh Type:		Sobriety: HNBD		Assoc Factor: None Apparent		Lap/Shoulder Harness Used	Cell Phone Not In Use				
Party 2 Driver	SOUT	Proceeding Straight	M	Age: 19	2018 NISSAN	ROGUE	Sport Utility Vehicle				
Veh Type:		Sobriety: HNBD		Assoc Factor: None Apparent		Lap/Shoulder Harness Used	Cell Phone Not In Use				
22064019	3/5/2022	03:00	Saturday	MOUNTAIN AVE - 7TH ST			25'	Direction: NORTH	Dark - Street Lig	Clear	Pty at Fault:1
	Rear-End	Other Motor Vehicle		Unsafe Speed		22350	Hit & Run: Misde	Property Damage Only	# Inj: 0	# Killed: 0	
Party 1 Driver	SOUT	Proceeding Straight	Not Sta	Age:	2018 LEXUS	GX460	Sport Utility Vehicle				
Veh Type:		Sobriety: Impairment Not Kno		Assoc Factor: None Apparent			Not Stated				
Party 2 Driver	SOUT	Stopped In Road	F	Age: 47	2016 NISSAN	PATHFINDER	Sport Utility Vehicle				
Veh Type:		Sobriety: HNBD		Assoc Factor: None Apparent		Lap/Shoulder Harness Used	Cell Phone Not In Use				
22069021	3/10/2022	21:34	Thursday	MOUNTAIN AVE - FOOTHILL BLVD			546'	Direction: SOUTH	Dark - Street Lig	Clear	Pty at Fault:1
	Rear-End	Other Motor Vehicle		Unsafe Speed		22350	Hit & Run: No	Complaint of Pain	# Inj: 2	# Killed: 0	
Party 1 Driver	SOUT	Proceeding Straight	M	Age: 86	1 TOYOTA	CAMRY	Passenger Car, Station Wagon, Jeep				
Veh Type:		Sobriety: HNBD		Assoc Factor: None Apparent		Lap/Shoulder Harness Used	Cell Phone Not In Use				
Party 2 Driver	SOUT	Stopped In Road	M	Age: 43	2019 FORD	EXPEDITION	Sport Utility Vehicle				
Veh Type:		Sobriety: HNBD		Assoc Factor: None Apparent		Lap/Shoulder Harness Used	Cell Phone Not In Use				
22075017	3/16/2022	16:21	Wednesday	MOUNTAIN AVE - 8TH ST			395'	Direction: NORTH	Daylight	Clear	Pty at Fault:1
	Sideswipe	Other Motor Vehicle		Unsafe Lane Change		21658(A)	Hit & Run: No	Other Visible Injury	# Inj: 1	# Killed: 0	
Party 1 Driver	SOUT	Changing Lanes	M	Age: 31	GRUMMAN LON		Other Commercial				
Veh Type:		Sobriety: HNBD		Assoc Factor: None Apparent		None In Vehicle	Cell Phone Not In Use				
Party 2 Driver	SOUT	Proceeding Straight	M	Age: 33	2015 YAMAHA	MC	Motorcycle				
Veh Type:		Sobriety: HNBD		Assoc Factor: None Apparent		M/C Helmet Driver - Yes	Cell Phone Not In Use				
22096010	4/6/2022	12:48	Wednesday	MOUNTAIN AVE - ARROW HWY			0'	Direction: Not Stated	Daylight	Clear	Pty at Fault:1
	Broadside	Other Motor Vehicle		Traffic Signals and Signs 0.5		21453(A)	Hit & Run: No	Complaint of Pain	# Inj: 3	# Killed: 0	
Party 1 Driver	NORT	Proceeding Straight	F	Age: 88	1940 LEXUS	IS250	Passenger Car, Station Wagon, Jeep				
Veh Type:		Sobriety: HNBD		Assoc Factor: None Apparent		Lap/Shoulder Harness Used	Cell Phone Not In Use				
Party 2 Driver	EAST	Proceeding Straight	M	Age: 41	2021 FORD	F-150	Pickups & Panels				
Veh Type:		Sobriety: HNBD		Assoc Factor: None Apparent		Lap/Shoulder Harness Used	Cell Phone Not In Use				
Party 3 Driver	WEST	Making Left Turn	M	Age: 57	2019 TOYOTA	CAMRY	Passenger Car, Station Wagon, Jeep				
Veh Type:		Sobriety: HNBD		Assoc Factor: None Apparent		Lap/Shoulder Harness Used	Cell Phone Not In Use				
22099015	4/9/2022	18:54	Saturday	MOUNTAIN AVE - FOOTHILL BLVD			411'	Direction: SOUTH	Daylight	Cloudy	Pty at Fault:1
	Broadside	Other Motor Vehicle		Unsafe Lane Change		21658(A)	Hit & Run: No	Complaint of Pain	# Inj: 1	# Killed: 0	
Party 1 Driver	SOUT	Making Right Turn	F	Age: 52	2018 CADILLAC	ATS	Passenger Car, Station Wagon, Jeep				
Veh Type:		Sobriety: HNBD		Assoc Factor: None Apparent		Lap/Shoulder Harness Used	Cell Phone Not In Use				
Party 2 Driver	SOUT	Proceeding Straight	M	Age: 28	2003 SUBARU	WRX	Passenger Car, Station Wagon, Jeep				
Veh Type:		Sobriety: HNBD		Assoc Factor: None Apparent		Lap/Shoulder Harness Used	Cell Phone Not In Use				

MOUNTAIN AVE from 7TH ST to FOOTHILL BLVD

22112018	4/22/2022	14:36	Friday	MOUNTAIN AVE - FOOTHILL BLVD	0.25	0'	Direction: Not Stated	Daylight	Cloudy	Pty at Fault:1
	Rear-End		Other Motor Vehicle	Unsafe Speed		22350	Hit & Run: Misde	Property Damage Only	# Inj: 0	# Killed: 0
Party 1 Driver	NORT	Proceeding Straight	Not Sta	Age: 2009 MERCEDES-BENZ	C350		Passenger Car, Station Wagon, Jeep			
Veh Type:		Sobriety: Impairment Not Kno	Assoc Factor: None Apparent				Not Stated			
Party 2 Driver	NORT	Stopped In Road	F	Age: 70	2014 CHEVROLET	SONIC LT	Passenger Car, Station Wagon, Jeep			
Veh Type:		Sobriety: HNBD	Assoc Factor: None Apparent		Lap/Shoulder Harness Used		Cell Phone Not In Use			
22112020	4/22/2022	17:19	Friday	MOUNTAIN AVE - ARROW HWY	0.5	0'	Direction: Not Stated	Daylight	Clear	Pty at Fault:0
	Broadside		Other Motor Vehicle	Traffic Signals and Signs		21453(A)	Hit & Run: No	Complaint of Pain	# Inj: 2	# Killed: 0
Party 1 Driver	SOUT	Proceeding Straight	F	Age: 28	2009 TOYOTA	VENZA	Passenger Car, Station Wagon, Jeep			
Veh Type:		Sobriety: Not Applicable	Assoc Factor: None Apparent		Unknown		Cell Phone Not In Use			
Party 2 Driver	SOUT	Making Left Turn	M	Age: 59	2008 SCION	XB	Passenger Car, Station Wagon, Jeep			
Veh Type:		Sobriety: Not Applicable	Assoc Factor: None Apparent		Unknown		Cell Phone Not In Use			
Party 3 Driver	NORT	Stopped In Road	F	Age: 45	2016 CHEVROLET	TRAVERSE	Sport Utility Vehicle			
Veh Type:		Sobriety: Not Applicable	Assoc Factor: None Apparent		Lap Belt Used		Cell Phone Not In Use			
22132006	5/12/2022	12:54	Thursday	MOUNTAIN AVE - FOOTHILL BLVD		57'	Direction: SOUTH	Daylight	Clear	Pty at Fault:1
	Rear-End		Other Motor Vehicle	Unsafe Speed		22350	Hit & Run: Misde	Property Damage Only	# Inj: 0	# Killed: 0
Party 1 Driver	NORT	Proceeding Straight	M	Age:	CHRYSLER	300C	Passenger Car, Station Wagon, Jeep			
Veh Type:		Sobriety: Not Applicable	Assoc Factor: None Apparent				Cell Phone Not In Use			
Party 2 Driver	NORT	Stopped In Road	F	Age: 44	2022 ACURA	MDX	Passenger Car, Station Wagon, Jeep			
Veh Type:		Sobriety: HNBD	Assoc Factor: None Apparent		Lap/Shoulder Harness Used		Cell Phone Not In Use			
22144012	5/24/2022	11:15	Tuesday	MOUNTAIN AVE - 7TH ST	0.5	0'	Direction: Not Stated	Daylight	Clear	Pty at Fault:1
	Rear-End		Other Motor Vehicle	Unsafe Speed		22350	Hit & Run: No	Complaint of Pain	# Inj: 1	# Killed: 0
Party 1 Driver	SOUT	Proceeding Straight	M	Age: 21	2015 CHEVROLET	SILVERADO	Pickups & Panels			
Veh Type:		Sobriety: HNBD	Assoc Factor: Inattention		Lap/Shoulder Harness Used		Cell Phone Not In Use			
Party 2 Driver	SOUT	Stopped In Road	F	Age: 35	2010 LEXUS	IS250	Passenger Car, Station Wagon, Jeep			
Veh Type:		Sobriety: HNBD	Assoc Factor: None Apparent		Lap/Shoulder Harness Used		Cell Phone Not In Use			
22182014	7/1/2022	12:06	Friday	MOUNTAIN AVE - 7TH ST	0.5	0'	Direction: Not Stated	Daylight	Clear	Pty at Fault:1
	Broadside		Other Motor Vehicle	Traffic Signals and Signs		21453(A)	Hit & Run: No	Complaint of Pain	# Inj: 1	# Killed: 0
Party 1 Driver	NORT	Proceeding Straight	F	Age: 75	2006 ACURA	INTEGRA	Passenger Car, Station Wagon, Jeep			
Veh Type:		Sobriety: HNBD	Assoc Factor: None Apparent		Lap/Shoulder Harness Used		Cell Phone Not In Use			
Party 2 Driver	EAST	Proceeding Straight	F	Age: 47	2016 DODGE	CHALLENGER	Passenger Car, Station Wagon, Jeep			
Veh Type:		Sobriety: HNBD	Assoc Factor: None Apparent		Lap/Shoulder Harness Used		Cell Phone Not In Use			
22194009	7/13/2022	08:48	Wednesday	MOUNTAIN AVE - 9TH ST		616'	Direction: NORTH	Daylight	Clear	Pty at Fault:1
	Broadside		Bicycle			21453	Hit & Run: No	Other Visible Injury	# Inj: 1	# Killed: 0
Party 1 Driver	NORT	Proceeding Straight	F	Age: 63	2014 CHEVROLET	MALIBU	Passenger Car, Station Wagon, Jeep			
Veh Type:		Sobriety: HNBD	Assoc Factor: None Apparent		Lap/Shoulder Harness Used		Cell Phone Not In Use			
Party 2 Bicyclist	WEST	Proceeding Straight	M	Age: 48	RATTAN	Y48042	Bicycle			
Veh Type:		Sobriety: HNBD	Assoc Factor: None Apparent		M/C Helmet Driver - Yes		Cell Phone Not In Use			
22204024	7/23/2022	21:20	Saturday	MOUNTAIN AVE - 11TH ST		538'	Direction: SOUTH	Dark - Street Lig	Clear	Pty at Fault:1
	Vehicle - Pedestrian	Pedestrian		Pedestrian Violation		21950(B)	Hit & Run: Misde	Property Damage Only	# Inj: 1	# Killed: 0

MOUNTAIN AVE from 7TH ST to FOOTHILL BLVD

Party 1	Pedestrian	EAST	Other	Not Sta	Age:			Pedestrian				
Veh Type:			Sobriety: HNBD		Assoc Factor: None Apparent			Cell Phone Handheld In Use				
Party 2	Driver	SOUT	Proceeding Straight	M	Age: 22	2018 TOYOTA	COROLLA	Passenger Car, Station Wagon, Jeep				
Veh Type:			Sobriety: HNBD		Assoc Factor: None Apparent		Lap/Shoulder Harness Used	Cell Phone Handheld In Use				
22235015		8/23/2022	15:30	Tuesday	MOUNTAIN AVE - 8TH ST	0.5	0'	Direction: Not Stated	Daylight	Clear	Pty at Fault:0	
	Rear-End		Other Motor Vehicle	Other Than Driver				Hit & Run: No	Property Damage Only	# Inj: 0	# Killed: 0	
Party 1	Driver	NORT	Proceeding Straight	F	Age: 49	2013 FORD	FUSION	Passenger Car, Station Wagon, Jeep				
Veh Type:			Sobriety: Impairment Not Kno		Assoc Factor: None Apparent		Unknown	Cell Phone Not In Use				
Party 2	Driver	NORT	Stopped In Road	M	Age: 37	2018 TOYOTA	HIGHLANDER	Sport Utility Vehicle				
Veh Type:			Sobriety: HBD Not Under Infl		Assoc Factor: None Apparent		Lap/Shoulder Harness Used	Cell Phone Not In Use				
22238019		8/26/2022	17:09	Friday	MOUNTAIN AVE - 8TH ST		583'	Direction: SOUTH	Daylight	Clear	Pty at Fault:1	
	Rear-End		Other Motor Vehicle	Unsafe Speed		22350		Hit & Run: No	Complaint of Pain	# Inj: 2	# Killed: 0	
Party 1	Driver	NORT	Proceeding Straight	M	Age: 99	2003 BUICK	REGAL	Passenger Car, Station Wagon, Jeep				
Veh Type:			Sobriety: HNBD		Assoc Factor: None Apparent		Lap/Shoulder Harness Used	Cell Phone Not In Use				
Party 2	Driver	NORT	Stopped In Road	F	Age: 72	2007 CHEVROLET	MALIBU	Passenger Car, Station Wagon, Jeep				
Veh Type:			Sobriety: HNBD		Assoc Factor: None Apparent		Lap/Shoulder Harness Used	Cell Phone Not In Use				
22251011		8/27/2022	11:57	Saturday	MOUNTAIN AVE - 8TH ST		45'	Direction: SOUTH	Daylight	Clear	Pty at Fault:1	
	Rear-End		Other Motor Vehicle	Unsafe Speed		22350		Hit & Run: No	Complaint of Pain	# Inj: 1	# Killed: 0	
Party 1	Driver	NORT	Proceeding Straight	M	Age: 45	2001 NISSAN	PATHFINDER	Sport Utility Vehicle				
Veh Type:			Sobriety: HNBD		Assoc Factor: Inattention		Lap/Shoulder Harness Used	Cell Phone Not In Use				
Party 2	Driver	NORT	Stopped In Road	F	Age: 42	2016 HONDA	PILOT	Mini Van				
Veh Type:			Sobriety: HNBD		Assoc Factor: None Apparent		Lap/Shoulder Harness Used	Cell Phone Not In Use				
22242014		8/30/2022	16:56	Tuesday	MOUNTAIN AVE - FOOTHILL BLVD		395'	Direction: SOUTH	Daylight	Clear	Pty at Fault:1	
	Broadside		Other Motor Vehicle	Auto R/W Violation		21801(A)		Hit & Run: No	Complaint of Pain	# Inj: 2	# Killed: 0	
Party 1	Driver	SOUT	Making Left Turn	F	Age: 62	2013 CHEVROLET	EQUINOX	Sport Utility Vehicle				
Veh Type:			Sobriety: HNBD		Assoc Factor: None Apparent		Lap/Shoulder Harness Used	Cell Phone Not In Use				
Party 2	Driver	NORT	Proceeding Straight	M	Age: 37	2020 CHEVROLET	CAMARO	Passenger Car, Station Wagon, Jeep				
Veh Type:			Sobriety: HNBD		Assoc Factor: None Apparent		Lap/Shoulder Harness Used	Cell Phone Not In Use				
22244018		9/1/2022	13:07	Thursday	MOUNTAIN AVE - FOOTHILL BLVD		392'	Direction: SOUTH	Daylight	Clear	Pty at Fault:1	
	Broadside		Other Motor Vehicle	Auto R/W Violation		21801(A)		Hit & Run: No	Complaint of Pain	# Inj: 2	# Killed: 0	
Party 1	Driver	SOUT	Making Left Turn	F	Age: 27	2016 FORD	FOCUS	Passenger Car, Station Wagon, Jeep				
Veh Type:			Sobriety: HNBD		Assoc Factor: None Apparent		Lap/Shoulder Harness Used	Cell Phone Not In Use				
Party 2	Driver	NORT	Proceeding Straight	M	Age: 54	2004 CHEVROLET	AVALANCHE	Passenger Car, Station Wagon, Jeep				
Veh Type:			Sobriety: HNBD		Assoc Factor: None Apparent		Lap/Shoulder Harness Used	Cell Phone Not In Use				
22245018		9/2/2022	20:26	Friday	MOUNTAIN AVE - 7TH ST		33'	Direction: NORTH	Dark - Street Lig	Clear	Pty at Fault:1	
	Rear-End		Other Motor Vehicle	Unsafe Speed		22350		Hit & Run: No	Complaint of Pain	# Inj: 1	# Killed: 0	
Party 1	Driver	SOUT	Proceeding Straight	F	Age: 19	1994 TOYOTA	LAND CRUISER	Sport Utility Vehicle				
Veh Type:			Sobriety: HNBD		Assoc Factor: None Apparent		Lap/Shoulder Harness Used	Cell Phone Not In Use				
Party 2	Driver	SOUT	Stopped In Road	F	Age: 26	2019 TOYOTA	CAMRY	Passenger Car, Station Wagon, Jeep				
Veh Type:			Sobriety: HNBD		Assoc Factor: None Apparent		Lap/Shoulder Harness Used	Cell Phone Not In Use				

MOUNTAIN AVE from 7TH ST to FOOTHILL BLVD

22263016	9/20/2022	15:44	Tuesday	MOUNTAIN AVE - 9TH ST	0.5	0'	Direction: Not Stated	Daylight	Clear	Pty at Fault:1
	Vehicle - Pedestrian	Pedestrian		Ped R/W Violation		21950(A)	Hit & Run: No	Complaint of Pain	# Inj: 1	# Killed: 0
Party 1 Driver	SOUT	Proceeding Straight	M	Age: 68	2001 FORD	F-250	Pickups & Panels			
Veh Type:		Sobriety: HNBD		Assoc Factor: None Apparent		Lap Belt Used	Cell Phone Not In Use			
Party 2 Pedestrian	EAST	Proceeding Straight	M	Age: 18			Pedestrian			
Veh Type:		Sobriety: HNBD		Assoc Factor: None Apparent		Not Required	Cell Phone Not In Use			
22280020	10/7/2022	09:15	Friday	MOUNTAIN AVE - ARROW HWY	0.5	0'	Direction: Not Stated	Daylight	Clear	Pty at Fault:1
	Rear-End	Other Motor Vehicle		Unsafe Speed		22350	Hit & Run: No	Complaint of Pain	# Inj: 1	# Killed: 0
Party 1 Driver	NORT	Proceeding Straight	M	Age: 44	2008 CHEVROLET	SILVERADO	Two Axle Truck			
Veh Type:		Sobriety: Impairment Not Kno		Assoc Factor: None Apparent		Unknown	Cell Phone Not In Use			
Party 2 Driver	NORT	Stopped In Road	F	Age: 27	2018 KIA	SOUL	Passenger Car, Station Wagon, Jeep			
Veh Type:		Sobriety: HNBD		Assoc Factor: None Apparent		Lap/Shoulder Harness Used	Cell Phone Not In Use			
22280028	10/7/2022	19:05	Friday	MOUNTAIN AVE - 8TH ST		505'	Direction: SOUTH	Dark - Street Lig	Clear	Pty at Fault:1
	Broadside	Other Motor Vehicle		Traffic Signals and Signs		21453(B)	Hit & Run: No	Complaint of Pain	# Inj: 1	# Killed: 0
Party 1 Driver	SOUT	Making Right Turn	M	Age: 33	2010 SUBARU	OUTBACK	Sport Utility Vehicle			
Veh Type:		Sobriety: HNBD		Assoc Factor: None Apparent		Lap/Shoulder Harness Used	Cell Phone Not In Use			
Party 2 Driver	WEST	Proceeding Straight	F	Age: 36	2017 AUDI	A4	Passenger Car, Station Wagon, Jeep			
Veh Type:		Sobriety: HNBD		Assoc Factor: None Apparent		Lap/Shoulder Harness Used	Cell Phone Not In Use			
22283002	10/10/2022	01:48	Monday	MOUNTAIN AVE - 7TH ST		0'	Direction: Not Stated	Dark - Street Lig	Clear	Pty at Fault:1
	Head-On	Bicycle		Ped R/W Violation	0.5	21950(A)	Hit & Run: No	Complaint of Pain	# Inj: 1	# Killed: 0
Party 1 Driver	EAST	Making U Turn	F	Age: 86	2013 FORD	ESCAPE	Passenger Car, Station Wagon, Jeep			
Veh Type:		Sobriety: HNBD		Assoc Factor: None Apparent		Lap/Shoulder Harness Used	Cell Phone Not In Use			
Party 2 Bicyclist	EAST	Proceeding Straight	M	Age: 56			Bicycle			
Veh Type:		Sobriety: HNBD		Assoc Factor: None Apparent		Not Required	Cell Phone Not In Use			
22288014	10/15/2022	12:38	Saturday	MOUNTAIN AVE - 8TH ST		504'	Direction: SOUTH	Daylight	Cloudy	Pty at Fault:1
	Rear-End	Other Motor Vehicle		Unsafe Speed		22350	Hit & Run: No	Complaint of Pain	# Inj: 3	# Killed: 0
Party 1 Driver	SOUT	Proceeding Straight	F	Age: 45	2016 BMW	X5	Sport Utility Vehicle			
Veh Type:		Sobriety: HNBD		Assoc Factor: None Apparent		Lap/Shoulder Harness Used	Cell Phone Not In Use			
Party 2 Driver	SOUT	Stopped In Road	M	Age: 19	2015 LEXUS	RX300	Sport Utility Vehicle			
Veh Type:		Sobriety: HNBD		Assoc Factor: None Apparent		Lap/Shoulder Harness Used	Cell Phone Not In Use			
22299021	10/26/2022	21:30	Wednesday	MOUNTAIN AVE - 7TH ST	0.5	0'	Direction: Not Stated	Dark - Street Lig	Clear	Pty at Fault:1
	Broadside	Other Motor Vehicle		Traffic Signals and Signs		21453(A)	Hit & Run: Misde	Other Visible Injury	# Inj: 1	# Killed: 0
Party 1 Driver	NORT	Proceeding Straight	M	Age: 56	2008 SCION	XB	Passenger Car, Station Wagon, Jeep			
Veh Type:		Sobriety: HNBD		Assoc Factor: None Apparent		Unknown	Cell Phone Not In Use			
Party 2 Driver	WEST	Making Left Turn	M	Age: 60	1995 ACURA	INTEGRA	Passenger Car, Station Wagon, Jeep			
Veh Type:		Sobriety: HNBD		Assoc Factor: None Apparent		Lap Belt Used	Cell Phone Not In Use			
22302002	10/29/2022	02:37	Saturday	MOUNTAIN AVE - 7TH ST		250'	Direction: NORTH	Dark - Street Lig	Clear	Pty at Fault:1
	Hit Object	Fixed Object		Improper Turning		22107	Hit & Run: Misde	Property Damage Only	# Inj: 0	# Killed: 0
Party 1 Driver	Not S	Proceeding Straight	Not Sta	Age:	2022 TOYOTA	COROLLA				
Veh Type:		Sobriety: Impairment Not Kno		Assoc Factor: None Apparent			Not Stated			

MOUNTAIN AVE from 7TH ST to FOOTHILL BLVD

22307018	11/3/2022	18:16	Thursday	MOUNTAIN AVE - 9TH ST	0.5	0'	Direction: Not Stated	Dark - Street Lig	Clear	Pty at Fault:1
	Rear-End		Other Motor Vehicle	Unsafe Speed		22350	Hit & Run: No	Complaint of Pain	# Inj: 1	# Killed: 0
Party 1 Driver	SOUT	Proceeding Straight	M	Age: 32	2022 TOYOTA	TUNDRA	Two Axle Truck			
Veh Type:		Sobriety: HNBD		Assoc Factor: None Apparent		Lap/Shoulder Harness Used	Cell Phone Handheld In Use			
Party 2 Driver	SOUT	Stopped In Road	M	Age: 40	2018 HYUNDAI	ELANTRA	Passenger Car, Station Wagon, Jeep			
Veh Type:		Sobriety: HNBD		Assoc Factor: None Apparent		Lap/Shoulder Harness Used	Cell Phone Not In Use			
Party 3 Driver	SOUT	Stopped In Road	M	Age: 32	2001 TOYOTA	SOLANA	Passenger Car, Station Wagon, Jeep			
Veh Type:		Sobriety: HNBD		Assoc Factor: None Apparent		Lap/Shoulder Harness Used	Cell Phone Not In Use			
22319002	11/15/2022	01:16	Tuesday	ARROW HWY - MOUNTAIN AVE	0.5	0'	Direction: Not Stated	Dark - Street Lig	Not Stated	Pty at Fault:1
	Broadside		Other Motor Vehicle	Traffic Signals and Signs		21453(A)	Hit & Run: No	Complaint of Pain	# Inj: 2	# Killed: 0
Party 1 Driver	NORT	Proceeding Straight	M	Age: 21	2009 NISSAN	ALTIMA	Passenger Car, Station Wagon, Jeep			
Veh Type:		Sobriety: Not Applicable		Assoc Factor: None Apparent		Lap/Shoulder Harness Used	Cell Phone Not In Use			
Party 2 Driver	WEST	Proceeding Straight	F	Age: 46	2006 CHEVROLET	IMPALA	Passenger Car, Station Wagon, Jeep			
Veh Type:		Sobriety: Not Applicable		Assoc Factor: None Apparent		Lap/Shoulder Harness Used	Cell Phone Not In Use			
22323018	11/19/2022	17:33	Saturday	MOUNTAIN AVE - FOOTHILL BLVD		440'	Direction: SOUTH	Dark - Street Lig	Clear	Pty at Fault:1
	Broadside		Other Motor Vehicle	Auto R/W Violation		21801(A)	Hit & Run: No	Complaint of Pain	# Inj: 2	# Killed: 0
Party 1 Driver	NORT	Making Left Turn	M	Age: 33	2020 TOYOTA	COROLLA	Passenger Car, Station Wagon, Jeep			
Veh Type:		Sobriety: HNBD		Assoc Factor: None Apparent		Lap/Shoulder Harness Used	Cell Phone Not In Use			
Party 2 Driver	SOUT	Proceeding Straight	M	Age: 24	2010 TOYOTA	CAMRY	Passenger Car, Station Wagon, Jeep			
Veh Type:		Sobriety: HNBD		Assoc Factor: None Apparent		Lap/Shoulder Harness Used	Cell Phone Not In Use			
22345018	12/11/2022	14:48	Sunday	MOUNTAIN AVE - 7TH ST	0.5	0'	Direction: Not Stated	Daylight	Cloudy	Pty at Fault:1
	Broadside		Other Motor Vehicle	Traffic Signals and Signs		21453(A)	Hit & Run: No	Complaint of Pain	# Inj: 2	# Killed: 0
Party 1 Driver	NORT	Proceeding Straight	F	Age: 56	2002 CHEVROLET	TAHOE	Sport Utility Vehicle			
Veh Type:		Sobriety: HNBD		Assoc Factor: None Apparent		Lap/Shoulder Harness Used	Cell Phone Not In Use			
Party 2 Driver	EAST	Making Left Turn	F	Age: 43	2021 HONDA	ACCORD	Passenger Car, Station Wagon, Jeep			
Veh Type:		Sobriety: HNBD		Assoc Factor: None Apparent		Lap/Shoulder Harness Used	Cell Phone Not In Use			
22346009	12/12/2022	10:47	Monday	MOUNTAIN AVE - 8TH ST		513'	Direction: SOUTH	Daylight	Clear	Pty at Fault:1
	Head-On		Other Motor Vehicle	Traffic Signals and Signs		21453(A)	Hit & Run: No	Complaint of Pain	# Inj: 1	# Killed: 0
Party 1 Driver	NORT	Proceeding Straight	M	Age: 27	2017 LEXUS	ES350	Passenger Car, Station Wagon, Jeep			
Veh Type:		Sobriety: HNBD		Assoc Factor: None Apparent		Lap/Shoulder Harness Used	Cell Phone Handheld In Use			
Party 2 Driver	EAST	Making Left Turn	F	Age: 67	2018 JEEP	GRAND CHERO	Sport Utility Vehicle			
Veh Type:		Sobriety: HNBD		Assoc Factor: None Apparent		Lap/Shoulder Harness Used	Cell Phone Not In Use			
22353016	12/19/2022	17:47	Monday	8TH ST - MOUNTAIN AVE	0.5	0'	Direction: Not Stated	Dark - Street Lig	Clear	Pty at Fault:1
	Broadside		Other Motor Vehicle	Auto R/W Violation		21801(A)	Hit & Run: No	Complaint of Pain	# Inj: 1	# Killed: 0
Party 1 Driver	EAST	Making Left Turn	F	Age: 52	2011 FORD	FLEX	Passenger Car, Station Wagon, Jeep			
Veh Type:		Sobriety: HNBD		Assoc Factor: None Apparent		Lap/Shoulder Harness Used	Cell Phone Not In Use			
Party 2 Driver	WEST	Proceeding Straight	M	Age: 20	1998 TOYOTA	CAMRY	Passenger Car, Station Wagon, Jeep			
Veh Type:		Sobriety: HNBD		Assoc Factor: None Apparent		Lap/Shoulder Harness Used	Cell Phone Not In Use			
23002012	1/2/2023	18:12	Monday	MOUNTAIN AVE - ARROW HWY	0.5	0'	Direction: Not Stated	Dark - Street Lig	Raining	Pty at Fault:1
	Head-On		Other Motor Vehicle	Auto R/W Violation		21801(A)	Hit & Run: No	Complaint of Pain	# Inj: 1	# Killed: 0

MOUNTAIN AVE from 7TH ST to FOOTHILL BLVD

Party 1 Driver	WEST	Making Left Turn	M	Age: 23	2009 CADILLAC	CTS-V	Passenger Car, Station Wagon, Jeep			
Veh Type:		Sobriety: HNBD		Assoc Factor: None Apparent		Lap/Shoulder Harness Used	Cell Phone Not In Use			
Party 2 Driver	EAST	Proceeding Straight	M	Age: 42	2008 FORD	FOCUS	Passenger Car, Station Wagon, Jeep			
Veh Type:		Sobriety: HNBD		Assoc Factor: None Apparent		Lap/Shoulder Harness Used	Cell Phone Not In Use			
23006019	1/6/2023	21:53	Friday	FOOTHILL BLVD - MOUNTAIN AVE	0.25	0'	Direction: Not Stated	Dark - Street Lig	Clear	Pty at Fault:1
	Broadside		Other Motor Vehicle	Driving Under Influence		23152(A)	Hit & Run: No	Other Visible Injury	# Inj: 2	# Killed: 0
Party 1 Driver	EAST	Making Left Turn	M	Age: 50	2019 HYUNDAI	SONATA	Passenger Car, Station Wagon, Jeep			
Veh Type:		Sobriety: HBD Under Influen		Assoc Factor: Violation		Lap/Shoulder Harness Used	Cell Phone Not In Use			
Party 2 Driver	SOUT	Proceeding Straight	M	Age: 21	2003 INFINITI	G35	Passenger Car, Station Wagon, Jeep			
Veh Type:		Sobriety: HNBD		Assoc Factor: None Apparent		Lap/Shoulder Harness Used	Cell Phone Not In Use			
23017008	1/17/2023	10:54	Tuesday	MOUNTAIN AVE - 7TH ST	0.5	0'	Direction: Not Stated	Daylight	Clear	Pty at Fault:1
	Broadside		Other Motor Vehicle	Traffic Signals and Signs		21453(A)	Hit & Run: No	Complaint of Pain	# Inj: 2	# Killed: 0
Party 1 Driver	SOUT	Proceeding Straight	F	Age: 34	2014 SCION	XD	Passenger Car, Station Wagon, Jeep			
Veh Type:		Sobriety: HNBD		Assoc Factor: None Apparent		Lap/Shoulder Harness Used	Cell Phone Not In Use			
Party 2 Driver	WEST	Making Left Turn	F	Age: 35	2007 TOYOTA	CAMRY	Passenger Car, Station Wagon, Jeep			
Veh Type:		Sobriety: HNBD		Assoc Factor: None Apparent		Lap/Shoulder Harness Used	Cell Phone Not In Use			
23023018	1/23/2023	17:48	Monday	MOUNTAIN AVE - 11TH ST	0.5	0'	Direction: Not Stated	Dark - Street Lig	Clear	Pty at Fault:1
	Broadside		Other Motor Vehicle	Auto R/W Violation		21801(A)	Hit & Run: No	Other Visible Injury	# Inj: 1	# Killed: 0
Party 1 Driver	NORT	Making Left Turn	F	Age: 62	1995 TOYOTA	TERCEL	Passenger Car, Station Wagon, Jeep			
Veh Type:		Sobriety: HNBD		Assoc Factor: None Apparent		Lap/Shoulder Harness Used	Cell Phone Not In Use			
Party 2 Driver	SOUT	Proceeding Straight	M	Age: 22	2015 YAMAHA	R3	Motorcycle			
Veh Type:		Sobriety: HNBD		Assoc Factor: None Apparent		M/C Helmet Driver - Yes	Cell Phone Not In Use			
23040005	2/9/2023	08:22	Thursday	MOUNTAIN AVE - 8TH ST		103'	Direction: SOUTH	Daylight	Clear	Pty at Fault:1
	Rear-End		Other Motor Vehicle	Unsafe Speed		22350	Hit & Run: No	Complaint of Pain	# Inj: 1	# Killed: 0
Party 1 Driver	NORT	Proceeding Straight	M	Age: 43	2019 NISSAN	ALTIMA	Passenger Car, Station Wagon, Jeep			
Veh Type:		Sobriety: HNBD		Assoc Factor: None Apparent		Lap/Shoulder Harness Used	Cell Phone Not In Use			
Party 2 Driver	NORT	Proceeding Straight	F	Age: 35	2017 FORD	FIESTA	Passenger Car, Station Wagon, Jeep			
Veh Type:		Sobriety: HNBD		Assoc Factor: None Apparent		Lap/Shoulder Harness Used	Cell Phone Not In Use			
23040016	2/9/2023	18:42	Thursday	MOUNTAIN AVE - 8TH ST		100'	Direction: SOUTH	Dark - Street Lig	Clear	Pty at Fault:1
	Rear-End		Other Motor Vehicle	Unsafe Speed		22350	Hit & Run: No	Other Visible Injury	# Inj: 1	# Killed: 0
Party 1 Driver	NORT	Proceeding Straight	M	Age: 62	2003 HONDA	ODYSSEY	Mini Van			
Veh Type:		Sobriety: HNBD		Assoc Factor: None Apparent		Lap Belt Used	Cell Phone Not In Use			
Party 2 Driver	NORT	Stopped In Road	F	Age: 43	2008 HONDA	ODYSSEY	Mini Van			
Veh Type:		Sobriety: HNBD		Assoc Factor: None Apparent		Lap Belt Used	Cell Phone Not In Use			
23044010	2/13/2023	11:40	Monday	MOUNTAIN AVE - ARROW HWY	0.5	0'	Direction: Not Stated	Daylight	Clear	Pty at Fault:1
	Broadside		Other Motor Vehicle	Auto R/W Violation		21804(A)	Hit & Run: No	Complaint of Pain	# Inj: 1	# Killed: 0
Party 1 Driver	SOUT	Making Left Turn	F	Age: 35	2014 TOYOTA	CAMRY	Passenger Car, Station Wagon, Jeep			
Veh Type:		Sobriety: HNBD		Assoc Factor: None Apparent		Lap/Shoulder Harness Used	Cell Phone Not In Use			
Party 2 Driver	NORT	Proceeding Straight	M	Age: 88	2007 NISSAN	MURANO	Passenger Car, Station Wagon, Jeep			
Veh Type:		Sobriety: HNBD		Assoc Factor: None Apparent		Lap/Shoulder Harness Used	Cell Phone Not In Use			

MOUNTAIN AVE from 7TH ST to FOOTHILL BLVD

23046001	2/15/2023	00:14	Wednesday	MOUNTAIN AVE - FOOTHILL BLVD	0.25	0'	Direction: Not Stated	Dark - Street Lig	Clear	Pty at Fault:0
	Broadside		Other Motor Vehicle	Unknown			Hit & Run: No	Complaint of Pain	# Inj: 1	# Killed: 0
Party 1 Driver Veh Type:	EAST	Proceeding Straight	M	Age: 44	2021 TOYOTA	COROLLA	Passenger Car, Station Wagon, Jeep			
		Sobriety: HNBD		Assoc Factor: None Apparent		Lap/Shoulder Harness Used	Cell Phone Not In Use			
Party 2 Driver Veh Type:	SOUT	Proceeding Straight	M	Age: 31	2018 FORD	FUSION	Passenger Car, Station Wagon, Jeep			
		Sobriety: HNBD		Assoc Factor: None Apparent		Lap/Shoulder Harness Used	Cell Phone Not In Use			
23046006	2/15/2023	12:17	Wednesday	MOUNTAIN AVE - 11TH ST		227'	Direction: SOUTH	Daylight	Clear	Pty at Fault:1
	Rear-End		Other Motor Vehicle	Unsafe Speed		22350	Hit & Run: No	Other Visible Injury	# Inj: 2	# Killed: 0
Party 1 Driver Veh Type:	NORT	Proceeding Straight	M	Age: 87	2015 CHEVROLET	SONIC	Passenger Car, Station Wagon, Jeep			
		Sobriety: HNBD		Assoc Factor: None Apparent		Lap/Shoulder Harness Used	Cell Phone Not In Use			
Party 2 Driver Veh Type:	NORT	Stopped In Road	F	Age: 68	2008 KIA	SPORTAGE	Sport Utility Vehicle			
		Sobriety: HNBD		Assoc Factor: None Apparent		Lap/Shoulder Harness Used	Cell Phone Not In Use			
23057011	2/26/2023	11:37	Sunday	MOUNTAIN AVE - FOOTHILL BLVD		405'	Direction: SOUTH	Daylight	Clear	Pty at Fault:1
	Broadside		Other Motor Vehicle			21804	Hit & Run: No	Other Visible Injury	# Inj: 1	# Killed: 0
Party 1 Driver Veh Type:	NORT	Making Left Turn	F	Age: 47	2018 CHEVROLET	VOLT	Passenger Car, Station Wagon, Jeep			
		Sobriety: HNBD		Assoc Factor: None Apparent		Lap/Shoulder Harness Used	Cell Phone Not In Use			
Party 2 Driver Veh Type:	SOUT	Proceeding Straight	F	Age: 20	2009 MERCEDES-BENZ	C300	Passenger Car, Station Wagon, Jeep			
		Sobriety: HNBD		Assoc Factor: None Apparent		Lap/Shoulder Harness Used	Cell Phone Not In Use			
23059022	2/28/2023	16:26	Tuesday	MOUNTAIN AVE - 11TH ST		35'	Direction: NORTH	Daylight	Cloudy	Pty at Fault:1
	Rear-End		Other Motor Vehicle	Unsafe Speed		22350	Hit & Run: No	Complaint of Pain	# Inj: 1	# Killed: 0
Party 1 Driver Veh Type:	SOUT	Proceeding Straight	M	Age: 23	2019 FORD	TRANSIT	Mini Van			
		Sobriety: HNBD		Assoc Factor: None Apparent		Lap/Shoulder Harness Used	Cell Phone Not In Use			
Party 2 Driver Veh Type:	SOUT	Stopped In Road	F	Age: 35	2020 KIA	FORTE	Passenger Car, Station Wagon, Jeep			
		Sobriety: HNBD		Assoc Factor: None Apparent		Lap/Shoulder Harness Used	Cell Phone Not In Use			
23075005	3/16/2023	09:51	Thursday	MOUNTAIN AVE - ARROW HWY		355'	Direction: NORTH	Daylight	Cloudy	Pty at Fault:1
	Rear-End		Other Motor Vehicle	Unsafe Lane Change		21658(A)	Hit & Run: No	Other Visible Injury	# Inj: 1	# Killed: 0
Party 1 Driver Veh Type:	NORT	Changing Lanes	F	Age: 77	2016 ACURA	RL	Passenger Car, Station Wagon, Jeep			
		Sobriety: HNBD		Assoc Factor: None Apparent		Lap/Shoulder Harness Used	Cell Phone Not In Use			
Party 2 Driver Veh Type:	NORT	Proceeding Straight	M	Age: 54	2015 KW	READY MIX	Two Axle Tank Truck			
		Sobriety: HNBD		Assoc Factor: None Apparent		Lap/Shoulder Harness Used	Cell Phone Not In Use			
23076003	3/17/2023	06:21	Friday	8TH ST - MOUNTAIN AVE	0.5	0'	Direction: Not Stated	Dusk - Dawn	Clear	Pty at Fault:1
	Hit Object		Fixed Object	Improper Turning		22107	Hit & Run: No	Property Damage Only	# Inj: 0	# Killed: 0
Party 1 Driver Veh Type:	EAST	Proceeding Straight	M	Age: 39	2008 PONTIAC	G6	Passenger Car, Station Wagon, Jeep			
		Sobriety: HNBD		Assoc Factor: None Apparent		Lap/Shoulder Harness Used	Cell Phone Not In Use			
23089017	3/30/2023	21:27	Thursday	9TH ST - MOUNTAIN AVE	0.5	0'	Direction: Not Stated	Dark - Street Lig	Clear	Pty at Fault:0
	Broadside		Other Motor Vehicle	Traffic Signals and Signs		21453(A)	Hit & Run: No	Complaint of Pain	# Inj: 1	# Killed: 0
Party 1 Driver Veh Type:	EAST	Proceeding Straight	M	Age: 30	2022 CHEVROLET	CAMARO	Passenger Car, Station Wagon, Jeep			
		Sobriety: HNBD		Assoc Factor: None Apparent		Lap/Shoulder Harness Used	Cell Phone Not In Use			
Party 2 Driver Veh Type:	NORT	Proceeding Straight	M	Age: 20	2015 JEEP	PATRIOT	Sport Utility Vehicle			
		Sobriety: HNBD		Assoc Factor: None Apparent		Lap/Shoulder Harness Used	Cell Phone Not In Use			

MOUNTAIN AVE from 7TH ST to FOOTHILL BLVD

23098007	4/8/2023	12:08	Saturday	MOUNTAIN AVE - 7TH ST		394'	Direction: NORTH	Daylight	Clear	Pty at Fault:1
	Rear-End		Other Motor Vehicle	Unsafe Speed		22350	Hit & Run: No	Complaint of Pain	# Inj: 1	# Killed: 0
Party 1 Driver	SOUT	Proceeding Straight		M	Age: 35	2019 JEEP	COMPASS	Passenger Car, Station Wagon, Jeep		
Veh Type:		Sobriety: HNBD			Assoc Factor: None Apparent		Lap/Shoulder Harness Used	Cell Phone Not In Use		
Party 2 Driver	SOUT	Stopped In Road		M	Age: 35	2015 TOYOTA	PRIUS	Passenger Car, Station Wagon, Jeep		
Veh Type:		Sobriety: HNBD			Assoc Factor: None Apparent		Lap/Shoulder Harness Used	Cell Phone Not In Use		
23100019	4/10/2023	22:40	Monday	MOUNTAIN AVE - 7TH ST	0.5	0'	Direction: Not Stated	Dark - Street Lig	Clear	Pty at Fault:1
	Broadside		Other Motor Vehicle	Traffic Signals and Signs		21453(C)	Hit & Run: No	Other Visible Injury	# Inj: 3	# Killed: 0
Party 1 Driver	WEST	Making Left Turn		M	Age: 19	2016 TOYOTA	COROLLA	Passenger Car, Station Wagon, Jeep		
Veh Type:		Sobriety: HNBD			Assoc Factor: None Apparent		Lap/Shoulder Harness Used	Cell Phone Not In Use		
Party 2 Driver	SOUT	Proceeding Straight		M	Age: 24	2004 ACURA	TSX	Passenger Car, Station Wagon, Jeep		
Veh Type:		Sobriety: HNBD			Assoc Factor: None Apparent		Lap/Shoulder Harness Used	Cell Phone Not In Use		
23102015	4/12/2023	21:51	Wednesday	11TH ST - MOUNTAIN AVE	0.5	0'	Direction: Not Stated	Dark - Street Lig	Clear	Pty at Fault:1
	Broadside		Other Motor Vehicle	Driving Under Influence		23152(F)	Hit & Run: No	Complaint of Pain	# Inj: 1	# Killed: 0
Party 1 Driver	SOUT	Proceeding Straight		F	Age: 39	2021 MERCEDES-BENZ	GLE 450	Sport Utility Vehicle		
Veh Type:		Sobriety: Under Drug Influenc			Assoc Factor: Violation		Lap/Shoulder Harness Used	Cell Phone Not In Use		
Party 2 Driver	WEST	Proceeding Straight		F	Age: 56	2001 TOYOTA	COROLLA	Passenger Car, Station Wagon, Jeep		
Veh Type:		Sobriety: HNBD			Assoc Factor: None Apparent		Lap/Shoulder Harness Used	Cell Phone Not In Use		
23109016	4/19/2023	15:45	Wednesday	MOUNTAIN AVE - 9TH ST	0.5	0'	Direction: Not Stated	Daylight	Clear	Pty at Fault:1
	Broadside		Other Motor Vehicle	Traffic Signals and Signs		21453(A)	Hit & Run: No	Complaint of Pain	# Inj: 2	# Killed: 0
Party 1 Driver	SOUT	Proceeding Straight		F	Age: 43	2021 AUDI	Q5	Passenger Car, Station Wagon, Jeep		
Veh Type:		Sobriety: HNBD			Assoc Factor: None Apparent		Lap/Shoulder Harness Used	Cell Phone Not In Use		
Party 2 Driver	WEST	Proceeding Straight		F	Age: 36	2015 TOYOTA	TACOMA	Pickups & Panels		
Veh Type:		Sobriety: HNBD			Assoc Factor: None Apparent		Lap/Shoulder Harness Used	Cell Phone Not In Use		
Party 3 Driver	EAST	Making Left Turn		F	Age: 41	2020 MAZDA	MX6	Passenger Car, Station Wagon, Jeep		
Veh Type:		Sobriety: HNBD			Assoc Factor: None Apparent		Lap/Shoulder Harness Used	Cell Phone Not In Use		
23116016	4/26/2023	20:15	Wednesday	MOUNTAIN AVE - ARROW HWY		445'	Direction: NORTH	Dark - Street Lig	Clear	Pty at Fault:1
	Hit Object		Fixed Object	Unsafe Speed		22350	Hit & Run: No	Other Visible Injury	# Inj: 1	# Killed: 0
Party 1 Driver	SOUT	Other Unsafe Turning		F	Age: 23	2015 MINI	COOPER	Passenger Car, Station Wagon, Jeep		
Veh Type:		Sobriety: HNBD			Assoc Factor: Unfamiliar With R		Lap/Shoulder Harness Used	Cell Phone Not In Use		
23116017	4/26/2023	20:22	Wednesday	MOUNTAIN AVE - ARROW HWY		62'	Direction: SOUTH	Dark - Street Lig	Clear	Pty at Fault:2
	Rear-End		Other Motor Vehicle	Improper Turning		22107	Hit & Run: No	Other Visible Injury	# Inj: 1	# Killed: 0
Party 1 Driver	NORT	Changing Lanes		M	Age: 39	2016 FORD	TAURUS	Passenger Car, Station Wagon, Jeep		
Veh Type:		Sobriety: HNBD			Assoc Factor: None Apparent		Lap/Shoulder Harness Used	Cell Phone Not In Use		
Party 2 Driver	NORT	Passing Other Vehicle		M	Age: 37	2014 HONDA	CIVIC	Passenger Car, Station Wagon, Jeep		
Veh Type:		Sobriety: HNBD			Assoc Factor: None Apparent		Lap/Shoulder Harness Used	Cell Phone Not In Use		
Party 3 Driver	NORT	Proceeding Straight		F	Age: 31	2019 MAZDA	CX5	Sport Utility Vehicle		
Veh Type:		Sobriety: HNBD			Assoc Factor: None Apparent		Lap/Shoulder Harness Used	Cell Phone Not In Use		
23120011	4/30/2023	19:54	Sunday	MOUNTAIN AVE - 7TH ST		16'	Direction: SOUTH	Dark - Street Lig	Clear	Pty at Fault:1
	Rear-End		Other Motor Vehicle	Unsafe Speed		22350	Hit & Run: Misd	Property Damage Only	# Inj: 0	# Killed: 0

MOUNTAIN AVE from 7TH ST to FOOTHILL BLVD

Party 1 Driver	NORT	Proceeding Straight	M	Age: 25	2012 NISSAN	VERSA	Passenger Car, Station Wagon, Jeep			
Veh Type:		Sobriety: Not Applicable		Assoc Factor: None Apparent	Unknown	Not Stated				
Party 2 Driver	NORT	Stopped In Road	M	Age: 28	2019 CHEVROLET	BLAZER	Sport Utility Vehicle			
Veh Type:		Sobriety: Not Applicable		Assoc Factor: None Apparent	Lap/Shoulder Harness Used	Cell Phone Not In Use				
23161017	6/10/2023	19:32	Saturday	MOUNTAIN AVE - ARROW HWY			130' Direction: SOUTH	Dusk - Dawn	Cloudy	Pty at Fault:1
	Sideswipe		Other Motor Vehicle	Improper Turning	22107	Hit & Run: No	Complaint of Pain	# Inj: 1	# Killed: 0	
Party 1 Driver	SOUT	Changing Lanes	F	Age: 33	2016 KIA	OPTIMA	Passenger Car, Station Wagon, Jeep			
Veh Type:		Sobriety: HNBD		Assoc Factor: None Apparent	Lap/Shoulder Harness Used	Not Stated				
Party 2 Driver	SOUT	Proceeding Straight	M	Age: 36	2005 NISSAN	SENTRA	Passenger Car, Station Wagon, Jeep			
Veh Type:		Sobriety: HNBD		Assoc Factor: None Apparent	Lap/Shoulder Harness Used	Not Stated				
23176027	6/25/2023	13:24	Sunday	8TH ST - MOUNTAIN AVE			0' Direction: Not Stated	Daylight	Clear	Pty at Fault:1
	Broadside		Other Motor Vehicle	Auto R/W Violation	0.5	21801(A)	Hit & Run: No	Other Visible Injury	# Inj: 1	# Killed: 0
Party 1 Driver	WEST	Making Left Turn	F	Age: 28	2020 MINI	COOPER	Passenger Car, Station Wagon, Jeep			
Veh Type:		Sobriety: HNBD		Assoc Factor: None Apparent	Lap/Shoulder Harness Used	Cell Phone Not In Use				
Party 2 Driver	EAST	Proceeding Straight	M	Age: 52	2010 TOYOTA	TUNDRA	Passenger Car, Station Wagon, Jeep			
Veh Type:		Sobriety: HNBD		Assoc Factor: None Apparent	Lap/Shoulder Harness Used	Cell Phone Not In Use				
23187023	7/6/2023	21:28	Thursday	7TH ST - MOUNTAIN AVE			0' Direction: Not Stated	Dark - Street Lig	Not Stated	Pty at Fault:1
	Broadside		Other Motor Vehicle	Traffic Signals and Signs	0.5	21453(C)	Hit & Run: No	Other Visible Injury	# Inj: 1	# Killed: 0
Party 1 Driver	SOUT	Proceeding Straight	M	Age: 29	2010 SCION	XB	Passenger Car, Station Wagon, Jeep			
Veh Type:		Sobriety: HNBD		Assoc Factor: None Apparent	Lap/Shoulder Harness Used	Cell Phone Not In Use				
Party 2 Driver	WEST	Making Left Turn	M	Age: 27	2018 HYUNDAI	SONATA	Passenger Car, Station Wagon, Jeep			
Veh Type:		Sobriety: HNBD		Assoc Factor: None Apparent	Lap/Shoulder Harness Used	Cell Phone Not In Use				
23200018	7/19/2023	18:01	Wednesday	MOUNTAIN AVE - 9TH ST			0' Direction: Not Stated	Daylight	Clear	Pty at Fault:1
	Broadside		Other Motor Vehicle	Traffic Signals and Signs	0.5	21453(A)	Hit & Run: No	Other Visible Injury	# Inj: 1	# Killed: 0
Party 1 Driver	EAST	Proceeding Straight	M	Age: 35	1999 CHEVROLET	BLAZER	Sport Utility Vehicle			
Veh Type:		Sobriety: HNBD		Assoc Factor: None Apparent	Lap/Shoulder Harness Used	Cell Phone Not In Use				
Party 2 Driver	SOUT	Proceeding Straight	F	Age: 42	2017 HONDA	ACCORD	Passenger Car, Station Wagon, Jeep			
Veh Type:		Sobriety: HNBD		Assoc Factor: None Apparent	Lap/Shoulder Harness Used	Cell Phone Not In Use				

Segment Length: 1.25 miles (6,604')

Collisions per mile: 82.35

Settings for Query:

Segment: MOUNTAIN AVE between 7TH ST and FOOTHILL BLVD

Include Intersection Related at Limit 1 (7TH ST): True

Include Intersection Related at Limit 2 (FOOTHILL BLVD): True

Include Intersection Related at Intermediate Intersections: True

Sorted By: Date and Time

2.5

City of Upland

From 8/1/2020 to 8/1/2023

Total Collisions: 112

Injury Collisions: 97

Fatal Collisions: 2

Collision Summary Report

10/16/24

MOUNTAIN AVE from I 10 ONRP W to FOOTHILL BLVD

Page 1 of 18

20226024	8/13/2020	15:59	Thursday	MOUNTAIN AVE - 8TH ST			127'	Direction: SOUTH	Daylight	Clear	Pty at Fault:1
	Rear-End		Other Motor Vehicle	Unsafe Speed		22350	Hit & Run: No	Complaint of Pain	# Inj: 1	# Killed: 0	
Party 1 Driver	NORT	Stopped In Road		M	Age: 36	2011 HONDA	CIVIC	Passenger Car, Station Wagon, Jeep			
Veh Type:		Sobriety: HNBD			Assoc Factor: None Apparent		Lap/Shoulder Harness Used	Cell Phone Not In Use			
Party 2 Driver	NORT	Proceeding Straight		M	Age: 65	2018 NISSAN	ALTIMA	Passenger Car, Station Wagon, Jeep			
Veh Type:		Sobriety: HNBD			Assoc Factor: None Apparent		Lap/Shoulder Harness Used	Cell Phone Not In Use			
20238009	8/25/2020	12:12	Tuesday	MOUNTAIN AVE - I 10 ONRP W			0'	Direction: Not Stated	Daylight	Clear	Pty at Fault:1
	Hit Object		Fixed Object	Improper Turning		22107	Hit & Run: Misde	Other Visible Injury	# Inj: 3	# Killed: 0	
Party 1 Driver	NORT	Proceeding Straight		M	Age: 41	2008 ACURA	TL	Passenger Car, Station Wagon, Jeep			
Veh Type:		Sobriety: Impairment Not Kno			Assoc Factor: None Apparent		Not Stated				
Party 2 Driver	SOUT	Stopped In Road		M	Age: 41	2019 CHRYSLER	300	Passenger Car, Station Wagon, Jeep			
Veh Type:		Sobriety: HNBD			Assoc Factor: None Apparent		Lap/Shoulder Harness Used	Cell Phone Not In Use			
Party 3 Driver	SOUT	Stopped In Road		M	Age: 33	2007 TOYOTA	CAMRY	Passenger Car, Station Wagon, Jeep			
Veh Type:		Sobriety: HNBD			Assoc Factor: None Apparent		Lap/Shoulder Harness Used	Cell Phone Not In Use			
Party 4 Driver	SOUT	Stopped In Road		M	Age: 26	2017 CHEVROLET	SILVERADO	Pickups & Panels			
Veh Type:		Sobriety: HNBD			Assoc Factor: None Apparent		Lap/Shoulder Harness Used	Cell Phone Not In Use			
Party 5 Driver	SOUT	Stopped In Road		M	Age: 34	1991 BMW	325i	Passenger Car, Station Wagon, Jeep			
Veh Type:		Sobriety: HNBD			Assoc Factor: None Apparent		Lap/Shoulder Harness Used	Cell Phone Not In Use			
20239009	8/26/2020	12:52	Wednesday	MOUNTAIN AVE - 8TH ST			610'	Direction: SOUTH	Daylight	Clear	Pty at Fault:1
	Rear-End		Other Motor Vehicle	Unsafe Starting or Backing		22106	Hit & Run: Misde	Complaint of Pain	# Inj: 1	# Killed: 0	
Party 1 Driver	NORT	Backing		Not Sta	Age: 49	1986 TOYOTA	TACOMA	Pickups & Panels			
Veh Type:		Sobriety: Impairment Not Kno			Assoc Factor: None Apparent		Cell Phone Not In Use				
Party 2 Driver	NORT	Stopped In Road		F	Age: 49	2001 TOYOTA	COROLLA	Passenger Car, Station Wagon, Jeep			
Veh Type:		Sobriety: HNBD			Assoc Factor: None Apparent		Lap/Shoulder Harness Used	Cell Phone Not In Use			
20287011	10/13/2020	13:25	Tuesday	MOUNTAIN AVE - 9TH ST			400'	Direction: SOUTH	Daylight	Clear	Pty at Fault:1
	Sideswipe		Other Motor Vehicle	Improper Turning		22107	Hit & Run: Misde	Complaint of Pain	# Inj: 1	# Killed: 0	
Party 1 Driver	NORT	Passing Other Vehicle		F	Age: 20	2012 CHEVROLET	CRUZE	Passenger Car, Station Wagon, Jeep			
Veh Type:		Sobriety: HNBD			Assoc Factor: None Apparent		Lap/Shoulder Harness Used	Cell Phone Not In Use			
Party 2 Driver	NORT	Proceeding Straight		F	Age: 31	2014 DODGE	CHALLENGER	Passenger Car, Station Wagon, Jeep			
Veh Type:		Sobriety: HNBD			Assoc Factor: None Apparent		Lap/Shoulder Harness Used	Cell Phone Not In Use			
20288003	10/14/2020	07:14	Wednesday	MOUNTAIN AVE - 9TH ST			0'	Direction: Not Stated	Daylight	Clear	Pty at Fault:0
	Broadside		Other Motor Vehicle	Unknown			Hit & Run: No	Complaint of Pain	# Inj: 4	# Killed: 0	
Party 1 Driver	SOUT	Proceeding Straight		M	Age: 32	2007 CHEVROLET	TAHOE	Sport Utility Vehicle			
Veh Type:		Sobriety: HNBD			Assoc Factor: None Apparent		Lap/Shoulder Harness Used	Cell Phone Not In Use			

MOUNTAIN AVE from I 10 ONRP W to FOOTHILL BLVD

Party 2 Driver	EAST	Proceeding Straight	M	Age: 51	2007 FORD	SUPER DUTY	Pickups & Panels				
Veh Type:		Sobriety: HNBD		Assoc Factor: None Apparent		Lap/Shoulder Harness Used	Cell Phone Not In Use				
20300008	10/26/2020	14:07	Monday	MOUNTAIN AVE - 8TH ST		389'	Direction: NORTH	Daylight	Clear	Pty at Fault:1	
	Rear-End	Other Motor Vehicle		Unsafe Speed		22350	Hit & Run: No	Complaint of Pain	# Inj: 1	# Killed: 0	
Party 1 Driver	NORT	Proceeding Straight	M	Age: 31	2008 FORD	EXPLORER	Sport Utility Vehicle				
Veh Type:		Sobriety: HNBD		Assoc Factor: Inattention		Lap/Shoulder Harness Used	Cell Phone Not In Use				
Party 2 Driver	NORT	Stopped In Road	M	Age: 34	2002 FORD	EXPLORER	Sport Utility Vehicle				
Veh Type:		Sobriety: HNBD		Assoc Factor: None Apparent		Lap/Shoulder Harness Used	Cell Phone Not In Use				
Party 3 Driver	NORT	Stopped In Road	M	Age: 81	2017 CADILLAC	XT5	Sport Utility Vehicle				
Veh Type:		Sobriety: HNBD		Assoc Factor: None Apparent		Lap/Shoulder Harness Used	Cell Phone Not In Use				
20336009	12/1/2020	13:35	Tuesday	MOUNTAIN AVE - 7TH ST		0'	Direction: Not Stated	Daylight	Clear	Pty at Fault:0	
	Broadside	Other Motor Vehicle		Unknown			Hit & Run: No	Complaint of Pain	# Inj: 2	# Killed: 0	
Party 1 Driver	SOUT	Proceeding Straight	M	Age: 47	2003 SATURN	ION	Passenger Car, Station Wagon, Jeep				
Veh Type:		Sobriety: HNBD		Assoc Factor: Inattention		Lap/Shoulder Harness Used	Cell Phone Not In Use				
Party 2 Driver	NORT	Making Left Turn	M	Age: 72	2004 CHEVROLET	SILVERADO	Pickups & Panels				
Veh Type:		Sobriety: HNBD		Assoc Factor: None Apparent		Lap/Shoulder Harness Used	Cell Phone Not In Use				
20338019	12/3/2020	17:25	Thursday	MOUNTAIN AVE - 11TH ST		712'	Direction: SOUTH	Dark - Street Lig	Clear	Pty at Fault:1	
	Vehicle - Pedestrian	Pedestrian		Pedestrian Violation		21954(A)	Hit & Run: No	Fatal	# Inj: 0	# Killed: 1	
Party 1 Pedestrian	EAST	Proceeding Straight	M	Age: 42			Pedestrian				
Veh Type:		Sobriety: Impairment Not Kno		Assoc Factor: None Apparent		Not Required	Cell Phone Not In Use				
Party 2 Driver	NORT	Proceeding Straight	F	Age: 58	2011 TOYOTA	CAMRY	Passenger Car, Station Wagon, Jeep				
Veh Type:		Sobriety: Under Drug Influenc		Assoc Factor: None Apparent		Lap/Shoulder Harness Used	Cell Phone Not In Use				
20353013	12/18/2020	12:20	Friday	MOUNTAIN AVE - 8TH ST		485'	Direction: SOUTH	Daylight	Clear	Pty at Fault:1	
	Rear-End	Other Motor Vehicle		Unsafe Speed		22350	Hit & Run: Misd	Property Damage Only	# Inj: 0	# Killed: 0	
Party 1 Driver	SOUT	Proceeding Straight	M	Age: 29	2006 FORD	RANGER	Pickups & Panels				
Veh Type:		Sobriety: HBD Impairment Un		Assoc Factor: None Apparent		Unknown	Not Stated				
Party 2 Driver	SOUT	Making Right Turn	F	Age: 40	2011 TOYOTA	SIENNA	Mini Van				
Veh Type:		Sobriety: HNBD		Assoc Factor: None Apparent		Lap/Shoulder Harness Used	Cell Phone Not In Use				
Party 3 Driver	EAST	Making Left Turn	F	Age: 31	2012 HONDA	ACCORD	Passenger Car, Station Wagon, Jeep				
Veh Type:		Sobriety: HNBD		Assoc Factor: None Apparent		Lap/Shoulder Harness Used	Cell Phone Not In Use				
20353025	12/18/2020	18:28	Friday	MOUNTAIN AVE - 11TH ST		472'	Direction: SOUTH	Dark - Street Lig	Clear	Pty at Fault:1	
	Broadside	Other Motor Vehicle		Auto R/W Violation		21804(A)	Hit & Run: No	Other Visible Injury	# Inj: 1	# Killed: 0	
Party 1 Driver	WEST	Making Left Turn	M	Age: 53	2012 HONDA	CR-V	Sport Utility Vehicle				
Veh Type:		Sobriety: HNBD		Assoc Factor: None Apparent		Lap/Shoulder Harness Used	Cell Phone Not In Use				
Party 2 Driver	NORT	Proceeding Straight	F	Age: 22	2012 NISSAN	VERSA	Passenger Car, Station Wagon, Jeep				
Veh Type:		Sobriety: HNBD		Assoc Factor: None Apparent		Lap/Shoulder Harness Used	Cell Phone Not In Use				
20365018	12/30/2020	13:06	Wednesday	MOUNTAIN AVE - 7TH ST		0'	Direction: Not Stated	Daylight	Clear	Pty at Fault:1	
	Sideswipe	Other Motor Vehicle		Improper Turning		22100(B)	Hit & Run: No	Complaint of Pain	# Inj: 2	# Killed: 0	
Party 1 Driver	SOUT	Making Left Turn	F	Age: 29	2016 VOLKSWAGEN	JETTA	Passenger Car, Station Wagon, Jeep				
Veh Type:		Sobriety: HNBD		Assoc Factor: None Apparent		Lap/Shoulder Harness Used	Cell Phone Not In Use				
Party 2 Driver	SOUT	Making Left Turn	M	Age: 35	2019 FORD	ECONOLINE	Other Commercial				
Veh Type:		Sobriety: HNBD		Assoc Factor: None Apparent		Lap/Shoulder Harness Used	Cell Phone Not In Use				

MOUNTAIN AVE from I 10 ONRP W to FOOTHILL BLVD

21051005	2/20/2021	08:31	Saturday	MOUNTAIN AVE - FOOTHILL BLVD			81'	Direction: SOUTH	Daylight	Clear	Pty at Fault:1
	Other		Bicycle	Unsafe Speed			22350	Hit & Run: No	Other Visible Injury	# Inj: 1	# Killed: 0
Party 1 Veh Type:	Bicyclist	SOUT	Proceeding Straight	F	Age: 64	KHS	TC-100	Bicycle			
			Sobriety: HNBD		Assoc Factor: None Apparent		Not Required		Cell Phone Not In Use		
21068015	3/9/2021	17:29	Tuesday	MOUNTAIN AVE - 8TH ST			415'	Direction: NORTH	Dusk - Dawn	Clear	Pty at Fault:1
	Rear-End		Other Motor Vehicle	Unsafe Speed			22350	Hit & Run: No	Other Visible Injury	# Inj: 2	# Killed: 0
Party 1 Veh Type:	Driver	SOUT	Proceeding Straight	M	Age: 27	2017 FORD	TRANSIT	Pickups & Panels			
			Sobriety: HNBD		Assoc Factor: None Apparent		Lap/Shoulder Harness Used	Cell Phone Not In Use			
Party 2 Veh Type:	Driver	SOUT	Stopped In Road	F	Age: 23	2020 HONDA	CR-V	Passenger Car, Station Wagon, Jeep			
			Sobriety: HNBD		Assoc Factor: None Apparent		Lap/Shoulder Harness Used	Cell Phone Not In Use			
Party 3 Veh Type:	Driver	SOUT	Stopped In Road	M	Age: 67	2012 FORD	FLEX	Passenger Car, Station Wagon, Jeep			
			Sobriety: HNBD		Assoc Factor: None Apparent		Lap/Shoulder Harness Used	Cell Phone Not In Use			
21109003	4/19/2021	06:22	Monday	MOUNTAIN AVE - FOOTHILL BLVD			6'	Direction: NORTH	Daylight	Clear	Pty at Fault:1
	Head-On		Other Motor Vehicle	Wrong Side of Road			21650	Hit & Run: No	Complaint of Pain	# Inj: 2	# Killed: 0
Party 1 Veh Type:	Driver	SOUT	Other Unsafe Turning	F	Age: 24	2009 NISSAN	ALTIMA	Passenger Car, Station Wagon, Jeep			
			Sobriety: HNBD		Assoc Factor: None Apparent		Lap/Shoulder Harness Used	Cell Phone Not In Use			
Party 2 Veh Type:	Driver	NORT	Stopped In Road	M	Age: 51	2018 SUBARU	WRX	Passenger Car, Station Wagon, Jeep			
			Sobriety: HNBD		Assoc Factor: None Apparent		Lap/Shoulder Harness Used	Cell Phone Not In Use			
21123005	5/3/2021	12:23	Monday	MOUNTAIN AVE - 8TH ST			0'	Direction: Not Stated	Daylight	Clear	Pty at Fault:1
	Broadside		Bicycle	Traffic Signals and Signs			21453(A)	Hit & Run: No	Other Visible Injury	# Inj: 1	# Killed: 0
Party 1 Veh Type:	Bicyclist	EAST	Other	M	Age: 12	BMX	1 SPEED	Bicycle			
			Sobriety: HNBD		Assoc Factor: None Apparent		Unknown	Cell Phone Not In Use			
Party 2 Veh Type:	Driver	SOUT	Proceeding Straight	M	Age: 24	2018 MITSUBISHI	OUTLANDER	Sport Utility Vehicle			
			Sobriety: HNBD		Assoc Factor: None Apparent		Lap/Shoulder Harness Used	Cell Phone Not In Use			
21142003	5/22/2021	01:01	Saturday	MOUNTAIN AVE - FOOTHILL BLVD			0'	Direction: Not Stated	Dark - Street Lig	Clear	Pty at Fault:1
	Broadside		Other Motor Vehicle	Traffic Signals and Signs			21453(A)	Hit & Run: No	Complaint of Pain	# Inj: 2	# Killed: 0
Party 1 Veh Type:	Driver	SOUT	Proceeding Straight	M	Age: 20	2012 FORD	FOCUS	Passenger Car, Station Wagon, Jeep			
			Sobriety: Not Applicable		Assoc Factor: None Apparent		Lap/Shoulder Harness Used	Cell Phone Not In Use			
Party 2 Veh Type:	Driver	EAST	Proceeding Straight	M	Age: 24	2003 BUICK	LESABRE	Passenger Car, Station Wagon, Jeep			
			Sobriety: Not Applicable		Assoc Factor: None Apparent		Lap/Shoulder Harness Used	Cell Phone Not In Use			
21147014	5/27/2021	21:46	Thursday	MOUNTAIN AVE - 9TH ST			0'	Direction: Not Stated	Dark - Street Lig	Clear	Pty at Fault:0
	Broadside		Other Motor Vehicle	Unknown				Hit & Run: No	Complaint of Pain	# Inj: 1	# Killed: 0
Party 1 Veh Type:	Driver	SOUT	Proceeding Straight	M	Age: 18	1996 NISSAN	MAXIMA	Passenger Car, Station Wagon, Jeep			
			Sobriety: HNBD		Assoc Factor: None Apparent		Lap/Shoulder Harness Used	Cell Phone Not In Use			
Party 2 Veh Type:	Driver	WEST	Proceeding Straight	M	Age: 60	2016 BMW	325i	Passenger Car, Station Wagon, Jeep			
			Sobriety: HNBD		Assoc Factor: None Apparent		Lap/Shoulder Harness Used	Cell Phone Not In Use			
21148007	5/28/2021	13:01	Friday	7TH ST - MOUNTAIN AVE			0'	Direction: Not Stated	Daylight	Clear	Pty at Fault:1
	Broadside		Other Motor Vehicle	Traffic Signals and Signs			21453(A)	Hit & Run: No	Other Visible Injury	# Inj: 3	# Killed: 0
Party 1 Veh Type:	Driver	SOUT	Proceeding Straight	F	Age: 50	2010 TOYOTA	VENZA	Sport Utility Vehicle			
			Sobriety: HNBD		Assoc Factor: None Apparent		Lap/Shoulder Harness Used	Cell Phone Not In Use			

MOUNTAIN AVE from I 10 ONRP W to FOOTHILL BLVD

Party 2 Driver	WEST	Stopped In Road	M	Age: 70	2013 HONDA	CR-V	Sport Utility Vehicle				
Veh Type:		Sobriety: HNBD		Assoc Factor: None Apparent		Lap/Shoulder Harness Used	Cell Phone Not In Use				
21154011	6/3/2021	14:25	Thursday	11TH ST - MOUNTAIN AVE			0'	Direction: Not Stated	Daylight	Clear	Pty at Fault:1
	Broadside	Other Motor Vehicle		Traffic Signals and Signs		21453(A)	Hit & Run: No	Complaint of Pain	# Inj: 3	# Killed: 0	
Party 1 Driver	NORT	Proceeding Straight	M	Age: 32	2010 TOYOTA	PRIUS	Passenger Car, Station Wagon, Jeep				
Veh Type:		Sobriety: HNBD		Assoc Factor: Inattention		Lap/Shoulder Harness Used	Cell Phone Handsfree In Use				
Party 2 Driver	EAST	Proceeding Straight	M	Age: 29	2001 CHEVROLET	SILVERADO	Pickups & Panels				
Veh Type:		Sobriety: HNBD		Assoc Factor: None Apparent		Lap/Shoulder Harness Used	Cell Phone Not In Use				
21205005	7/24/2021	03:35	Saturday	MOUNTAIN AVE - 11TH ST			0'	Direction: Not Stated	Dark - Street Lig	Clear	Pty at Fault:1
	Hit Object	Fixed Object		Improper Turning		22107	Hit & Run: No	Property Damage Only	# Inj: 0	# Killed: 0	
Party 1 Driver	SOUT	Making Right Turn	M	Age: 24	2020 NISSAN	VERSA	Passenger Car, Station Wagon, Jeep				
Veh Type:		Sobriety: HNBD		Assoc Factor: None Apparent		Lap/Shoulder Harness Used	Cell Phone Not In Use				
21206013	7/25/2021	15:52	Sunday	MOUNTAIN AVE - 8TH ST			267'	Direction: SOUTH	Daylight	Clear	Pty at Fault:1
	Rear-End	Other Motor Vehicle		Unsafe Speed		22350	Hit & Run: Misde	Property Damage Only	# Inj: 0	# Killed: 0	
Party 1 Driver	NORT	Proceeding Straight	M	Age:	2010 HONDA	CR-V	Sport Utility Vehicle				
Veh Type:		Sobriety: Impairment Not Kno		Assoc Factor: None Apparent			Cell Phone Not In Use				
Party 2 Driver	NORT	Stopped In Road	M	Age: 27	2010 NISSAN	FRONTIER	Pickups & Panels				
Veh Type:		Sobriety: HNBD		Assoc Factor: None Apparent		Lap/Shoulder Harness Used	Cell Phone Not In Use				
21218017	8/6/2021	14:49	Friday	MOUNTAIN AVE - 7TH ST			0'	Direction: Not Stated	Daylight	Clear	Pty at Fault:1
	Broadside	Other Motor Vehicle		Traffic Signals and Signs		21453(A)	Hit & Run: No	Complaint of Pain	# Inj: 1	# Killed: 0	
Party 1 Driver	EAST	Making Right Turn	M	Age: 30	2001 AUDI	TT	Passenger Car, Station Wagon, Jeep				
Veh Type:		Sobriety: HNBD		Assoc Factor: None Apparent		Lap/Shoulder Harness Used	Cell Phone Not In Use				
Party 2 Driver	SOUT	Proceeding Straight	M	Age: 36	2018 FORD	F-150	Pickups & Panels				
Veh Type:		Sobriety: HNBD		Assoc Factor: None Apparent		Lap/Shoulder Harness Used	Cell Phone Not In Use				
21219018	8/7/2021	15:16	Saturday	MOUNTAIN AVE - 7TH ST			0'	Direction: Not Stated	Daylight	Clear	Pty at Fault:1
	Broadside	Other Motor Vehicle		Traffic Signals and Signs		21453(A)	Hit & Run: No	Complaint of Pain	# Inj: 2	# Killed: 0	
Party 1 Driver	SOUT	Entering Traffic	F	Age: 43	2021 SUBARU	FORESTER	Sport Utility Vehicle				
Veh Type:		Sobriety: HNBD		Assoc Factor: None Apparent		Lap/Shoulder Harness Used	Cell Phone Not In Use				
Party 2 Driver	WEST	Proceeding Straight	M	Age: 44	2014 FORD	F-250	Pickups & Panels				
Veh Type:		Sobriety: HNBD		Assoc Factor: None Apparent		Lap/Shoulder Harness Used	Cell Phone Not In Use				
21220001	8/8/2021	00:13	Sunday	MOUNTAIN AVE - 11TH ST			2308'	Direction: SOUTH	Dark - Street Lig	Clear	Pty at Fault:1
	Vehicle - Pedestrian	Pedestrian		Pedestrian Violation		21955	Hit & Run: No	Fatal	# Inj: 0	# Killed: 1	
Party 1 Pedestrian	WEST	Stopped In Road	M	Age: 51			Pedestrian				
Veh Type:		Sobriety: Not Applicable		Assoc Factor: None Apparent		Not Required	Cell Phone Not In Use				
Party 2 Driver	SOUT	Proceeding Straight	M	Age: 22	2003 MERCEDES-BENZ	E320	Passenger Car, Station Wagon, Jeep				
Veh Type:		Sobriety: HNBD		Assoc Factor: None Apparent		Lap/Shoulder Harness Used	Cell Phone Not In Use				
21221008	8/9/2021	09:56	Monday	MOUNTAIN AVE - 11TH ST			137'	Direction: SOUTH	Daylight	Clear	Pty at Fault:1
	Broadside	Other Motor Vehicle		Auto R/W Violation		21804(A)	Hit & Run: No	Other Visible Injury	# Inj: 2	# Killed: 0	
Party 1 Driver	SOUT	Making Left Turn	M	Age: 25	2015 LEXUS	CT200H	Passenger Car, Station Wagon, Jeep				
Veh Type:		Sobriety: HNBD		Assoc Factor: None Apparent		Lap Belt Not Used	Cell Phone Not In Use				

MOUNTAIN AVE from I 10 ONRP W to FOOTHILL BLVD

Party 2 Driver	NORT	Proceeding Straight	M	Age: 70	2002 MERCEDES-BENZ	CL-CLASS	Passenger Car, Station Wagon, Jeep				
Veh Type:		Sobriety: HNBD		Assoc Factor: None Apparent		Lap/Shoulder Harness Used	Cell Phone Not In Use				
21238017	8/26/2021	18:14 Thursday	MOUNTAIN AVE - 8TH ST			565'	Direction: SOUTH	Daylight	Clear	Pty at Fault:1	
	Broadside	Bicycle	Auto R/W Violation			21804(A)	Hit & Run: No	Other Visible Injury	# Inj: 1	# Killed: 0	
Party 1 Driver	SOUT	Making Left Turn	M	Age: 53	2011 CHEVROLET	HHR	Passenger Car, Station Wagon, Jeep				
Veh Type:		Sobriety: HNBD		Assoc Factor: None Apparent		Lap/Shoulder Harness Used	Cell Phone Not In Use				
Party 2 Bicyclist	EAST	Proceeding Straight	M	Age: 63	1976 SCHWIN	BREEZE	Bicycle				
Veh Type:		Sobriety: HNBD		Assoc Factor: None Apparent		M/C Helmet Driver - No	Cell Phone Not In Use				
21251011	9/5/2021	14:30 Sunday	MOUNTAIN AVE - 9TH ST			508'	Direction: NORTH	Daylight	Clear	Pty at Fault:1	
	Rear-End	Other Motor Vehicle	Unsafe Speed			22350	Hit & Run: No	Complaint of Pain	# Inj: 2	# Killed: 0	
Party 1 Driver	NORT	Proceeding Straight	F	Age: 41	2008 HONDA	FIT	Passenger Car, Station Wagon, Jeep				
Veh Type:		Sobriety: Impairment Not Kno		Assoc Factor: None Apparent		Lap/Shoulder Harness Used	Not Stated				
Party 2 Driver	NORT	Proceeding Straight	M	Age: 64	2002 TOYOTA	TACOMA	Pickups & Panels				
Veh Type:		Sobriety: HNBD		Assoc Factor: None Apparent		Lap/Shoulder Harness Used	Cell Phone Not In Use				
21249005	9/6/2021	13:44 Monday	MOUNTAIN AVE - 8TH ST			210'	Direction: SOUTH	Daylight	Clear	Pty at Fault:1	
	Rear-End	Other Motor Vehicle	Unsafe Speed			22350	Hit & Run: No	Complaint of Pain	# Inj: 1	# Killed: 0	
Party 1 Driver	NORT	Proceeding Straight	F	Age: 48	2002 VOLKSWAGEN	GOLF	Passenger Car, Station Wagon, Jeep				
Veh Type:		Sobriety: HNBD		Assoc Factor: Stop and Go Traffi		Lap/Shoulder Harness Used	Cell Phone Not In Use				
Party 2 Driver	NORT	Stopped In Road	F	Age: 54	2012 NISSAN	JUKE	Passenger Car, Station Wagon, Jeep				
Veh Type:		Sobriety: HNBD		Assoc Factor: Stop and Go Traffi		Lap/Shoulder Harness Used	Cell Phone Not In Use				
21250008	9/7/2021	16:09 Tuesday	MOUNTAIN AVE - 7TH ST			465'	Direction: NORTH	Daylight	Clear	Pty at Fault:1	
	Rear-End	Other Motor Vehicle	Unsafe Speed			22350	Hit & Run: No	Complaint of Pain	# Inj: 1	# Killed: 0	
Party 1 Driver	NORT	Proceeding Straight	M	Age: 40	2015 FORD	FOCUS	Passenger Car, Station Wagon, Jeep				
Veh Type:		Sobriety: Impairment Not Kno		Assoc Factor: None Apparent		Lap/Shoulder Harness Used	Cell Phone Not In Use				
Party 2 Driver	NORT	Proceeding Straight	F	Age: 60	2020 TOYOTA	CAMRY	Passenger Car, Station Wagon, Jeep				
Veh Type:		Sobriety: HNBD		Assoc Factor: None Apparent		Lap/Shoulder Harness Used	Cell Phone Not In Use				
21267013	9/24/2021	14:00 Friday	MOUNTAIN AVE - ARROW HWY			0'	Direction: Not Stated	Daylight	Clear	Pty at Fault:0	
	Sideswipe	Other Motor Vehicle	Unknown				Hit & Run: No	Other Visible Injury	# Inj: 1	# Killed: 0	
Party 1 Driver	SOUT	Proceeding Straight	F	Age: 39	2020 HONDA	CIVIC	Passenger Car, Station Wagon, Jeep				
Veh Type:		Sobriety: Impairment Not Kno		Assoc Factor: None Apparent		Unknown	Cell Phone Not In Use				
Party 2 Driver	SOUT	Proceeding Straight	F	Age: 39	2021 HONDA	PILOT	Sport Utility Vehicle				
Veh Type:		Sobriety: Impairment Not Kno		Assoc Factor: None Apparent		Lap/Shoulder Harness Used	Cell Phone Not In Use				
21315005	11/11/2021	09:49 Thursday	FOOTHILL BLVD - MOUNTAIN AVE			0'	Direction: Not Stated	Daylight	Clear	Pty at Fault:1	
	Broadside	Bicycle	Auto R/W Violation			21800(A)	Hit & Run: No	Complaint of Pain	# Inj: 1	# Killed: 0	
Party 1 Driver	EAST	Making Right Turn	F	Age: 77	2018 HONDA	CR-V	Passenger Car, Station Wagon, Jeep				
Veh Type:		Sobriety: HNBD		Assoc Factor: None Apparent		Lap/Shoulder Harness Used	Cell Phone Not In Use				
Party 2 Bicyclist	WEST	Making Left Turn	M	Age: 22	TREK		Bicycle				
Veh Type:		Sobriety: HNBD		Assoc Factor: None Apparent		M/C Helmet Driver - Yes	Cell Phone Not In Use				
21319021	11/15/2021	18:20 Monday	FOOTHILL BLVD - MOUNTAIN AVE			0'	Direction: Not Stated	Dark - Street Lig	Clear	Pty at Fault:0	
	Broadside	Other Motor Vehicle	Unknown				Hit & Run: No	Complaint of Pain	# Inj: 2	# Killed: 0	

MOUNTAIN AVE from I 10 ONRP W to FOOTHILL BLVD

Party 1 Driver	WEST	Proceeding Straight	F	Age: 35	2007 HONDA	ODYSSEY	Mini Van					
Veh Type:		Sobriety: HNBD		Assoc Factor: None Apparent		Lap/Shoulder Harness Used	Cell Phone Not In Use					
Party 2 Driver	EAST	Making Left Turn	F	Age: 64	2002 LEXUS	GS300	Passenger Car, Station Wagon, Jeep					
Veh Type:		Sobriety: HNBD		Assoc Factor: None Apparent		Lap/Shoulder Harness Used	Cell Phone Not In Use					
21328014	11/24/2021	14:30	Wednesday	MOUNTAIN AVE - 7TH ST			0'	Direction: Not Stated	Daylight	Clear	Pty at Fault:0	
	Sideswipe		Other Motor Vehicle	Unknown				Hit & Run: No	Complaint of Pain	# Inj: 1	# Killed: 0	
Party 1 Driver	WEST	Making Left Turn	F	Age: 31	2003 FORD	EXPLORER	Sport Utility Vehicle					
Veh Type:		Sobriety: HNBD		Assoc Factor: None Apparent		Lap/Shoulder Harness Used	Cell Phone Not In Use					
Party 2 Driver	WEST	Making Left Turn	M	Age: 49	2015 TOYOTA	HIGHLANDER	Sport Utility Vehicle					
Veh Type:		Sobriety: HNBD		Assoc Factor: None Apparent		Lap/Shoulder Harness Used	Cell Phone Not In Use					
21330007	11/26/2021	13:02	Friday	FOOTHILL BLVD - MOUNTAIN AVE			0'	Direction: Not Stated	Daylight	Clear	Pty at Fault:1	
	Rear-End		Motor Vehicle on Othe	Unsafe Speed			22350	Hit & Run: Felony	Complaint of Pain	# Inj: 1	# Killed: 0	
Party 1 Driver	Not S	Proceeding Straight	Not Sta	Age:	2008 SCION	TC	Passenger Car, Station Wagon, Jeep					
Veh Type:		Sobriety: HBD Impairment Un		Assoc Factor: None Apparent			Not Stated					
Party 2 Driver	EAST	Stopped In Road	M	Age: 36	2005 FORD	FOCUS	Passenger Car, Station Wagon, Jeep					
Veh Type:		Sobriety: HNBD		Assoc Factor: None Apparent		Lap/Shoulder Harness Used	Cell Phone Not In Use					
21331018	11/27/2021	18:00	Saturday	MOUNTAIN AVE - 7TH ST			0'	Direction: Not Stated	Dark - Street Lig	Clear	Pty at Fault:1	
	Other		Fixed Object	Unsafe Speed			22350	Hit & Run: No	Complaint of Pain	# Inj: 1	# Killed: 0	
Party 1 Driver	EAST	Making Right Turn	M	Age: 45	2009 HARLEY DAVIDS	ULTRA	Motorcycle					
Veh Type:		Sobriety: HNBD		Assoc Factor: None Apparent		None In Vehicle	Cell Phone Not In Use					
21344005	12/10/2021	09:31	Friday	MOUNTAIN AVE - 7TH ST			325'	Direction: NORTH	Daylight	Clear	Pty at Fault:1	
	Rear-End		Other Motor Vehicle	Unsafe Lane Change			21658(A)	Hit & Run: Misde	Complaint of Pain	# Inj: 1	# Killed: 0	
Party 1 Driver	NORT	Making Right Turn	Not Sta	Age:	TOYOTA		Sport Utility Vehicle					
Veh Type:		Sobriety: Impairment Not Kno		Assoc Factor: None Apparent			Not Stated					
Party 2 Driver	NORT	Proceeding Straight	M	Age: 66	1999 CHEVROLET	TRACKER	Sport Utility Vehicle					
Veh Type:		Sobriety: HNBD		Assoc Factor: None Apparent		Lap/Shoulder Harness Used	Cell Phone Not In Use					
21348002	12/14/2021	01:37	Tuesday	MOUNTAIN AVE - ARROW HWY			107'	Direction: NORTH	Dark - Street Lig	Cloudy	Pty at Fault:1	
	Hit Object		Fixed Object	Driving Under Influence			23152(A)	Hit & Run: No	Property Damage Only	# Inj: 0	# Killed: 0	
Party 1 Driver	SOUT	Proceeding Straight	F	Age: 29	2018 HONDA	CIVIC	Passenger Car, Station Wagon, Jeep					
Veh Type:		Sobriety: HBD Under Influenc		Assoc Factor: Violation		Lap/Shoulder Harness Used	Cell Phone Not In Use					
21354013	12/20/2021	16:48	Monday	MOUNTAIN AVE - 7TH ST			55'	Direction: SOUTH	Dusk - Dawn	Cloudy	Pty at Fault:1	
	Sideswipe		Other Motor Vehicle	Unsafe Lane Change			21658(A)	Hit & Run: Misde	Property Damage Only	# Inj: 0	# Killed: 0	
Party 1 Driver	SOUT	Changing Lanes	Not Sta	Age:	HONDA		Passenger Car, Station Wagon, Jeep					
Veh Type:		Sobriety: Impairment Not Kno		Assoc Factor: None Apparent			Not Stated					
Party 2 Driver	SOUT	Stopped In Road	M	Age: 27	2021 TOYOTA	TACOMA	Pickups & Panels					
Veh Type:		Sobriety: HNBD		Assoc Factor: None Apparent		Lap/Shoulder Harness Used	Cell Phone Not In Use					
22011009	1/11/2022	12:57	Tuesday	MOUNTAIN AVE - 11TH ST			235'	Direction: SOUTH	Daylight	Clear	Pty at Fault:1	
	Sideswipe		Other Motor Vehicle	Unsafe Lane Change			21658(A)	Hit & Run: No	Complaint of Pain	# Inj: 1	# Killed: 0	
Party 1 Driver	NORT	Changing Lanes	M	Age: 66	2005 GMC	SAVANNA	Passenger Car, Station Wagon, Jeep					
Veh Type:		Sobriety: HNBD		Assoc Factor: None Apparent		Lap/Shoulder Harness Used	Cell Phone Not In Use					

Party 2 Driver	NORT	Proceeding Straight	F	Age: 42	2003 JEEP	LIBERTY	Sport Utility Vehicle				
Veh Type:		Sobriety: HNBD		Assoc Factor: Violation		Lap/Shoulder Harness Used	Cell Phone Not In Use				
Party 3 Driver	NORT	Stopped In Road	M	Age: 81	2018 ACURA	TL	Passenger Car, Station Wagon, Jeep				
Veh Type:		Sobriety: HNBD		Assoc Factor: None Apparent		Lap/Shoulder Harness Used	Cell Phone Not In Use				
22012013	1/12/2022	14:08	Wednesday	9TH ST - MOUNTAIN AVE		0'	Direction: Not Stated	Daylight	Clear	Pty at Fault:0	
	Broadside		Other Motor Vehicle	Unknown			Hit & Run: No	Complaint of Pain	# Inj: 1	# Killed: 0	
Party 1 Driver	NORT	Proceeding Straight	F	Age: 74	2014 HYUNDAI	ACCENT	Passenger Car, Station Wagon, Jeep				
Veh Type:		Sobriety: HNBD		Assoc Factor: None Apparent		Lap/Shoulder Harness Used	Cell Phone Not In Use				
Party 2 Driver	EAST	Proceeding Straight	F	Age: 84	2001 TOYOTA	RAV4	Sport Utility Vehicle				
Veh Type:		Sobriety: HNBD		Assoc Factor: None Apparent		Lap/Shoulder Harness Used	Cell Phone Not In Use				
22019031	1/19/2022	23:08	Wednesday	MOUNTAIN AVE - I 10 ONRP W		0'	Direction: Not Stated	Dark - Street Lig	Clear	Pty at Fault:1	
	Broadside		Other Motor Vehicle	Traffic Signals and Signs		21453(A)	Hit & Run: No	Complaint of Pain	# Inj: 2	# Killed: 0	
Party 1 Driver	SOUT	Proceeding Straight	M	Age: 37	2013 VOLKSWAGEN	CC	Passenger Car, Station Wagon, Jeep				
Veh Type:		Sobriety: HNBD		Assoc Factor: None Apparent		Lap/Shoulder Harness Used	Cell Phone Not In Use				
Party 2 Driver	NORT	Making Left Turn	M	Age: 30	2002 ACURA	MDX	Sport Utility Vehicle				
Veh Type:		Sobriety: HNBD		Assoc Factor: None Apparent		Lap/Shoulder Harness Used	Cell Phone Not In Use				
22024019	1/24/2022	21:04	Monday	MOUNTAIN AVE - ARROW HWY		0'	Direction: Not Stated	Dark - Street Lig	Clear	Pty at Fault:1	
	Broadside		Other Motor Vehicle	Driving Under Influence		23152(A)	Hit & Run: No	Complaint of Pain	# Inj: 2	# Killed: 0	
Party 1 Driver	SOUT	Proceeding Straight	M	Age: 40	2019 CHRYSLER	PACIFICA	Passenger Car, Station Wagon, Jeep				
Veh Type:		Sobriety: HBD Under Influenc		Assoc Factor: Violation		Lap/Shoulder Harness Used	Cell Phone Not In Use				
Party 2 Driver	WEST	Making Left Turn	M	Age: 29	2007 BMW	525i	Passenger Car, Station Wagon, Jeep				
Veh Type:		Sobriety: HNBD		Assoc Factor: None Apparent		Lap/Shoulder Harness Used	Cell Phone Not In Use				
22029019	1/29/2022	20:20	Saturday	MOUNTAIN AVE - 8TH ST		235'	Direction: NORTH	Dark - Street Lig	Clear	Pty at Fault:1	
	Hit Object		Fixed Object	Improper Turning		22107	Hit & Run: No	Severe Injury	# Inj: 1	# Killed: 0	
Party 1 Driver	SOUT	Other Unsafe Turning	M	Age: 55	2007 HARLEY DAVIDS	DUECE	Motorcycle				
Veh Type:		Sobriety: HNBD		Assoc Factor: None Apparent		M/C Helmet Driver - Yes	Cell Phone Not In Use				
Party 2 Driver	SOUT	Stopped In Road	M	Age: 37	2006 CHEVROLET	TAHOE	Sport Utility Vehicle				
Veh Type:		Sobriety: HNBD		Assoc Factor: None Apparent		Lap/Shoulder Harness Used	Cell Phone Not In Use				
Party 3 Driver	SOUT	Stopped In Road	F	Age: 32	2012 KIA	OPTIMA	Passenger Car, Station Wagon, Jeep				
Veh Type:		Sobriety: HNBD		Assoc Factor: None Apparent		Lap/Shoulder Harness Used	Cell Phone Not In Use				
22038016	2/7/2022	17:51	Monday	MOUNTAIN AVE - 8TH ST		184'	Direction: NORTH	Dusk - Dawn	Clear	Pty at Fault:0	
	Rear-End		Other Motor Vehicle	Unknown			Hit & Run: No	Complaint of Pain	# Inj: 2	# Killed: 0	
Party 1 Driver	SOUT	Proceeding Straight	M	Age: 28	2015 HONDA	ACCORD	Passenger Car, Station Wagon, Jeep				
Veh Type:		Sobriety: HBD Impairment Un		Assoc Factor: None Apparent		Unknown	Cell Phone Not In Use				
Party 2 Driver	SOUT	Changing Lanes	M	Age: 32	2022 HONDA	CIVIC	Passenger Car, Station Wagon, Jeep				
Veh Type:		Sobriety: HNBD		Assoc Factor: None Apparent		Lap/Shoulder Harness Used	Cell Phone Not In Use				
22039015	2/8/2022	15:53	Tuesday	MOUNTAIN AVE - FOOTHILL BLVD		411'	Direction: SOUTH	Daylight	Clear	Pty at Fault:1	
	Broadside		Other Motor Vehicle	Auto R/W Violation		21804(A)	Hit & Run: No	Complaint of Pain	# Inj: 2	# Killed: 0	
Party 1 Driver	NORT	Proceeding Straight	F	Age: 45	2013 HYUNDAI	SONATA	Passenger Car, Station Wagon, Jeep				
Veh Type:		Sobriety: HNBD		Assoc Factor: None Apparent		Lap/Shoulder Harness Used	Cell Phone Not In Use				
Party 2 Driver	SOUT	Entering Traffic	F	Age: 21	1988 HONDA	CIVIC	Passenger Car, Station Wagon, Jeep				
Veh Type:		Sobriety: HNBD		Assoc Factor: None Apparent		Lap/Shoulder Harness Used	Cell Phone Not In Use				

22041015	2/10/2022	18:59	Thursday	MOUNTAIN AVE - ARROW HWY	438'	Direction: NORTH	Dark - Street Lig	Clear	Pty at Fault:1
	Hit Object		Fixed Object	Improper Turning	22107	Hit & Run: No	Other Visible Injury	# Inj: 1	# Killed: 0
Party 1 Driver	SOUT	Proceeding Straight	F	Age: 76	2011 NISSAN	SENTRA	Passenger Car, Station Wagon, Jeep		
Veh Type:		Sobriety: HNBD		Assoc Factor: None Apparent		Lap/Shoulder Harness Used	Cell Phone Not In Use		
22049022	2/18/2022	20:02	Friday	MOUNTAIN AVE - FOOTHILL BLVD	0'	Direction: Not Stated	Dark - Street Lig	Clear	Pty at Fault:1
	Broadside		Other Motor Vehicle	Driving Under Influence	23152(A)	Hit & Run: No	Complaint of Pain	# Inj: 3	# Killed: 0
Party 1 Driver	NORT	Proceeding Straight	M	Age: 35	2015 MITSUBISHI	OUTLANDER	Sport Utility Vehicle		
Veh Type:		Sobriety: HBD Under Influen		Assoc Factor: Violation		Lap/Shoulder Harness Used	Not Stated		
Party 2 Driver	WEST	Proceeding Straight	M	Age: 31	2004 CHEVROLET	SILVERADO	Pickups & Panels		
Veh Type:		Sobriety: HNBD		Assoc Factor: None Apparent		Lap/Shoulder Harness Used	Cell Phone Not In Use		
22055017	2/24/2022	15:46	Thursday	MOUNTAIN AVE - 9TH ST	357'	Direction: NORTH	Daylight	Clear	Pty at Fault:1
	Vehicle - Pedestrian		Pedestrian	Ped R/W Violation	21952	Hit & Run: No	Complaint of Pain	# Inj: 1	# Killed: 0
Party 1 Driver	NORT	Entering Traffic	M	Age: 71	2016 GMC	SIERRA	Pickups & Panels		
Veh Type:		Sobriety: HNBD		Assoc Factor: None Apparent		Lap/Shoulder Harness Used	Cell Phone Not In Use		
Party 2 Pedestrian	SOUT	Proceeding Straight	M	Age: 43			Pedestrian		
Veh Type:		Sobriety: HNBD		Assoc Factor: None Apparent		Not Required	Cell Phone Not In Use		
22057003	2/26/2022	05:42	Saturday	MOUNTAIN AVE - ARROW HWY	505'	Direction: NORTH	Dusk - Dawn	Clear	Pty at Fault:1
	Broadside		Other Motor Vehicle	Unsafe Lane Change	21658(A)	Hit & Run: No	Complaint of Pain	# Inj: 1	# Killed: 0
Party 1 Driver	SOUT	Changing Lanes	M	Age: 40	2017 TOYOTA	TUNDRA	Pickups & Panels		
Veh Type:		Sobriety: HNBD		Assoc Factor: None Apparent		Lap/Shoulder Harness Used	Cell Phone Not In Use		
Party 2 Driver	SOUT	Proceeding Straight	M	Age: 65	2014 FORD	EDGE	Sport Utility Vehicle		
Veh Type:		Sobriety: HNBD		Assoc Factor: None Apparent		Lap/Shoulder Harness Used	Cell Phone Not In Use		
22060022	3/1/2022	17:12	Tuesday	MOUNTAIN AVE - ARROW HWY	31'	Direction: NORTH	Daylight	Clear	Pty at Fault:1
	Sideswipe		Motor Vehicle on Othe	Unsafe Lane Change	21658(A)	Hit & Run: No	Complaint of Pain	# Inj: 2	# Killed: 0
Party 1 Driver	SOUT	Changing Lanes	F	Age: 34	2008 TOYOTA	SOLARA	Passenger Car, Station Wagon, Jeep		
Veh Type:		Sobriety: HNBD		Assoc Factor: None Apparent		Lap/Shoulder Harness Used	Cell Phone Not In Use		
Party 2 Driver	SOUT	Proceeding Straight	M	Age: 19	2018 NISSAN	ROGUE	Sport Utility Vehicle		
Veh Type:		Sobriety: HNBD		Assoc Factor: None Apparent		Lap/Shoulder Harness Used	Cell Phone Not In Use		
22064019	3/5/2022	03:00	Saturday	MOUNTAIN AVE - 7TH ST	25'	Direction: NORTH	Dark - Street Lig	Clear	Pty at Fault:1
	Rear-End		Other Motor Vehicle	Unsafe Speed	22350	Hit & Run: Misde	Property Damage Only	# Inj: 0	# Killed: 0
Party 1 Driver	SOUT	Proceeding Straight	Not Sta	Age:	2018 LEXUS	GX460	Sport Utility Vehicle		
Veh Type:		Sobriety: Impairment Not Kno		Assoc Factor: None Apparent			Not Stated		
Party 2 Driver	SOUT	Stopped In Road	F	Age: 47	2016 NISSAN	PATHFINDER	Sport Utility Vehicle		
Veh Type:		Sobriety: HNBD		Assoc Factor: None Apparent		Lap/Shoulder Harness Used	Cell Phone Not In Use		
22069021	3/10/2022	21:34	Thursday	MOUNTAIN AVE - FOOTHILL BLVD	546'	Direction: SOUTH	Dark - Street Lig	Clear	Pty at Fault:1
	Rear-End		Other Motor Vehicle	Unsafe Speed	22350	Hit & Run: No	Complaint of Pain	# Inj: 2	# Killed: 0
Party 1 Driver	SOUT	Proceeding Straight	M	Age: 86	1 TOYOTA	CAMRY	Passenger Car, Station Wagon, Jeep		
Veh Type:		Sobriety: HNBD		Assoc Factor: None Apparent		Lap/Shoulder Harness Used	Cell Phone Not In Use		
Party 2 Driver	SOUT	Stopped In Road	M	Age: 43	2019 FORD	EXPEDITION	Sport Utility Vehicle		
Veh Type:		Sobriety: HNBD		Assoc Factor: None Apparent		Lap/Shoulder Harness Used	Cell Phone Not In Use		

MOUNTAIN AVE from I 10 ONRP W to FOOTHILL BLVD

22073018	3/14/2022	19:50	Monday	MOUNTAIN AVE - 7TH ST	270'	Direction: SOUTH	Dark - Street Lig	Clear	Pty at Fault:1
	Rear-End		Other Motor Vehicle	Unsafe Speed	22350	Hit & Run: Felony	Complaint of Pain	# Inj: 1	# Killed: 0
Party 1 Driver	SOUT	Proceeding Straight	Not Sta	Age: 2007 BMW	530i	Passenger Car, Station Wagon, Jeep			
Veh Type:		Sobriety: Impairment Not Kno	Assoc Factor: None Apparent			Not Stated			
Party 2 Driver	SOUT	Stopped In Road	F	Age: 25	2019 MERCEDES-BENZ AMG E43	Passenger Car, Station Wagon, Jeep			
Veh Type:		Sobriety: HNBD	Assoc Factor: None Apparent		Lap/Shoulder Harness Used	Cell Phone Not In Use			
22075017	3/16/2022	16:21	Wednesday	MOUNTAIN AVE - 8TH ST	395'	Direction: NORTH	Daylight	Clear	Pty at Fault:1
	Sideswipe		Other Motor Vehicle	Unsafe Lane Change	21658(A)	Hit & Run: No	Other Visible Injury	# Inj: 1	# Killed: 0
Party 1 Driver	SOUT	Changing Lanes	M	Age: 31	GRUMMAN LON	Other Commercial			
Veh Type:		Sobriety: HNBD	Assoc Factor: None Apparent		None In Vehicle	Cell Phone Not In Use			
Party 2 Driver	SOUT	Proceeding Straight	M	Age: 33	2015 YAMAHA MC	Motorcycle			
Veh Type:		Sobriety: HNBD	Assoc Factor: None Apparent		M/C Helmet Driver - Yes	Cell Phone Not In Use			
22096010	4/6/2022	12:48	Wednesday	MOUNTAIN AVE - ARROW HWY	0'	Direction: Not Stated	Daylight	Clear	Pty at Fault:1
	Broadside		Other Motor Vehicle	Traffic Signals and Signs	21453(A)	Hit & Run: No	Complaint of Pain	# Inj: 3	# Killed: 0
Party 1 Driver	NORT	Proceeding Straight	F	Age: 88	1940 LEXUS IS250	Passenger Car, Station Wagon, Jeep			
Veh Type:		Sobriety: HNBD	Assoc Factor: None Apparent		Lap/Shoulder Harness Used	Cell Phone Not In Use			
Party 2 Driver	EAST	Proceeding Straight	M	Age: 41	2021 FORD F-150	Pickups & Panels			
Veh Type:		Sobriety: HNBD	Assoc Factor: None Apparent		Lap/Shoulder Harness Used	Cell Phone Not In Use			
Party 3 Driver	WEST	Making Left Turn	M	Age: 57	2019 TOYOTA CAMRY	Passenger Car, Station Wagon, Jeep			
Veh Type:		Sobriety: HNBD	Assoc Factor: None Apparent		Lap/Shoulder Harness Used	Cell Phone Not In Use			
22099015	4/9/2022	18:54	Saturday	MOUNTAIN AVE - FOOTHILL BLVD	411'	Direction: SOUTH	Daylight	Cloudy	Pty at Fault:1
	Broadside		Other Motor Vehicle	Unsafe Lane Change	21658(A)	Hit & Run: No	Complaint of Pain	# Inj: 1	# Killed: 0
Party 1 Driver	SOUT	Making Right Turn	F	Age: 52	2018 CADILLAC ATS	Passenger Car, Station Wagon, Jeep			
Veh Type:		Sobriety: HNBD	Assoc Factor: None Apparent		Lap/Shoulder Harness Used	Cell Phone Not In Use			
Party 2 Driver	SOUT	Proceeding Straight	M	Age: 28	2003 SUBARU WRX	Passenger Car, Station Wagon, Jeep			
Veh Type:		Sobriety: HNBD	Assoc Factor: None Apparent		Lap/Shoulder Harness Used	Cell Phone Not In Use			
22112018	4/22/2022	14:36	Friday	MOUNTAIN AVE - FOOTHILL BLVD	0'	Direction: Not Stated	Daylight	Cloudy	Pty at Fault:1
	Rear-End		Other Motor Vehicle	Unsafe Speed	22350	Hit & Run: Misde	Property Damage Only	# Inj: 0	# Killed: 0
Party 1 Driver	NORT	Proceeding Straight	Not Sta	Age: 2009 MERCEDES-BENZ C350		Passenger Car, Station Wagon, Jeep			
Veh Type:		Sobriety: Impairment Not Kno	Assoc Factor: None Apparent			Not Stated			
Party 2 Driver	NORT	Stopped In Road	F	Age: 70	2014 CHEVROLET SONIC LT	Passenger Car, Station Wagon, Jeep			
Veh Type:		Sobriety: HNBD	Assoc Factor: None Apparent		Lap/Shoulder Harness Used	Cell Phone Not In Use			
22112020	4/22/2022	17:19	Friday	MOUNTAIN AVE - ARROW HWY	0'	Direction: Not Stated	Daylight	Clear	Pty at Fault:0
	Broadside		Other Motor Vehicle	Traffic Signals and Signs	21453(A)	Hit & Run: No	Complaint of Pain	# Inj: 2	# Killed: 0
Party 1 Driver	SOUT	Proceeding Straight	F	Age: 28	2009 TOYOTA VENZA	Passenger Car, Station Wagon, Jeep			
Veh Type:		Sobriety: Not Applicable	Assoc Factor: None Apparent		Unknown	Cell Phone Not In Use			
Party 2 Driver	SOUT	Making Left Turn	M	Age: 59	2008 SCION XB	Passenger Car, Station Wagon, Jeep			
Veh Type:		Sobriety: Not Applicable	Assoc Factor: None Apparent		Unknown	Cell Phone Not In Use			
Party 3 Driver	NORT	Stopped In Road	F	Age: 45	2016 CHEVROLET TRAVERSE	Sport Utility Vehicle			
Veh Type:		Sobriety: Not Applicable	Assoc Factor: None Apparent		Lap Belt Used	Cell Phone Not In Use			

MOUNTAIN AVE from I 10 ONRP W to FOOTHILL BLVD

22132006	5/12/2022	12:54	Thursday	MOUNTAIN AVE - FOOTHILL BLVD			57'	Direction: SOUTH	Daylight	Clear	Pty at Fault:1
	Rear-End		Other Motor Vehicle	Unsafe Speed			22350	Hit & Run: Misde	Property Damage Only	# Inj: 0	# Killed: 0
Party 1 Driver	NORT	Proceeding Straight		M	Age:	CHRYSLER	300C	Passenger Car, Station Wagon, Jeep			
Veh Type:		Sobriety: Not Applicable			Assoc Factor: None Apparent			Cell Phone Not In Use			
Party 2 Driver	NORT	Stopped In Road		F	Age: 44	2022 ACURA	MDX	Passenger Car, Station Wagon, Jeep			
Veh Type:		Sobriety: HNBD			Assoc Factor: None Apparent			Lap/Shoulder Harness Used	Cell Phone Not In Use		
22144012	5/24/2022	11:15	Tuesday	MOUNTAIN AVE - 7TH ST			0'	Direction: Not Stated	Daylight	Clear	Pty at Fault:1
	Rear-End		Other Motor Vehicle	Unsafe Speed			22350	Hit & Run: No	Complaint of Pain	# Inj: 1	# Killed: 0
Party 1 Driver	SOUT	Proceeding Straight		M	Age: 21	2015 CHEVROLET	SILVERADO	Pickups & Panels			
Veh Type:		Sobriety: HNBD			Assoc Factor: Inattention			Lap/Shoulder Harness Used	Cell Phone Not In Use		
Party 2 Driver	SOUT	Stopped In Road		F	Age: 35	2010 LEXUS	IS250	Passenger Car, Station Wagon, Jeep			
Veh Type:		Sobriety: HNBD			Assoc Factor: None Apparent			Lap/Shoulder Harness Used	Cell Phone Not In Use		
22182014	7/1/2022	12:06	Friday	MOUNTAIN AVE - 7TH ST			0'	Direction: Not Stated	Daylight	Clear	Pty at Fault:1
	Broadside		Other Motor Vehicle	Traffic Signals and Signs			21453(A)	Hit & Run: No	Complaint of Pain	# Inj: 1	# Killed: 0
Party 1 Driver	NORT	Proceeding Straight		F	Age: 75	2006 ACURA	INTEGRA	Passenger Car, Station Wagon, Jeep			
Veh Type:		Sobriety: HNBD			Assoc Factor: None Apparent			Lap/Shoulder Harness Used	Cell Phone Not In Use		
Party 2 Driver	EAST	Proceeding Straight		F	Age: 47	2016 DODGE	CHALLENGER	Passenger Car, Station Wagon, Jeep			
Veh Type:		Sobriety: HNBD			Assoc Factor: None Apparent			Lap/Shoulder Harness Used	Cell Phone Not In Use		
22184001	7/3/2022	00:20	Sunday	MOUNTAIN AVE - I 10 ONRP W			0'	Direction: Not Stated	Dark - Street Lig	Clear	Pty at Fault:0
	Broadside		Other Motor Vehicle	Unknown				Hit & Run: No	Other Visible Injury	# Inj: 2	# Killed: 0
Party 1 Driver	NORT	Making Left Turn		F	Age: 62	2019 TOYOTA	TACOMA	Pickups & Panels			
Veh Type:		Sobriety: HNBD			Assoc Factor: None Apparent			Lap/Shoulder Harness Used	Cell Phone Not In Use		
Party 2 Driver	SOUT	Proceeding Straight		M	Age: 26	2007 MAZDA	MX5 MIATA	Passenger Car, Station Wagon, Jeep			
Veh Type:		Sobriety: HBD Not Under Infl			Assoc Factor: None Apparent			Lap/Shoulder Harness Used	Cell Phone Not In Use		
22194009	7/13/2022	08:48	Wednesday	MOUNTAIN AVE - 9TH ST			616'	Direction: NORTH	Daylight	Clear	Pty at Fault:1
	Broadside		Bicycle				21453	Hit & Run: No	Other Visible Injury	# Inj: 1	# Killed: 0
Party 1 Driver	NORT	Proceeding Straight		F	Age: 63	2014 CHEVROLET	MALIBU	Passenger Car, Station Wagon, Jeep			
Veh Type:		Sobriety: HNBD			Assoc Factor: None Apparent			Lap/Shoulder Harness Used	Cell Phone Not In Use		
Party 2 Bicyclist	WEST	Proceeding Straight		M	Age: 48	RATTAN	Y48042	Bicycle			
Veh Type:		Sobriety: HNBD			Assoc Factor: None Apparent			M/C Helmet Driver - Yes	Cell Phone Not In Use		
22204009	7/23/2022	08:22	Saturday	MOUNTAIN AVE - I 10 OFRP W			0'	Direction: Not Stated	Daylight	Clear	Pty at Fault:1
	Broadside		Other Motor Vehicle				21453	Hit & Run: No	Other Visible Injury	# Inj: 2	# Killed: 0
Party 1 Driver	WEST	Proceeding Straight		M	Age: 57	2011 HONDA	CR-Z	Passenger Car, Station Wagon, Jeep			
Veh Type:		Sobriety: HNBD			Assoc Factor: None Apparent			Lap/Shoulder Harness Used	Cell Phone Not In Use		
Party 2 Driver	NORT	Proceeding Straight		M	Age: 24	2011 HYUNDAI	GENESIS	Passenger Car, Station Wagon, Jeep			
Veh Type:		Sobriety: HNBD			Assoc Factor: None Apparent			Lap/Shoulder Harness Used	Cell Phone Not In Use		
22204024	7/23/2022	21:20	Saturday	MOUNTAIN AVE - 11TH ST			538'	Direction: SOUTH	Dark - Street Lig	Clear	Pty at Fault:1
	Vehicle - Pedestrian		Pedestrian	Pedestrian Violation			21950(B)	Hit & Run: Misde	Property Damage Only	# Inj: 1	# Killed: 0
Party 1 Pedestrian	EAST	Other		Not Sta	Age:			Pedestrian			
Veh Type:		Sobriety: HNBD			Assoc Factor: None Apparent			Cell Phone Handheld In Use			

Party 2 Driver	SOUT	Proceeding Straight	M	Age: 22	2018 TOYOTA	COROLLA	Passenger Car, Station Wagon, Jeep					
Veh Type:		Sobriety: HNBD		Assoc Factor: None Apparent		Lap/Shoulder Harness Used	Cell Phone Handheld In Use					
22235015	8/23/2022	15:30	Tuesday	MOUNTAIN AVE - 8TH ST			0'	Direction: Not Stated	Daylight	Clear	Pty at Fault:0	
	Rear-End	Other Motor Vehicle		Other Than Driver			Hit & Run: No	Property Damage Only		# Inj: 0	# Killed: 0	
Party 1 Driver	NORT	Proceeding Straight	F	Age: 49	2013 FORD	FUSION	Passenger Car, Station Wagon, Jeep					
Veh Type:		Sobriety: Impairment Not Kno		Assoc Factor: None Apparent		Unknown	Cell Phone Not In Use					
Party 2 Driver	NORT	Stopped In Road	M	Age: 37	2018 TOYOTA	HIGHLANDER	Sport Utility Vehicle					
Veh Type:		Sobriety: HBD Not Under Influ		Assoc Factor: None Apparent		Lap/Shoulder Harness Used	Cell Phone Not In Use					
22238019	8/26/2022	17:09	Friday	MOUNTAIN AVE - 8TH ST			583'	Direction: SOUTH	Daylight	Clear	Pty at Fault:1	
	Rear-End	Other Motor Vehicle		Unsafe Speed		22350	Hit & Run: No	Complaint of Pain		# Inj: 2	# Killed: 0	
Party 1 Driver	NORT	Proceeding Straight	M	Age: 99	2003 BUICK	REGAL	Passenger Car, Station Wagon, Jeep					
Veh Type:		Sobriety: HNBD		Assoc Factor: None Apparent		Lap/Shoulder Harness Used	Cell Phone Not In Use					
Party 2 Driver	NORT	Stopped In Road	F	Age: 72	2007 CHEVROLET	MALIBU	Passenger Car, Station Wagon, Jeep					
Veh Type:		Sobriety: HNBD		Assoc Factor: None Apparent		Lap/Shoulder Harness Used	Cell Phone Not In Use					
22251011	8/27/2022	11:57	Saturday	MOUNTAIN AVE - 8TH ST			45'	Direction: SOUTH	Daylight	Clear	Pty at Fault:1	
	Rear-End	Other Motor Vehicle		Unsafe Speed		22350	Hit & Run: No	Complaint of Pain		# Inj: 1	# Killed: 0	
Party 1 Driver	NORT	Proceeding Straight	M	Age: 45	2001 NISSAN	PATHFINDER	Sport Utility Vehicle					
Veh Type:		Sobriety: HNBD		Assoc Factor: Inattention		Lap/Shoulder Harness Used	Cell Phone Not In Use					
Party 2 Driver	NORT	Stopped In Road	F	Age: 42	2016 HONDA	PILOT	Mini Van					
Veh Type:		Sobriety: HNBD		Assoc Factor: None Apparent		Lap/Shoulder Harness Used	Cell Phone Not In Use					
22242014	8/30/2022	16:56	Tuesday	MOUNTAIN AVE - FOOTHILL BLVD			395'	Direction: SOUTH	Daylight	Clear	Pty at Fault:1	
	Broadside	Other Motor Vehicle		Auto R/W Violation		21801(A)	Hit & Run: No	Complaint of Pain		# Inj: 2	# Killed: 0	
Party 1 Driver	SOUT	Making Left Turn	F	Age: 62	2013 CHEVROLET	EQUINOX	Sport Utility Vehicle					
Veh Type:		Sobriety: HNBD		Assoc Factor: None Apparent		Lap/Shoulder Harness Used	Cell Phone Not In Use					
Party 2 Driver	NORT	Proceeding Straight	M	Age: 37	2020 CHEVROLET	CAMARO	Passenger Car, Station Wagon, Jeep					
Veh Type:		Sobriety: HNBD		Assoc Factor: None Apparent		Lap/Shoulder Harness Used	Cell Phone Not In Use					
22244018	9/1/2022	13:07	Thursday	MOUNTAIN AVE - FOOTHILL BLVD			392'	Direction: SOUTH	Daylight	Clear	Pty at Fault:1	
	Broadside	Other Motor Vehicle		Auto R/W Violation		21801(A)	Hit & Run: No	Complaint of Pain		# Inj: 2	# Killed: 0	
Party 1 Driver	SOUT	Making Left Turn	F	Age: 27	2016 FORD	FOCUS	Passenger Car, Station Wagon, Jeep					
Veh Type:		Sobriety: HNBD		Assoc Factor: None Apparent		Lap/Shoulder Harness Used	Cell Phone Not In Use					
Party 2 Driver	NORT	Proceeding Straight	M	Age: 54	2004 CHEVROLET	AVALANCHE	Passenger Car, Station Wagon, Jeep					
Veh Type:		Sobriety: HNBD		Assoc Factor: None Apparent		Lap/Shoulder Harness Used	Cell Phone Not In Use					
22245018	9/2/2022	20:26	Friday	MOUNTAIN AVE - 7TH ST			33'	Direction: NORTH	Dark - Street Lig	Clear	Pty at Fault:1	
	Rear-End	Other Motor Vehicle		Unsafe Speed		22350	Hit & Run: No	Complaint of Pain		# Inj: 1	# Killed: 0	
Party 1 Driver	SOUT	Proceeding Straight	F	Age: 19	1994 TOYOTA	LAND CRUISER	Sport Utility Vehicle					
Veh Type:		Sobriety: HNBD		Assoc Factor: None Apparent		Lap/Shoulder Harness Used	Cell Phone Not In Use					
Party 2 Driver	SOUT	Stopped In Road	F	Age: 26	2019 TOYOTA	CAMRY	Passenger Car, Station Wagon, Jeep					
Veh Type:		Sobriety: HNBD		Assoc Factor: None Apparent		Lap/Shoulder Harness Used	Cell Phone Not In Use					
22263016	9/20/2022	15:44	Tuesday	MOUNTAIN AVE - 9TH ST			0'	Direction: Not Stated	Daylight	Clear	Pty at Fault:1	
	Vehicle - Pedestrian	Pedestrian		Ped R/W Violation		21950(A)	Hit & Run: No	Complaint of Pain		# Inj: 1	# Killed: 0	

MOUNTAIN AVE from I 10 ONRP W to FOOTHILL BLVD

Party 1	Driver	SOUT	Proceeding Straight	M	Age: 68	2001 FORD	F-250	Pickups & Panels					
	Veh Type:		Sobriety: HNBD			Assoc Factor: None Apparent	Lap Belt Used	Cell Phone Not In Use					
Party 2	Pedestrian	EAST	Proceeding Straight	M	Age: 18			Pedestrian					
	Veh Type:		Sobriety: HNBD			Assoc Factor: None Apparent	Not Required	Cell Phone Not In Use					
22280020	10/7/2022	09:15	Friday	MOUNTAIN AVE - ARROW HWY			0'	Direction: Not Stated	Daylight	Clear		Pty at Fault:1	
	Rear-End		Other Motor Vehicle	Unsafe Speed			22350	Hit & Run: No	Complaint of Pain		# Inj: 1	# Killed: 0	
Party 1	Driver	NORT	Proceeding Straight	M	Age: 44	2008 CHEVROLET	SILVERADO	Two Axle Truck					
	Veh Type:		Sobriety: Impairment Not Kno			Assoc Factor: None Apparent	Unknown	Cell Phone Not In Use					
Party 2	Driver	NORT	Stopped In Road	F	Age: 27	2018 KIA	SOUL	Passenger Car, Station Wagon, Jeep					
	Veh Type:		Sobriety: HNBD			Assoc Factor: None Apparent	Lap/Shoulder Harness Used	Cell Phone Not In Use					
22280028	10/7/2022	19:05	Friday	MOUNTAIN AVE - 8TH ST			505'	Direction: SOUTH	Dark - Street Lig	Clear		Pty at Fault:1	
	Broadside		Other Motor Vehicle	Traffic Signals and Signs			21453(B)	Hit & Run: No	Complaint of Pain		# Inj: 1	# Killed: 0	
Party 1	Driver	SOUT	Making Right Turn	M	Age: 33	2010 SUBARU	OUTBACK	Sport Utility Vehicle					
	Veh Type:		Sobriety: HNBD			Assoc Factor: None Apparent	Lap/Shoulder Harness Used	Cell Phone Not In Use					
Party 2	Driver	WEST	Proceeding Straight	F	Age: 36	2017 AUDI	A4	Passenger Car, Station Wagon, Jeep					
	Veh Type:		Sobriety: HNBD			Assoc Factor: None Apparent	Lap/Shoulder Harness Used	Cell Phone Not In Use					
22283002	10/10/2022	01:48	Monday	MOUNTAIN AVE - 7TH ST			0'	Direction: Not Stated	Dark - Street Lig	Clear		Pty at Fault:1	
	Head-On		Bicycle	Ped R/W Violation			21950(A)	Hit & Run: No	Complaint of Pain		# Inj: 1	# Killed: 0	
Party 1	Driver	EAST	Making U Turn	F	Age: 86	2013 FORD	ESCAPE	Passenger Car, Station Wagon, Jeep					
	Veh Type:		Sobriety: HNBD			Assoc Factor: None Apparent	Lap/Shoulder Harness Used	Cell Phone Not In Use					
Party 2	Bicyclist	EAST	Proceeding Straight	M	Age: 56			Bicycle					
	Veh Type:		Sobriety: HNBD			Assoc Factor: None Apparent	Not Required	Cell Phone Not In Use					
22288014	10/15/2022	12:38	Saturday	MOUNTAIN AVE - 8TH ST			504'	Direction: SOUTH	Daylight	Cloudy		Pty at Fault:1	
	Rear-End		Other Motor Vehicle	Unsafe Speed			22350	Hit & Run: No	Complaint of Pain		# Inj: 3	# Killed: 0	
Party 1	Driver	SOUT	Proceeding Straight	F	Age: 45	2016 BMW	X5	Sport Utility Vehicle					
	Veh Type:		Sobriety: HNBD			Assoc Factor: None Apparent	Lap/Shoulder Harness Used	Cell Phone Not In Use					
Party 2	Driver	SOUT	Stopped In Road	M	Age: 19	2015 LEXUS	RX300	Sport Utility Vehicle					
	Veh Type:		Sobriety: HNBD			Assoc Factor: None Apparent	Lap/Shoulder Harness Used	Cell Phone Not In Use					
22299021	10/26/2022	21:30	Wednesday	MOUNTAIN AVE - 7TH ST			0'	Direction: Not Stated	Dark - Street Lig	Clear		Pty at Fault:1	
	Broadside		Other Motor Vehicle	Traffic Signals and Signs			21453(A)	Hit & Run: Misde	Other Visible Injury		# Inj: 1	# Killed: 0	
Party 1	Driver	NORT	Proceeding Straight	M	Age: 56	2008 SCION	XB	Passenger Car, Station Wagon, Jeep					
	Veh Type:		Sobriety: HNBD			Assoc Factor: None Apparent	Unknown	Cell Phone Not In Use					
Party 2	Driver	WEST	Making Left Turn	M	Age: 60	1995 ACURA	INTEGRA	Passenger Car, Station Wagon, Jeep					
	Veh Type:		Sobriety: HNBD			Assoc Factor: None Apparent	Lap Belt Used	Cell Phone Not In Use					
22302002	10/29/2022	02:37	Saturday	MOUNTAIN AVE - 7TH ST			250'	Direction: NORTH	Dark - Street Lig	Clear		Pty at Fault:1	
	Hit Object		Fixed Object	Improper Turning			22107	Hit & Run: Misde	Property Damage Only		# Inj: 0	# Killed: 0	
Party 1	Driver	Not S	Proceeding Straight	Not Sta	Age:	2022 TOYOTA	COROLLA						
	Veh Type:		Sobriety: Impairment Not Kno			Assoc Factor: None Apparent		Not Stated					
22307018	11/3/2022	18:16	Thursday	MOUNTAIN AVE - 9TH ST			0'	Direction: Not Stated	Dark - Street Lig	Clear		Pty at Fault:1	
	Rear-End		Other Motor Vehicle	Unsafe Speed			22350	Hit & Run: No	Complaint of Pain		# Inj: 1	# Killed: 0	

MOUNTAIN AVE from I 10 ONRP W to FOOTHILL BLVD

Party 1 Driver	SOUT	Proceeding Straight	M	Age: 32	2022 TOYOTA	TUNDRA	Two Axle Truck				
Veh Type:		Sobriety: HNBD		Assoc Factor: None Apparent		Lap/Shoulder Harness Used	Cell Phone Handheld In Use				
Party 2 Driver	SOUT	Stopped In Road	M	Age: 40	2018 HYUNDAI	ELANTRA	Passenger Car, Station Wagon, Jeep				
Veh Type:		Sobriety: HNBD		Assoc Factor: None Apparent		Lap/Shoulder Harness Used	Cell Phone Not In Use				
Party 3 Driver	SOUT	Stopped In Road	M	Age: 32	2001 TOYOTA	SOLANA	Passenger Car, Station Wagon, Jeep				
Veh Type:		Sobriety: HNBD		Assoc Factor: None Apparent		Lap/Shoulder Harness Used	Cell Phone Not In Use				
22319002	11/15/2022	01:16	Tuesday	ARROW HWY - MOUNTAIN AVE		0'	Direction: Not Stated	Dark - Street Lig	Not Stated	Pty at Fault:1	
	Broadside		Other Motor Vehicle	Traffic Signals and Signs		21453(A)	Hit & Run: No	Complaint of Pain	# Inj: 2	# Killed: 0	
Party 1 Driver	NORT	Proceeding Straight	M	Age: 21	2009 NISSAN	ALTIMA	Passenger Car, Station Wagon, Jeep				
Veh Type:		Sobriety: Not Applicable		Assoc Factor: None Apparent		Lap/Shoulder Harness Used	Cell Phone Not In Use				
Party 2 Driver	WEST	Proceeding Straight	F	Age: 46	2006 CHEVROLET	IMPALA	Passenger Car, Station Wagon, Jeep				
Veh Type:		Sobriety: Not Applicable		Assoc Factor: None Apparent		Lap/Shoulder Harness Used	Cell Phone Not In Use				
22323018	11/19/2022	17:33	Saturday	MOUNTAIN AVE - FOOTHILL BLVD		440'	Direction: SOUTH	Dark - Street Lig	Clear	Pty at Fault:1	
	Broadside		Other Motor Vehicle	Auto R/W Violation		21801(A)	Hit & Run: No	Complaint of Pain	# Inj: 2	# Killed: 0	
Party 1 Driver	NORT	Making Left Turn	M	Age: 33	2020 TOYOTA	COROLLA	Passenger Car, Station Wagon, Jeep				
Veh Type:		Sobriety: HNBD		Assoc Factor: None Apparent		Lap/Shoulder Harness Used	Cell Phone Not In Use				
Party 2 Driver	SOUT	Proceeding Straight	M	Age: 24	2010 TOYOTA	CAMRY	Passenger Car, Station Wagon, Jeep				
Veh Type:		Sobriety: HNBD		Assoc Factor: None Apparent		Lap/Shoulder Harness Used	Cell Phone Not In Use				
22345018	12/11/2022	14:48	Sunday	MOUNTAIN AVE - 7TH ST		0'	Direction: Not Stated	Daylight	Cloudy	Pty at Fault:1	
	Broadside		Other Motor Vehicle	Traffic Signals and Signs		21453(A)	Hit & Run: No	Complaint of Pain	# Inj: 2	# Killed: 0	
Party 1 Driver	NORT	Proceeding Straight	F	Age: 56	2002 CHEVROLET	TAHOE	Sport Utility Vehicle				
Veh Type:		Sobriety: HNBD		Assoc Factor: None Apparent		Lap/Shoulder Harness Used	Cell Phone Not In Use				
Party 2 Driver	EAST	Making Left Turn	F	Age: 43	2021 HONDA	ACCORD	Passenger Car, Station Wagon, Jeep				
Veh Type:		Sobriety: HNBD		Assoc Factor: None Apparent		Lap/Shoulder Harness Used	Cell Phone Not In Use				
22346009	12/12/2022	10:47	Monday	MOUNTAIN AVE - 8TH ST		513'	Direction: SOUTH	Daylight	Clear	Pty at Fault:1	
	Head-On		Other Motor Vehicle	Traffic Signals and Signs		21453(A)	Hit & Run: No	Complaint of Pain	# Inj: 1	# Killed: 0	
Party 1 Driver	NORT	Proceeding Straight	M	Age: 27	2017 LEXUS	ES350	Passenger Car, Station Wagon, Jeep				
Veh Type:		Sobriety: HNBD		Assoc Factor: None Apparent		Lap/Shoulder Harness Used	Cell Phone Handheld In Use				
Party 2 Driver	EAST	Making Left Turn	F	Age: 67	2018 JEEP	GRAND CHERO	Sport Utility Vehicle				
Veh Type:		Sobriety: HNBD		Assoc Factor: None Apparent		Lap/Shoulder Harness Used	Cell Phone Not In Use				
22353016	12/19/2022	17:47	Monday	8TH ST - MOUNTAIN AVE		0'	Direction: Not Stated	Dark - Street Lig	Clear	Pty at Fault:1	
	Broadside		Other Motor Vehicle	Auto R/W Violation		21801(A)	Hit & Run: No	Complaint of Pain	# Inj: 1	# Killed: 0	
Party 1 Driver	EAST	Making Left Turn	F	Age: 52	2011 FORD	FLEX	Passenger Car, Station Wagon, Jeep				
Veh Type:		Sobriety: HNBD		Assoc Factor: None Apparent		Lap/Shoulder Harness Used	Cell Phone Not In Use				
Party 2 Driver	WEST	Proceeding Straight	M	Age: 20	1998 TOYOTA	CAMRY	Passenger Car, Station Wagon, Jeep				
Veh Type:		Sobriety: HNBD		Assoc Factor: None Apparent		Lap/Shoulder Harness Used	Cell Phone Not In Use				
23002012	1/2/2023	18:12	Monday	MOUNTAIN AVE - ARROW HWY		0'	Direction: Not Stated	Dark - Street Lig	Raining	Pty at Fault:1	
	Head-On		Other Motor Vehicle	Auto R/W Violation		21801(A)	Hit & Run: No	Complaint of Pain	# Inj: 1	# Killed: 0	
Party 1 Driver	WEST	Making Left Turn	M	Age: 23	2009 CADILLAC	CTS-V	Passenger Car, Station Wagon, Jeep				
Veh Type:		Sobriety: HNBD		Assoc Factor: None Apparent		Lap/Shoulder Harness Used	Cell Phone Not In Use				
Party 2 Driver	EAST	Proceeding Straight	M	Age: 42	2008 FORD	FOCUS	Passenger Car, Station Wagon, Jeep				
Veh Type:		Sobriety: HNBD		Assoc Factor: None Apparent		Lap/Shoulder Harness Used	Cell Phone Not In Use				

MOUNTAIN AVE from I 10 ONRP W to FOOTHILL BLVD

23006019	1/6/2023	21:53	Friday	FOOTHILL BLVD - MOUNTAIN AVE			0'	Direction: Not Stated	Dark - Street Lig	Clear	Pty at Fault:1
	Broadside		Other Motor Vehicle	Driving Under Influence			23152(A)	Hit & Run: No	Other Visible Injury	# Inj: 2	# Killed: 0
Party 1 Driver	EAST	Making Left Turn		M	Age: 50	2019 HYUNDAI	SONATA	Passenger Car, Station Wagon, Jeep			
Veh Type:		Sobriety: HBD Under Influen			Assoc Factor: Violation		Lap/Shoulder Harness Used	Cell Phone Not In Use			
Party 2 Driver	SOUT	Proceeding Straight		M	Age: 21	2003 INFINITI	G35	Passenger Car, Station Wagon, Jeep			
Veh Type:		Sobriety: HNBD			Assoc Factor: None Apparent		Lap/Shoulder Harness Used	Cell Phone Not In Use			
23007001	1/7/2023	00:23	Saturday	MOUNTAIN AVE - I 10 OFRP W			0'	Direction: Not Stated	Dark - Street Lig	Clear	Pty at Fault:1
	Broadside		Other Motor Vehicle	Driving Under Influence			23152(A)	Hit & Run: No	Other Visible Injury	# Inj: 1	# Killed: 0
Party 1 Driver	SOUT	Proceeding Straight		M	Age: 32	2008 PORSCHE	911 COUPE	Passenger Car, Station Wagon, Jeep			
Veh Type:		Sobriety: HBD Under Influen			Assoc Factor: Violation		Lap/Shoulder Harness Used	Cell Phone Not In Use			
Party 2 Driver	WEST	Making Left Turn		M	Age: 23	2018 NISSAN	ALTIMA	Passenger Car, Station Wagon, Jeep			
Veh Type:		Sobriety: HNBD			Assoc Factor: None Apparent		Lap/Shoulder Harness Used	Cell Phone Not In Use			
23017008	1/17/2023	10:54	Tuesday	MOUNTAIN AVE - 7TH ST			0'	Direction: Not Stated	Daylight	Clear	Pty at Fault:1
	Broadside		Other Motor Vehicle	Traffic Signals and Signs			21453(A)	Hit & Run: No	Complaint of Pain	# Inj: 2	# Killed: 0
Party 1 Driver	SOUT	Proceeding Straight		F	Age: 34	2014 SCION	XD	Passenger Car, Station Wagon, Jeep			
Veh Type:		Sobriety: HNBD			Assoc Factor: None Apparent		Lap/Shoulder Harness Used	Cell Phone Not In Use			
Party 2 Driver	WEST	Making Left Turn		F	Age: 35	2007 TOYOTA	CAMRY	Passenger Car, Station Wagon, Jeep			
Veh Type:		Sobriety: HNBD			Assoc Factor: None Apparent		Lap/Shoulder Harness Used	Cell Phone Not In Use			
23023018	1/23/2023	17:48	Monday	MOUNTAIN AVE - 11TH ST			0'	Direction: Not Stated	Dark - Street Lig	Clear	Pty at Fault:1
	Broadside		Other Motor Vehicle	Auto R/W Violation			21801(A)	Hit & Run: No	Other Visible Injury	# Inj: 1	# Killed: 0
Party 1 Driver	NORT	Making Left Turn		F	Age: 62	1995 TOYOTA	TERCEL	Passenger Car, Station Wagon, Jeep			
Veh Type:		Sobriety: HNBD			Assoc Factor: None Apparent		Lap/Shoulder Harness Used	Cell Phone Not In Use			
Party 2 Driver	SOUT	Proceeding Straight		M	Age: 22	2015 YAMAHA	R3	Motorcycle			
Veh Type:		Sobriety: HNBD			Assoc Factor: None Apparent		M/C Helmet Driver - Yes	Cell Phone Not In Use			
23040005	2/9/2023	08:22	Thursday	MOUNTAIN AVE - 8TH ST			103'	Direction: SOUTH	Daylight	Clear	Pty at Fault:1
	Rear-End		Other Motor Vehicle	Unsafe Speed			22350	Hit & Run: No	Complaint of Pain	# Inj: 1	# Killed: 0
Party 1 Driver	NORT	Proceeding Straight		M	Age: 43	2019 NISSAN	ALTIMA	Passenger Car, Station Wagon, Jeep			
Veh Type:		Sobriety: HNBD			Assoc Factor: None Apparent		Lap/Shoulder Harness Used	Cell Phone Not In Use			
Party 2 Driver	NORT	Proceeding Straight		F	Age: 35	2017 FORD	FIESTA	Passenger Car, Station Wagon, Jeep			
Veh Type:		Sobriety: HNBD			Assoc Factor: None Apparent		Lap/Shoulder Harness Used	Cell Phone Not In Use			
23040016	2/9/2023	18:42	Thursday	MOUNTAIN AVE - 8TH ST			100'	Direction: SOUTH	Dark - Street Lig	Clear	Pty at Fault:1
	Rear-End		Other Motor Vehicle	Unsafe Speed			22350	Hit & Run: No	Other Visible Injury	# Inj: 1	# Killed: 0
Party 1 Driver	NORT	Proceeding Straight		M	Age: 62	2003 HONDA	ODYSSEY	Mini Van			
Veh Type:		Sobriety: HNBD			Assoc Factor: None Apparent		Lap Belt Used	Cell Phone Not In Use			
Party 2 Driver	NORT	Stopped In Road		F	Age: 43	2008 HONDA	ODYSSEY	Mini Van			
Veh Type:		Sobriety: HNBD			Assoc Factor: None Apparent		Lap Belt Used	Cell Phone Not In Use			
23044010	2/13/2023	11:40	Monday	MOUNTAIN AVE - ARROW HWY			0'	Direction: Not Stated	Daylight	Clear	Pty at Fault:1
	Broadside		Other Motor Vehicle	Auto R/W Violation			21804(A)	Hit & Run: No	Complaint of Pain	# Inj: 1	# Killed: 0
Party 1 Driver	SOUT	Making Left Turn		F	Age: 35	2014 TOYOTA	CAMRY	Passenger Car, Station Wagon, Jeep			
Veh Type:		Sobriety: HNBD			Assoc Factor: None Apparent		Lap/Shoulder Harness Used	Cell Phone Not In Use			

Party 2 Driver	NORT	Proceeding Straight	M	Age: 88	2007 NISSAN	MURANO	Passenger Car, Station Wagon, Jeep				
Veh Type:		Sobriety: HNBD		Assoc Factor: None Apparent		Lap/Shoulder Harness Used	Cell Phone Not In Use				
23046001	2/15/2023	00:14	Wednesday	MOUNTAIN AVE - FOOTHILL BLVD			0'	Direction: Not Stated	Dark - Street Lig	Clear	Pty at Fault:0
	Broadside	Other Motor Vehicle		Unknown			Hit & Run: No	Complaint of Pain	# Inj: 1	# Killed: 0	
Party 1 Driver	EAST	Proceeding Straight	M	Age: 44	2021 TOYOTA	COROLLA	Passenger Car, Station Wagon, Jeep				
Veh Type:		Sobriety: HNBD		Assoc Factor: None Apparent		Lap/Shoulder Harness Used	Cell Phone Not In Use				
Party 2 Driver	SOUT	Proceeding Straight	M	Age: 31	2018 FORD	FUSION	Passenger Car, Station Wagon, Jeep				
Veh Type:		Sobriety: HNBD		Assoc Factor: None Apparent		Lap/Shoulder Harness Used	Cell Phone Not In Use				
23046006	2/15/2023	12:17	Wednesday	MOUNTAIN AVE - 11TH ST			227'	Direction: SOUTH	Daylight	Clear	Pty at Fault:1
	Rear-End	Other Motor Vehicle		Unsafe Speed		22350	Hit & Run: No	Other Visible Injury	# Inj: 2	# Killed: 0	
Party 1 Driver	NORT	Proceeding Straight	M	Age: 87	2015 CHEVROLET	SONIC	Passenger Car, Station Wagon, Jeep				
Veh Type:		Sobriety: HNBD		Assoc Factor: None Apparent		Lap/Shoulder Harness Used	Cell Phone Not In Use				
Party 2 Driver	NORT	Stopped In Road	F	Age: 68	2008 KIA	SPORTAGE	Sport Utility Vehicle				
Veh Type:		Sobriety: HNBD		Assoc Factor: None Apparent		Lap/Shoulder Harness Used	Cell Phone Not In Use				
23057011	2/26/2023	11:37	Sunday	MOUNTAIN AVE - FOOTHILL BLVD			405'	Direction: SOUTH	Daylight	Clear	Pty at Fault:1
	Broadside	Other Motor Vehicle				21804	Hit & Run: No	Other Visible Injury	# Inj: 1	# Killed: 0	
Party 1 Driver	NORT	Making Left Turn	F	Age: 47	2018 CHEVROLET	VOLT	Passenger Car, Station Wagon, Jeep				
Veh Type:		Sobriety: HNBD		Assoc Factor: None Apparent		Lap/Shoulder Harness Used	Cell Phone Not In Use				
Party 2 Driver	SOUT	Proceeding Straight	F	Age: 20	2009 MERCEDES-BENZ	C300	Passenger Car, Station Wagon, Jeep				
Veh Type:		Sobriety: HNBD		Assoc Factor: None Apparent		Lap/Shoulder Harness Used	Cell Phone Not In Use				
23059022	2/28/2023	16:26	Tuesday	MOUNTAIN AVE - 11TH ST			35'	Direction: NORTH	Daylight	Cloudy	Pty at Fault:1
	Rear-End	Other Motor Vehicle		Unsafe Speed		22350	Hit & Run: No	Complaint of Pain	# Inj: 1	# Killed: 0	
Party 1 Driver	SOUT	Proceeding Straight	M	Age: 23	2019 FORD	TRANSIT	Mini Van				
Veh Type:		Sobriety: HNBD		Assoc Factor: None Apparent		Lap/Shoulder Harness Used	Cell Phone Not In Use				
Party 2 Driver	SOUT	Stopped In Road	F	Age: 35	2020 KIA	FORTE	Passenger Car, Station Wagon, Jeep				
Veh Type:		Sobriety: HNBD		Assoc Factor: None Apparent		Lap/Shoulder Harness Used	Cell Phone Not In Use				
23075005	3/16/2023	09:51	Thursday	MOUNTAIN AVE - ARROW HWY			355'	Direction: NORTH	Daylight	Cloudy	Pty at Fault:1
	Rear-End	Other Motor Vehicle		Unsafe Lane Change		21658(A)	Hit & Run: No	Other Visible Injury	# Inj: 1	# Killed: 0	
Party 1 Driver	NORT	Changing Lanes	F	Age: 77	2016 ACURA	RL	Passenger Car, Station Wagon, Jeep				
Veh Type:		Sobriety: HNBD		Assoc Factor: None Apparent		Lap/Shoulder Harness Used	Cell Phone Not In Use				
Party 2 Driver	NORT	Proceeding Straight	M	Age: 54	2015 KW	READY MIX	Two Axle Tank Truck				
Veh Type:		Sobriety: HNBD		Assoc Factor: None Apparent		Lap/Shoulder Harness Used	Cell Phone Not In Use				
23076003	3/17/2023	06:21	Friday	8TH ST - MOUNTAIN AVE			0'	Direction: Not Stated	Dusk - Dawn	Clear	Pty at Fault:1
	Hit Object	Fixed Object		Improper Turning		22107	Hit & Run: No	Property Damage Only	# Inj: 0	# Killed: 0	
Party 1 Driver	EAST	Proceeding Straight	M	Age: 39	2008 PONTIAC	G6	Passenger Car, Station Wagon, Jeep				
Veh Type:		Sobriety: HNBD		Assoc Factor: None Apparent		Lap/Shoulder Harness Used	Cell Phone Not In Use				
23089017	3/30/2023	21:27	Thursday	9TH ST - MOUNTAIN AVE			0'	Direction: Not Stated	Dark - Street Lig	Clear	Pty at Fault:0
	Broadside	Other Motor Vehicle		Traffic Signals and Signs		21453(A)	Hit & Run: No	Complaint of Pain	# Inj: 1	# Killed: 0	
Party 1 Driver	EAST	Proceeding Straight	M	Age: 30	2022 CHEVROLET	CAMARO	Passenger Car, Station Wagon, Jeep				
Veh Type:		Sobriety: HNBD		Assoc Factor: None Apparent		Lap/Shoulder Harness Used	Cell Phone Not In Use				

MOUNTAIN AVE from I 10 ONRP W to FOOTHILL BLVD

Party 2 Driver	NORT	Proceeding Straight	M	Age: 20	2015 JEEP	PATRIOT	Sport Utility Vehicle				
Veh Type:		Sobriety: HNBD		Assoc Factor: None Apparent		Lap/Shoulder Harness Used	Cell Phone Not In Use				
23098007	4/8/2023	12:08	Saturday	MOUNTAIN AVE - 7TH ST			394'	Direction: NORTH	Daylight	Clear	Pty at Fault:1
	Rear-End	Other Motor Vehicle		Unsafe Speed		22350	Hit & Run: No	Complaint of Pain	# Inj: 1	# Killed: 0	
Party 1 Driver	SOUT	Proceeding Straight	M	Age: 35	2019 JEEP	COMPASS	Passenger Car, Station Wagon, Jeep				
Veh Type:		Sobriety: HNBD		Assoc Factor: None Apparent		Lap/Shoulder Harness Used	Cell Phone Not In Use				
Party 2 Driver	SOUT	Stopped In Road	M	Age: 35	2015 TOYOTA	PRIUS	Passenger Car, Station Wagon, Jeep				
Veh Type:		Sobriety: HNBD		Assoc Factor: None Apparent		Lap/Shoulder Harness Used	Cell Phone Not In Use				
23100019	4/10/2023	22:40	Monday	MOUNTAIN AVE - 7TH ST			0'	Direction: Not Stated	Dark - Street Lig	Clear	Pty at Fault:1
	Broadside	Other Motor Vehicle		Traffic Signals and Signs		21453(C)	Hit & Run: No	Other Visible Injury	# Inj: 3	# Killed: 0	
Party 1 Driver	WEST	Making Left Turn	M	Age: 19	2016 TOYOTA	COROLLA	Passenger Car, Station Wagon, Jeep				
Veh Type:		Sobriety: HNBD		Assoc Factor: None Apparent		Lap/Shoulder Harness Used	Cell Phone Not In Use				
Party 2 Driver	SOUT	Proceeding Straight	M	Age: 24	2004 ACURA	TSX	Passenger Car, Station Wagon, Jeep				
Veh Type:		Sobriety: HNBD		Assoc Factor: None Apparent		Lap/Shoulder Harness Used	Cell Phone Not In Use				
23102015	4/12/2023	21:51	Wednesday	11TH ST - MOUNTAIN AVE			0'	Direction: Not Stated	Dark - Street Lig	Clear	Pty at Fault:1
	Broadside	Other Motor Vehicle		Driving Under Influence		23152(F)	Hit & Run: No	Complaint of Pain	# Inj: 1	# Killed: 0	
Party 1 Driver	SOUT	Proceeding Straight	F	Age: 39	2021 MERCEDES-BENZ	GLE 450	Sport Utility Vehicle				
Veh Type:		Sobriety: Under Drug Influenc		Assoc Factor: Violation		Lap/Shoulder Harness Used	Cell Phone Not In Use				
Party 2 Driver	WEST	Proceeding Straight	F	Age: 56	2001 TOYOTA	COROLLA	Passenger Car, Station Wagon, Jeep				
Veh Type:		Sobriety: HNBD		Assoc Factor: None Apparent		Lap/Shoulder Harness Used	Cell Phone Not In Use				
23109016	4/19/2023	15:45	Wednesday	MOUNTAIN AVE - 9TH ST			0'	Direction: Not Stated	Daylight	Clear	Pty at Fault:1
	Broadside	Other Motor Vehicle		Traffic Signals and Signs		21453(A)	Hit & Run: No	Complaint of Pain	# Inj: 2	# Killed: 0	
Party 1 Driver	SOUT	Proceeding Straight	F	Age: 43	2021 AUDI	Q5	Passenger Car, Station Wagon, Jeep				
Veh Type:		Sobriety: HNBD		Assoc Factor: None Apparent		Lap/Shoulder Harness Used	Cell Phone Not In Use				
Party 2 Driver	WEST	Proceeding Straight	F	Age: 36	2015 TOYOTA	TACOMA	Pickups & Panels				
Veh Type:		Sobriety: HNBD		Assoc Factor: None Apparent		Lap/Shoulder Harness Used	Cell Phone Not In Use				
Party 3 Driver	EAST	Making Left Turn	F	Age: 41	2020 MAZDA	MX6	Passenger Car, Station Wagon, Jeep				
Veh Type:		Sobriety: HNBD		Assoc Factor: None Apparent		Lap/Shoulder Harness Used	Cell Phone Not In Use				
23116016	4/26/2023	20:15	Wednesday	MOUNTAIN AVE - ARROW HWY			445'	Direction: NORTH	Dark - Street Lig	Clear	Pty at Fault:1
	Hit Object	Fixed Object		Unsafe Speed		22350	Hit & Run: No	Other Visible Injury	# Inj: 1	# Killed: 0	
Party 1 Driver	SOUT	Other Unsafe Turning	F	Age: 23	2015 MINI	COOPER	Passenger Car, Station Wagon, Jeep				
Veh Type:		Sobriety: HNBD		Assoc Factor: Unfamiliar With R		Lap/Shoulder Harness Used	Cell Phone Not In Use				
23116017	4/26/2023	20:22	Wednesday	MOUNTAIN AVE - ARROW HWY			62'	Direction: SOUTH	Dark - Street Lig	Clear	Pty at Fault:2
	Rear-End	Other Motor Vehicle		Improper Turning		22107	Hit & Run: No	Other Visible Injury	# Inj: 1	# Killed: 0	
Party 1 Driver	NORT	Changing Lanes	M	Age: 39	2016 FORD	TAURUS	Passenger Car, Station Wagon, Jeep				
Veh Type:		Sobriety: HNBD		Assoc Factor: None Apparent		Lap/Shoulder Harness Used	Cell Phone Not In Use				
Party 2 Driver	NORT	Passing Other Vehicle	M	Age: 37	2014 HONDA	CIVIC	Passenger Car, Station Wagon, Jeep				
Veh Type:		Sobriety: HNBD		Assoc Factor: None Apparent		Lap/Shoulder Harness Used	Cell Phone Not In Use				
Party 3 Driver	NORT	Proceeding Straight	F	Age: 31	2019 MAZDA	CX5	Sport Utility Vehicle				
Veh Type:		Sobriety: HNBD		Assoc Factor: None Apparent		Lap/Shoulder Harness Used	Cell Phone Not In Use				

MOUNTAIN AVE from I 10 ONRP W to FOOTHILL BLVD

23120011	4/30/2023	19:54	Sunday	MOUNTAIN AVE - 7TH ST	16'	Direction: SOUTH	Dark - Street Lig	Clear	Pty at Fault:1
	Rear-End		Other Motor Vehicle	Unsafe Speed	22350	Hit & Run: Misde	Property Damage Only	# Inj: 0	# Killed: 0
Party 1 Driver	NORT	Proceeding Straight	M	Age: 25	2012 NISSAN	VERSA	Passenger Car, Station Wagon, Jeep		
Veh Type:		Sobriety: Not Applicable		Assoc Factor: None Apparent	Unknown		Not Stated		
Party 2 Driver	NORT	Stopped In Road	M	Age: 28	2019 CHEVROLET	BLAZER	Sport Utility Vehicle		
Veh Type:		Sobriety: Not Applicable		Assoc Factor: None Apparent	Lap/Shoulder Harness Used	Cell Phone Not In Use			
23161017	6/10/2023	19:32	Saturday	MOUNTAIN AVE - ARROW HWY	130'	Direction: SOUTH	Dusk - Dawn	Cloudy	Pty at Fault:1
	Sideswipe		Other Motor Vehicle	Improper Turning	22107	Hit & Run: No	Complaint of Pain	# Inj: 1	# Killed: 0
Party 1 Driver	SOUT	Changing Lanes	F	Age: 33	2016 KIA	OPTIMA	Passenger Car, Station Wagon, Jeep		
Veh Type:		Sobriety: HNBD		Assoc Factor: None Apparent	Lap/Shoulder Harness Used	Not Stated			
Party 2 Driver	SOUT	Proceeding Straight	M	Age: 36	2005 NISSAN	SENTRA	Passenger Car, Station Wagon, Jeep		
Veh Type:		Sobriety: HNBD		Assoc Factor: None Apparent	Lap/Shoulder Harness Used	Not Stated			
23169021	6/18/2023	22:07	Sunday	MOUNTAIN AVE - I 10 OFRP W	0'	Direction: Not Stated	Dark - Street Lig	Clear	Pty at Fault:1
	Broadside		Other Motor Vehicle	Traffic Signals and Signs	21453(A)	Hit & Run: No	Other Visible Injury	# Inj: 2	# Killed: 0
Party 1 Driver	SOUT	Proceeding Straight	M	Age: 28	2019 DODGE	CHARGER	Passenger Car, Station Wagon, Jeep		
Veh Type:		Sobriety: HNBD		Assoc Factor: None Apparent	Lap/Shoulder Harness Used	Cell Phone Not In Use			
Party 2 Driver	WEST	Making Left Turn	M	Age: 50	2013 FORD	EXPLORER	Passenger Car, Station Wagon, Jeep		
Veh Type:		Sobriety: HNBD		Assoc Factor: None Apparent	Lap/Shoulder Harness Used	Cell Phone Not In Use			
23173001	6/22/2023	00:19	Thursday	MOUNTAIN AVE - I 10 OFRP W	0'	Direction: Not Stated	Dark - Street Lig	Clear	Pty at Fault:1
	Broadside		Other Motor Vehicle	Traffic Signals and Signs	21453(A)	Hit & Run: No	Complaint of Pain	# Inj: 3	# Killed: 0
Party 1 Driver	SOUT	Proceeding Straight	M	Age: 22	2018 NISSAN	SENTRA	Passenger Car, Station Wagon, Jeep		
Veh Type:		Sobriety: HNBD		Assoc Factor: None Apparent	Lap/Shoulder Harness Used	Cell Phone Not In Use			
Party 2 Driver	WEST	Proceeding Straight	M	Age: 60	2021 PETERBILT	DUMPTRUCK	Three or More Axle Truck		
Veh Type:		Sobriety: HNBD		Assoc Factor: None Apparent	Lap/Shoulder Harness Used	Cell Phone Not In Use			
23176027	6/25/2023	13:24	Sunday	8TH ST - MOUNTAIN AVE	0'	Direction: Not Stated	Daylight	Clear	Pty at Fault:1
	Broadside		Other Motor Vehicle	Auto R/W Violation	21801(A)	Hit & Run: No	Other Visible Injury	# Inj: 1	# Killed: 0
Party 1 Driver	WEST	Making Left Turn	F	Age: 28	2020 MINI	COOPER	Passenger Car, Station Wagon, Jeep		
Veh Type:		Sobriety: HNBD		Assoc Factor: None Apparent	Lap/Shoulder Harness Used	Cell Phone Not In Use			
Party 2 Driver	EAST	Proceeding Straight	M	Age: 52	2010 TOYOTA	TUNDRA	Passenger Car, Station Wagon, Jeep		
Veh Type:		Sobriety: HNBD		Assoc Factor: None Apparent	Lap/Shoulder Harness Used	Cell Phone Not In Use			
23187023	7/6/2023	21:28	Thursday	7TH ST - MOUNTAIN AVE	0'	Direction: Not Stated	Dark - Street Lig	Not Stated	Pty at Fault:1
	Broadside		Other Motor Vehicle	Traffic Signals and Signs	21453(C)	Hit & Run: No	Other Visible Injury	# Inj: 1	# Killed: 0
Party 1 Driver	SOUT	Proceeding Straight	M	Age: 29	2010 SCION	XB	Passenger Car, Station Wagon, Jeep		
Veh Type:		Sobriety: HNBD		Assoc Factor: None Apparent	Lap/Shoulder Harness Used	Cell Phone Not In Use			
Party 2 Driver	WEST	Making Left Turn	M	Age: 27	2018 HYUNDAI	SONATA	Passenger Car, Station Wagon, Jeep		
Veh Type:		Sobriety: HNBD		Assoc Factor: None Apparent	Lap/Shoulder Harness Used	Cell Phone Not In Use			
23200018	7/19/2023	18:01	Wednesday	MOUNTAIN AVE - 9TH ST	0'	Direction: Not Stated	Daylight	Clear	Pty at Fault:1
	Broadside		Other Motor Vehicle	Traffic Signals and Signs	21453(A)	Hit & Run: No	Other Visible Injury	# Inj: 1	# Killed: 0
Party 1 Driver	EAST	Proceeding Straight	M	Age: 35	1999 CHEVROLET	BLAZER	Sport Utility Vehicle		
Veh Type:		Sobriety: HNBD		Assoc Factor: None Apparent	Lap/Shoulder Harness Used	Cell Phone Not In Use			

MOUNTAIN AVE from I 10 ONRP W to FOOTHILL BLVD

Party 2 Driver SOUT Proceeding Straight F Age: 42 2017 HONDA ACCORD Passenger Car, Station Wagon, Jeep
Veh Type: Sobriety: HNBD Assoc Factor: None Apparent Lap/Shoulder Harness Used Cell Phone Not In Use

Segment Length: 1.31 miles (6,914')

Collisions per mile: 85.53

Settings for Query:

Segment: MOUNTAIN AVE between I 10 ONRP W and FOOTHILL BLVD

Include Intersection Related at Limit 1 (I 10 ONRP W): True

Include Intersection Related at Limit 2 (FOOTHILL BLVD): True

Include Intersection Related at Intermediate Intersections: True

Sorted By: Date and Time

City of Upland

From 8/1/2020 to 8/1/2023

Total Collisions: 42

Injury Collisions: 40

Fatal Collisions: 0

Collision Summary Report

10/16/24

SAN ANTONIO AVE from 24TH ST to FOOTHILL BLVD

Page 1 of 8

20219023	8/6/2020	21:09	Thursday	SAN ANTONIO AVE - 13TH ST			630'	Direction: NORTH	Dark - Street Lig	Clear	Pty at Fault:1
	Hit Object		Other Object	Unsafe Speed			22350	Hit & Run: No	Other Visible Injury	# Inj: 1	# Killed: 0
Party 1 Driver	SOUT	Proceeding Straight		M	Age: 26	2001 SUZUKI	GSXR	Motorcycle			
Veh Type:		Sobriety: HNBD			Assoc Factor: None Apparent			M/C Helmet Driver - Yes	Cell Phone Not In Use		
20220006	8/7/2020	10:46	Friday	16TH ST - SAN ANTONIO AVE			0'	Direction: Not Stated	Daylight	Clear	Pty at Fault:1
	Broadside		Other Motor Vehicle	Traffic Signals and Signs			0.5	21453(A)	Hit & Run: No	Other Visible Injury	# Inj: 2 # Killed: 0
Party 1 Driver	EAST	Proceeding Straight		M	Age: 23	2020 TOYOTA	CAMRY	Passenger Car, Station Wagon, Jeep			
Veh Type:		Sobriety: HNBD			Assoc Factor: None Apparent			Lap/Shoulder Harness Used	Cell Phone Not In Use		
Party 2 Driver	NORT	Making Left Turn		F	Age: 62	2012 TOYOTA	RAV4	Sport Utility Vehicle			
Veh Type:		Sobriety: HNBD			Assoc Factor: None Apparent			Lap/Shoulder Harness Used	Cell Phone Not In Use		
20227008	8/14/2020	15:16	Friday	SAN ANTONIO AVE - 16TH ST			0'	Direction: Not Stated	Daylight	Clear	Pty at Fault:1
	Broadside		Other Motor Vehicle	Traffic Signals and Signs			0.5	21453(A)	Hit & Run: No	Other Visible Injury	# Inj: 2 # Killed: 0
Party 1 Driver	NORT	Proceeding Straight		F	Age: 16	2020 JEEP	WRANGLER	Sport Utility Vehicle			
Veh Type:		Sobriety: HNBD			Assoc Factor: None Apparent			Lap/Shoulder Harness Used	Cell Phone Not In Use		
Party 2 Driver	WEST	Proceeding Straight		F	Age: 47	2015 JEEP	CHEROKEE	Sport Utility Vehicle			
Veh Type:		Sobriety: HNBD			Assoc Factor: None Apparent			Lap/Shoulder Harness Used	Cell Phone Not In Use		
20257001	9/13/2020	23:59	Sunday	SAN ANTONIO AVE - FOOTHILL BLVD			0'	Direction: Not Stated	Dark - Street Lig	Clear	Pty at Fault:1
	Broadside		Bicycle	Driving Under Influence			0.25	23152(A)	Hit & Run: Misde	Other Visible Injury	# Inj: 1 # Killed: 0
Party 1 Driver	EAST	Making Right Turn		M	Age: 29	2011 HONDA	CIVIC	Passenger Car, Station Wagon, Jeep			
Veh Type:		Sobriety: HBD Under Influen			Assoc Factor: None Apparent			Unknown	Cell Phone Not In Use		
Party 2 Bicyclist	WEST	Proceeding Straight		M	Age: 49	UNKNOWN		Bicycle			
Veh Type:		Sobriety: HNBD			Assoc Factor: Violation			Not Required	Not Stated		
20282019	10/8/2020	16:18	Thursday	17TH ST - SAN ANTONIO AVE			0'	Direction: Not Stated	Daylight	Clear	Pty at Fault:1
	Broadside		Bicycle	Traffic Signals and Signs			0.5	22450(A)	Hit & Run: No	Other Visible Injury	# Inj: 1 # Killed: 0
Party 1 Bicyclist	SOUT	Proceeding Straight		M	Age: 25	CORSA	16 SPEED	Bicycle			
Veh Type:		Sobriety: HNBD			Assoc Factor: None Apparent				Cell Phone Not In Use		
Party 2 Driver	EAST	Making Left Turn		M	Age: 23	2013 NISSAN	ALTIMA	Passenger Car, Station Wagon, Jeep			
Veh Type:		Sobriety: HNBD			Assoc Factor: None Apparent			Shoulder Harness Used	Cell Phone Not In Use		
21057009	2/26/2021	14:34	Friday	SAN ANTONIO AVE - FOOTHILL BLVD			0'	Direction: Not Stated	Daylight	Clear	Pty at Fault:1
	Rear-End		Motor Vehicle on Othe	Driving Under Influence			0.25	23152(F)	Hit & Run: No	Other Visible Injury	# Inj: 1 # Killed: 0
Party 1 Driver	SOUT	Proceeding Straight		M	Age: 20	1998 TOYOTA	CAMRY	Passenger Car, Station Wagon, Jeep			
Veh Type:		Sobriety: Under Drug Influen			Assoc Factor: Violation			Lap/Shoulder Harness Used	Cell Phone Not In Use		

SAN ANTONIO AVE from 24TH ST to FOOTHILL BLVD

Party 2 Driver	SOUT	Proceeding Straight	M	Age: 23	2013 HONDA	CIVIC	Passenger Car, Station Wagon, Jeep			
Veh Type:		Sobriety: HNBD		Assoc Factor: None Apparent		Lap/Shoulder Harness Used	Cell Phone Not In Use			
Party 3 Driver	SOUT	Making Right Turn	F	Age: 45	2000 VOLVO	V60	Passenger Car, Station Wagon, Jeep			
Veh Type:		Sobriety: HNBD		Assoc Factor: None Apparent		Lap/Shoulder Harness Used	Cell Phone Not In Use			
21080009	3/21/2021	17:19	Sunday	SAN ANTONIO AVE - 16TH ST		0'	Direction: Not Stated	Daylight	Clear	Pty at Fault:0
	Broadside		Other Motor Vehicle	Unknown	0.5		Hit & Run: No	Other Visible Injury	# Inj: 2	# Killed: 0
Party 1 Driver	SOUT	Proceeding Straight	M	Age: 19	2013 JEEP	WRANGLER	Passenger Car, Station Wagon, Jeep			
Veh Type:		Sobriety: HNBD		Assoc Factor: None Apparent		Lap/Shoulder Harness Used	Cell Phone Not In Use			
Party 2 Driver	WEST	Proceeding Straight	M	Age: 72	2008 FORD	EXPLORER	Sport Utility Vehicle			
Veh Type:		Sobriety: HNBD		Assoc Factor: None Apparent		Lap/Shoulder Harness Used	Cell Phone Not In Use			
21082010	3/23/2021	12:37	Tuesday	16TH ST - SAN ANTONIO AVE		0'	Direction: Not Stated	Daylight	Clear	Pty at Fault:1
	Broadside		Other Motor Vehicle	Other Than Driver	0.5		Hit & Run: No	Complaint of Pain	# Inj: 1	# Killed: 0
Party 1 Driver	SOUT	Proceeding Straight	F	Age: 74	2004 PONTIAC	VIBE	Passenger Car, Station Wagon, Jeep			
Veh Type:		Sobriety: HNBD		Assoc Factor: None Apparent		Lap/Shoulder Harness Used	Cell Phone Not In Use			
Party 2 Driver	WEST	Proceeding Straight	M	Age: 72	2016 FORD	F-250	Pickups & Panels			
Veh Type:		Sobriety: HNBD		Assoc Factor: None Apparent		Lap/Shoulder Harness Used	Cell Phone Not In Use			
21105022	4/15/2021	21:05	Thursday	SAN ANTONIO AVE - 13TH ST		0'	Direction: Not Stated	Dark - Street Lig	Clear	Pty at Fault:1
	Broadside		Other Motor Vehicle	Driving Under Influence	0.5	23152(F)	Hit & Run: No	Severe Injury	# Inj: 3	# Killed: 0
Party 1 Driver	NORT	Proceeding Straight	M	Age: 62	2019 NISSAN	SENTRA	Passenger Car, Station Wagon, Jeep			
Veh Type:		Sobriety: Under Drug Influen		Assoc Factor: Violation		Lap/Shoulder Harness Used	Cell Phone Not In Use			
Party 2 Driver	EAST	Proceeding Straight	M	Age: 46	2018 HONDA	ODYSSEY	Mini Van			
Veh Type:		Sobriety: HNBD		Assoc Factor: None Apparent		Lap/Shoulder Harness Used	Cell Phone Not In Use			
21107022	4/17/2021	18:07	Saturday	FOOTHILL BLVD - SAN ANTONIO AVE		0'	Direction: Not Stated	Daylight	Clear	Pty at Fault:1
	Broadside		Other Motor Vehicle	Traffic Signals and Signs	0.25	21453(A)	Hit & Run: No	Complaint of Pain	# Inj: 1	# Killed: 0
Party 1 Driver	EAST	Proceeding Straight	F	Age: 51	2014 FORD	FUSION	Passenger Car, Station Wagon, Jeep			
Veh Type:		Sobriety: HNBD		Assoc Factor: None Apparent		Lap/Shoulder Harness Used	Cell Phone Not In Use			
Party 2 Driver	SOUT	Proceeding Straight	F	Age: 41	2016 TOYOTA	CAMRY	Passenger Car, Station Wagon, Jeep			
Veh Type:		Sobriety: HNBD		Assoc Factor: None Apparent		Lap/Shoulder Harness Used	Cell Phone Not In Use			
Party 3 Driver	NORT	Stopped In Road	F	Age: 58	2020 TOYOTA	COROLLA	Passenger Car, Station Wagon, Jeep			
Veh Type:		Sobriety: HNBD		Assoc Factor: None Apparent		Lap/Shoulder Harness Used	Cell Phone Not In Use			
21145008	5/25/2021	11:24	Tuesday	SAN ANTONIO AVE - FOOTHILL BLVD		75'	Direction: NORTH	Daylight	Clear	Pty at Fault:1
	Rear-End		Other Motor Vehicle	Unsafe Speed		22350	Hit & Run: No	Complaint of Pain	# Inj: 1	# Killed: 0
Party 1 Driver	SOUT	Proceeding Straight	M	Age: 46	2008 FRGHT	FI	Pickups & Panels			
Veh Type:		Sobriety: HNBD		Assoc Factor: None Apparent		Lap/Shoulder Harness Used	Cell Phone Not In Use			
Party 2 Driver	SOUT	Stopped In Road	M	Age: 56	2003 MAZDA	B3000	Pickups & Panels			
Veh Type:		Sobriety: HNBD		Assoc Factor: None Apparent		Lap/Shoulder Harness Used	Cell Phone Not In Use			
21153004	6/2/2021	08:16	Wednesday	SAN ANTONIO AVE - 16TH ST		0'	Direction: Not Stated	Daylight	Clear	Pty at Fault:1
	Broadside		Other Motor Vehicle	Traffic Signals and Signs	0.5	21453(A)	Hit & Run: No	Complaint of Pain	# Inj: 1	# Killed: 0
Party 1 Driver	EAST	Proceeding Straight	F	Age: 75	2018 ACURA	RDX	Sport Utility Vehicle			
Veh Type:		Sobriety: HNBD		Assoc Factor: None Apparent		Lap/Shoulder Harness Used	Cell Phone Not In Use			
Party 2 Driver	SOUT	Proceeding Straight	F	Age: 17	2002 HONDA	CIVIC	Sport Utility Vehicle			
Veh Type:		Sobriety: HNBD		Assoc Factor: None Apparent		Lap/Shoulder Harness Used	Cell Phone Not In Use			

SAN ANTONIO AVE from 24TH ST to FOOTHILL BLVD

Party 3 Driver	NORT	Stopped In Road	F	Age: 41	2015 HONDA	ODYSSEY	Mini Van					
Veh Type:		Sobriety: HNBD		Assoc Factor: None Apparent		Lap/Shoulder Harness Used	Cell Phone Not In Use					
21155006	6/4/2021	10:57	Friday	SAN ANTONIO AVE - 18TH ST		0.5	0'	Direction: Not Stated	Daylight	Clear	Pty at Fault:0	
	Broadside		Other Motor Vehicle	Traffic Signals and Signs		22450(A)	Hit & Run: No	Other Visible Injury		# Inj: 1	# Killed: 0	
Party 1 Driver	SOUT	Proceeding Straight	F	Age: 48	2012 HYUNDAI	GENESIS	Passenger Car, Station Wagon, Jeep					
Veh Type:		Sobriety: HNBD		Assoc Factor: None Apparent		Lap/Shoulder Harness Used	Cell Phone Not In Use					
Party 2 Driver	WEST	Proceeding Straight	F	Age: 92	2004 CADILLAC	STC	Passenger Car, Station Wagon, Jeep					
Veh Type:		Sobriety: HNBD		Assoc Factor: None Apparent		Lap/Shoulder Harness Used	Cell Phone Not In Use					
21199024	7/18/2021	21:50	Sunday	FOOTHILL BLVD - SAN ANTONIO AVE		0.25	0'	Direction: Not Stated	Dark - Street Lig	Cloudy	Pty at Fault:1	
	Broadside		Other Motor Vehicle	Driving Under Influence		23153(B)	Hit & Run: Felony	Severe Injury		# Inj: 7	# Killed: 0	
Party 1 Driver	EAST	Proceeding Straight	M	Age: 47	2005 TOYOTA	TACOMA	Pickups & Panels					
Veh Type:		Sobriety: HBD Under Influenc		Assoc Factor: Violation		Unknown	Cell Phone Not In Use					
Party 2 Driver	NORT	Proceeding Straight	F	Age: 51	2017 KIA	SORENTO	Sport Utility Vehicle					
Veh Type:		Sobriety: HNBD		Assoc Factor: None Apparent		Lap/Shoulder Harness Used	Cell Phone Not In Use					
Party 3 Driver	WEST	Stopped In Road	M	Age: 45	2003 GMC	YUKON	Sport Utility Vehicle					
Veh Type:		Sobriety: HNBD		Assoc Factor: None Apparent		Lap/Shoulder Harness Used	Cell Phone Not In Use					
Party 4 Pedestrian	NORT	Proceeding Straight	M	Age: 36			Pedestrian					
Veh Type:		Sobriety: HNBD		Assoc Factor: None Apparent		Not Required	Cell Phone Not In Use					
21212011	7/31/2021	09:29	Saturday	16TH ST - SAN ANTONIO AVE		0.5	0'	Direction: Not Stated	Daylight	Clear	Pty at Fault:1	
	Broadside		Other Motor Vehicle	Auto R/W Violation		21801(A)	Hit & Run: No	Complaint of Pain		# Inj: 2	# Killed: 0	
Party 1 Driver	WEST	Making Left Turn	M	Age: 66	2011 GMC	ACADIA	Sport Utility Vehicle					
Veh Type:		Sobriety: HNBD		Assoc Factor: None Apparent		Lap/Shoulder Harness Used	Cell Phone Not In Use					
Party 2 Driver	EAST	Proceeding Straight	F	Age: 56	2021 NISSAN	KICKS	Sport Utility Vehicle					
Veh Type:		Sobriety: HNBD		Assoc Factor: None Apparent		Lap/Shoulder Harness Used	Cell Phone Not In Use					
21277022	10/4/2021	17:31	Monday	SAN ANTONIO AVE - 16TH ST		0.5	0'	Direction: Not Stated	Daylight	Cloudy	Pty at Fault:1	
	Broadside		Other Motor Vehicle	Auto R/W Violation		21801(A)	Hit & Run: No	Complaint of Pain		# Inj: 1	# Killed: 0	
Party 1 Driver	SOUT	Making Left Turn	M	Age: 16	1995 FORD	RANGER	Pickups & Panels					
Veh Type:		Sobriety: HNBD		Assoc Factor: None Apparent		Lap/Shoulder Harness Used	Cell Phone Not In Use					
Party 2 Driver	EAST	Proceeding Straight	M	Age: 57	2007 BMW	328I	Passenger Car, Station Wagon, Jeep					
Veh Type:		Sobriety: HNBD		Assoc Factor: None Apparent		Lap/Shoulder Harness Used	Cell Phone Not In Use					
21307011	11/3/2021	07:45	Wednesday	SAN ANTONIO AVE - 19TH ST		0.5	0'	Direction: Not Stated	Daylight	Clear	Pty at Fault:1	
	Vehicle - Pedestrian	Pedestrian		Ped R/W Violation		21950(A)	Hit & Run: Misde	Complaint of Pain		# Inj: 1	# Killed: 0	
Party 1 Driver	EAST	Making Right Turn	F	Age:	CHEVROLET	SUBURBAN	Sport Utility Vehicle					
Veh Type:		Sobriety: Impairment Not Kno		Assoc Factor: None Apparent			Not Stated					
Party 2 Pedestrian	NORT	Proceeding Straight	F	Age: 66			Pedestrian					
Veh Type:		Sobriety: HNBD		Assoc Factor: None Apparent		Not Required	Cell Phone Not In Use					
21319017	11/15/2021	15:01	Monday	SAN ANTONIO AVE - 18TH ST			464'	Direction: SOUTH	Daylight	Clear	Pty at Fault:1	
	Sideswipe		Parked Motor Vehicle	Improper Turning		22107	Hit & Run: No	Property Damage Only		# Inj: 0	# Killed: 0	
Party 1 Driver	SOUT	Proceeding Straight	M	Age: 87	2011 CHEVROLET	SILVERADO	Pickups & Panels					
Veh Type:		Sobriety: HNBD		Assoc Factor: None Apparent		Lap/Shoulder Harness Used	Cell Phone Not In Use					
Party 2 Driver	SOUT	Parked	M	Age: 26	2003 FORD	UTILIMASTER	Two Axle Truck					
Veh Type:		Sobriety: Not Applicable		Assoc Factor: Violation		Lap/Shoulder Harness Used	Not Stated					

SAN ANTONIO AVE from 24TH ST to FOOTHILL BLVD

Party 3	Parked Vehicle	SOUT	Parked	Not Sta	Age:	2013 TOYOTA	PRIUS	Passenger Car, Station Wagon, Jeep					
Veh Type:			Sobriety: Not Applicable			Assoc Factor: None Apparent		Not Stated					
Party 4	Parked Vehicle	SOUT	Parked	Not Sta	Age:	2016 CHEVROLET	COLORADO	Pickups & Panels					
Veh Type:			Sobriety: Not Applicable			Assoc Factor: None Apparent		Not Stated					
21320008	11/16/2021	10:34	Tuesday	SAN ANTONIO AVE - 13TH ST			25'	Direction: NORTH	Daylight	Clear	Pty at Fault:1		
	Rear-End		Other Motor Vehicle			Unsafe Speed	22350	Hit & Run: Misde	Complaint of Pain	# Inj: 1	# Killed: 0		
Party 1	Driver	SOUT	Proceeding Straight	M	Age:	2011 DODGE	CHALLENGER	Passenger Car, Station Wagon, Jeep					
Veh Type:			Sobriety: HBD Impairment Un			Assoc Factor: None Apparent		Cell Phone Not In Use					
Party 2	Driver	SOUT	Stopped In Road	M	Age: 68	2020 NISSAN	ROGUE	Sport Utility Vehicle					
Veh Type:			Sobriety: HNBD			Assoc Factor: None Apparent	Lap/Shoulder Harness Used	Cell Phone Not In Use					
21329005	11/25/2021	16:00	Thursday	21ST ST - SAN ANTONIO AVE			0'	Direction: Not Stated	Daylight	Clear	Pty at Fault:1		
	Broadside		Other Motor Vehicle			Traffic Signals and Signs	22450(A)	Hit & Run: No	Complaint of Pain	# Inj: 2	# Killed: 0		
Party 1	Driver	SOUT	Proceeding Straight	M	Age: 54	2018 FORD	FOCUS	Passenger Car, Station Wagon, Jeep					
Veh Type:			Sobriety: HNBD			Assoc Factor: Inattention	Lap/Shoulder Harness Used	Cell Phone Handheld In Use					
Party 2	Driver	EAST	Proceeding Straight	F	Age: 41	2018 NISSAN	PATHFINDER	Sport Utility Vehicle					
Veh Type:			Sobriety: HNBD			Assoc Factor: None Apparent	Lap/Shoulder Harness Used	Cell Phone Not In Use					
22043001	2/12/2022	01:01	Saturday	SAN ANTONIO AVE - ASTER ST			177'	Direction: SOUTH	Dark - Street Lig	Clear	Pty at Fault:1		
	Rear-End		Parked Motor Vehicle			Improper Turning	22107	Hit & Run: No	Other Visible Injury	# Inj: 1	# Killed: 0		
Party 1	Driver	SOUT	Proceeding Straight	F	Age: 45	2015 CHEVROLET	VOLT	Passenger Car, Station Wagon, Jeep					
Veh Type:			Sobriety: HNBD			Assoc Factor: None Apparent	Lap Belt Used	Cell Phone Not In Use					
Party 2	Parked Vehicle	SOUT	Parked	Not Sta	Age:	2006 NISSAN	ALTIMA	Passenger Car, Station Wagon, Jeep					
Veh Type:			Sobriety: Not Applicable			Assoc Factor: None Apparent		Cell Phone Not In Use					
22046014	2/15/2022	16:34	Tuesday	SAN ANTONIO AVE - 13TH ST			0'	Direction: Not Stated	Daylight	Cloudy	Pty at Fault:1		
	Broadside		Other Motor Vehicle			Traffic Signals and Signs	22450(A)	Hit & Run: No	Complaint of Pain	# Inj: 2	# Killed: 0		
Party 1	Driver	SOUT	Proceeding Straight	M	Age: 75	2007 DODGE	DAKOTA	Pickups & Panels					
Veh Type:			Sobriety: HNBD			Assoc Factor: Violation	Lap/Shoulder Harness Used	Cell Phone Not In Use					
Party 2	Driver	EAST	Proceeding Straight	M	Age: 33	2004 TOYOTA	TUNDRA	Pickups & Panels					
Veh Type:			Sobriety: HNBD			Assoc Factor: None Apparent	Lap/Shoulder Harness Used	Cell Phone Not In Use					
Party 3	Driver	NORT	Proceeding Straight	F	Age: 53	2018 TOYOTA	PRIUS	Passenger Car, Station Wagon, Jeep					
Veh Type:			Sobriety: HNBD			Assoc Factor: None Apparent	Lap/Shoulder Harness Used	Cell Phone Not In Use					
Party 4	Parked Vehicle	NORT	Parked	Not Sta	Age:	2019 INTL		Other Commercial					
Veh Type:			Sobriety: Not Applicable			Assoc Factor: None Apparent		Cell Phone Not In Use					
22077016	3/18/2022	11:15	Friday	SAN ANTONIO AVE - FOOTHILL BLVD			100'	Direction: NORTH	Daylight	Clear	Pty at Fault:1		
	Broadside		Other Motor Vehicle			Auto R/W Violation	21804(A)	Hit & Run: Misde	Property Damage Only	# Inj: 0	# Killed: 0		
Party 1	Driver	NORT	Making Right Turn	M	Age: 23	2005 CADILLAC	CTS	Passenger Car, Station Wagon, Jeep					
Veh Type:			Sobriety: HNBD			Assoc Factor: None Apparent	Lap/Shoulder Harness Used	Cell Phone Not In Use					
Party 2	Driver	NORT	Proceeding Straight	M	Age: 21	2017 HONDA	CIVIC	Passenger Car, Station Wagon, Jeep					
Veh Type:			Sobriety: HNBD			Assoc Factor: None Apparent	Lap/Shoulder Harness Used	Cell Phone Not In Use					
22094014	4/4/2022	12:50	Monday	SAN ANTONIO AVE - PINE ST			0'	Direction: EAST	Daylight	Clear	Pty at Fault:1		
	Rear-End		Other Motor Vehicle			Unsafe Speed	22350	Hit & Run: No	Complaint of Pain	# Inj: 1	# Killed: 0		
Party 1	Driver	NORT	Proceeding Straight	M	Age: 85	2016 MAZDA	CX-9	Sport Utility Vehicle					
Veh Type:			Sobriety: HNBD			Assoc Factor: None Apparent	Lap/Shoulder Harness Used	Cell Phone Not In Use					

Party 2 Driver	NORT	Stopped In Road	F	Age: 48	2021 AUDI	Q5	Sport Utility Vehicle					
Veh Type:		Sobriety: HNBD		Assoc Factor: None Apparent		Lap/Shoulder Harness Used	Cell Phone Not In Use					
22110007	4/20/2022	10:35	Wednesday	16TH ST - SAN ANTONIO AVE		0'	Direction: Not Stated	Daylight	Clear		Pty at Fault:1	
	Broadside	Other Motor Vehicle		Traffic Signals and Signs	0.5	21453(A)	Hit & Run: No	Other Visible Injury	# Inj: 3	# Killed: 0		
Party 1 Driver	NORT	Proceeding Straight	M	Age: 46	2004 FORD	F150	Pickups & Panels					
Veh Type:		Sobriety: HNBD		Assoc Factor: None Apparent		Lap/Shoulder Harness Used	Cell Phone Not In Use					
Party 2 Driver	WEST	Proceeding Straight	F	Age: 52	2009 KIA	RONDO	Mini Van					
Veh Type:		Sobriety: HNBD		Assoc Factor: None Apparent		Lap/Shoulder Harness Used	Cell Phone Not In Use					
Party 3 Driver	WEST	Proceeding Straight	M	Age: 74	2015 TOYOTA	AVALON	Passenger Car, Station Wagon, Jeep					
Veh Type:		Sobriety: HNBD		Assoc Factor: None Apparent		Lap/Shoulder Harness Used	Cell Phone Not In Use					
22116009	4/26/2022	11:24	Tuesday	16TH ST - SAN ANTONIO AVE		0'	Direction: Not Stated	Daylight	Clear		Pty at Fault:0	
	Broadside	Other Motor Vehicle		Unknown			Hit & Run: No	Other Visible Injury	# Inj: 1	# Killed: 0		
Party 1 Driver	SOUT	Proceeding Straight	F	Age: 40	2017 MAZDA	CX3	Passenger Car, Station Wagon, Jeep					
Veh Type:		Sobriety: HNBD		Assoc Factor: None Apparent		Lap/Shoulder Harness Used	Cell Phone Not In Use					
Party 2 Driver	WEST	Proceeding Straight	F	Age: 35	2021 MERCEDES-BENZ	GLE 350	Sport Utility Vehicle					
Veh Type:		Sobriety: HNBD		Assoc Factor: None Apparent		Lap/Shoulder Harness Used	Cell Phone Not In Use					
22125020	5/5/2022	16:51	Thursday	SAN ANTONIO AVE - 22ND ST		0'	Direction: Not Stated	Daylight	Clear		Pty at Fault:1	
	Broadside	Other Motor Vehicle		Auto R/W Violation	0.5	21802(A)	Hit & Run: No	Other Visible Injury	# Inj: 1	# Killed: 0		
Party 1 Driver	NORT	Proceeding Straight	M	Age: 81	2019 MERCEDES-BENZ	E320	Passenger Car, Station Wagon, Jeep					
Veh Type:		Sobriety: HNBD		Assoc Factor: None Apparent		Lap/Shoulder Harness Used	Cell Phone Not In Use					
Party 2 Driver	EAST	Proceeding Straight	M	Age: 72	2018 KIA	OPTIMA	Passenger Car, Station Wagon, Jeep					
Veh Type:		Sobriety: HNBD		Assoc Factor: None Apparent		Lap/Shoulder Harness Used	Cell Phone Not In Use					
22188015	7/7/2022	15:08	Thursday	19TH ST - SAN ANTONIO AVE		0'	Direction: Not Stated	Daylight	Clear		Pty at Fault:1	
	Broadside	Other Motor Vehicle		Traffic Signals and Signs	0.5	22450(A)	Hit & Run: No	Complaint of Pain	# Inj: 1	# Killed: 0		
Party 1 Driver	WEST	Proceeding Straight	M	Age: 44	2008 CHEVROLET	IMPALA	Passenger Car, Station Wagon, Jeep					
Veh Type:		Sobriety: HNBD		Assoc Factor: None Apparent		Lap/Shoulder Harness Used	Cell Phone Not In Use					
Party 2 Driver	SOUT	Proceeding Straight	M	Age: 59	2001 JEEP	WRANGLER	Sport Utility Vehicle					
Veh Type:		Sobriety: HNBD		Assoc Factor: None Apparent		Lap/Shoulder Harness Used	Cell Phone Not In Use					
22267007	9/24/2022	04:36	Saturday	SAN ANTONIO AVE - 14TH ST		701'	Direction: NORTH	Dark - Street Lig	Clear		Pty at Fault:1	
	Rear-End	Parked Motor Vehicle		Driving Under Influence		23152(A)	Hit & Run: No	Other Visible Injury	# Inj: 1	# Killed: 0		
Party 1 Driver	NORT	Proceeding Straight	M	Age: 19	1995 TOYOTA	4RUNNER	Passenger Car, Station Wagon, Jeep					
Veh Type:		Sobriety: HBD Under Influen		Assoc Factor: Violation		Lap/Shoulder Harness Used	Cell Phone Not In Use					
Party 2 Parked Vehicle	NORT	Parked	Not Sta	Age: 2005 KIA		SPORTAGE	Passenger Car, Station Wagon, Jeep					
Veh Type:		Sobriety: Not Applicable		Assoc Factor: None Apparent			Cell Phone Not In Use					
Party 3 Parked Vehicle	NORT	Parked	Not Sta	Age: 2015 SUBARU		FORESTER	Passenger Car, Station Wagon, Jeep					
Veh Type:		Sobriety: Not Applicable		Assoc Factor: None Apparent			Cell Phone Not In Use					
22297015	10/24/2022	17:31	Monday	SAN ANTONIO AVE - 23RD ST		0'	Direction: Not Stated	Daylight	Clear		Pty at Fault:1	
	Broadside	Other Motor Vehicle		Traffic Signals and Signs	0.5	22450(A)	Hit & Run: No	Complaint of Pain	# Inj: 2	# Killed: 0		
Party 1 Driver	SOUT	Proceeding Straight	M	Age: 39	2016 NISSAN	ROGUE	Sport Utility Vehicle					
Veh Type:		Sobriety: HNBD		Assoc Factor: Inattention		Lap/Shoulder Harness Used	Cell Phone Not In Use					
Party 2 Driver	WEST	Proceeding Straight	M	Age: 31	2021 HYUNDAI	PALISADE	Sport Utility Vehicle					
Veh Type:		Sobriety: HNBD		Assoc Factor: None Apparent		Lap/Shoulder Harness Used	Cell Phone Not In Use					

SAN ANTONIO AVE from 24TH ST to FOOTHILL BLVD

22322007	11/18/2022	08:58	Friday	14TH ST - SAN ANTONIO AVE		0'	Direction: Not Stated	Daylight	Clear	Pty at Fault:0
	Broadside		Other Motor Vehicle	Unknown	0.5		Hit & Run: No	Complaint of Pain	# Inj: 1	# Killed: 0
Party 1 Driver	NORT	Proceeding	Straight	F	Age: 33	2015 KIA	SPORTAGE	Sport Utility Vehicle		
Veh Type:			Sobriety: HNBD		Assoc Factor: None Apparent		Lap/Shoulder Harness Used	Cell Phone Not In Use		
Party 2 Driver	EAST	Proceeding	Straight	M	Age: 70	2009 TOYOTA	COROLLA	Passenger Car, Station Wagon, Jeep		
Veh Type:			Sobriety: HNBD		Assoc Factor: None Apparent		Lap/Shoulder Harness Used	Cell Phone Not In Use		
22341021	12/7/2022	17:04	Wednesday	SAN ANTONIO AVE - 13TH ST		9'	Direction: SOUTH	Dark - Street Lig	Clear	Pty at Fault:1
	Sideswipe		Bicycle	Wrong Side of Road		21650.1	Hit & Run: No	Other Visible Injury	# Inj: 1	# Killed: 0
Party 1 Bicyclist	WEST	Proceeding	Straight	M	Age: 14	HYPER	SPIN FIT 700C	Bicycle		
Veh Type:			Sobriety: HNBD		Assoc Factor: Violation		M/C Helmet Driver - Yes	Cell Phone Not In Use		
Party 2 Driver	SOUT	Proceeding	Straight	F	Age: 70	2015 HYUNDAI	SONATA	Passenger Car, Station Wagon, Jeep		
Veh Type:			Sobriety: HNBD		Assoc Factor: None Apparent		Lap/Shoulder Harness Used	Cell Phone Not In Use		
22355012	12/21/2022	13:36	Wednesday	13TH ST - SAN ANTONIO AVE		0'	Direction: Not Stated	Daylight	Clear	Pty at Fault:1
	Broadside		Other Motor Vehicle	Traffic Signals and Signs	0.5	22450(A)	Hit & Run: No	Complaint of Pain	# Inj: 1	# Killed: 0
Party 1 Driver	NORT	Proceeding	Straight	F	Age: 35	2017 HYUNDAI	VELOSTER	Passenger Car, Station Wagon, Jeep		
Veh Type:			Sobriety: HNBD		Assoc Factor: None Apparent		Lap/Shoulder Harness Used	Cell Phone Not In Use		
Party 2 Driver	EAST	Proceeding	Straight	F	Age: 69	2011 HONDA	ACCORD	Passenger Car, Station Wagon, Jeep		
Veh Type:			Sobriety: HNBD		Assoc Factor: None Apparent		Lap/Shoulder Harness Used	Cell Phone Not In Use		
23053004	2/22/2023	10:00	Wednesday	16TH ST - SAN ANTONIO AVE		0'	Direction: Not Stated	Daylight	Clear	Pty at Fault:1
	Broadside		Other Motor Vehicle	Traffic Signals and Signs	0.5	21453(A)	Hit & Run: No	Complaint of Pain	# Inj: 1	# Killed: 0
Party 1 Driver	EAST	Proceeding	Straight	F	Age: 29	2019 NISSAN	ROGUE	Sport Utility Vehicle		
Veh Type:			Sobriety: HNBD		Assoc Factor: None Apparent		Lap/Shoulder Harness Used	Cell Phone Not In Use		
Party 2 Driver	NORT	Proceeding	Straight	F	Age: 44	2019 ALFA ROMEO	GIULIA	Passenger Car, Station Wagon, Jeep		
Veh Type:			Sobriety: HNBD		Assoc Factor: None Apparent		Lap/Shoulder Harness Used	Cell Phone Not In Use		
23077008	3/18/2023	15:17	Saturday	SAN ANTONIO AVE - 13TH ST		51'	Direction: NORTH	Daylight	Clear	Pty at Fault:1
	Rear-End		Parked Motor Vehicle	Improper Turning		22107	Hit & Run: No	Other Visible Injury	# Inj: 1	# Killed: 0
Party 1 Driver	NORT	Proceeding	Straight	F	Age: 77	2012 NISSAN	ALTIMA	Passenger Car, Station Wagon, Jeep		
Veh Type:			Sobriety: HNBD		Assoc Factor: None Apparent		Lap/Shoulder Harness Used	Cell Phone Not In Use		
Party 2 Parked Vehicle	NORT	Parked		Not Sta	Age:	2018 FORD	TRANSIT 150	Mini Van		
Veh Type:			Sobriety: Not Applicable		Assoc Factor: None Apparent			Cell Phone Not In Use		
23119004	4/29/2023	13:48	Saturday	15TH ST - SAN ANTONIO AVE		0'	Direction: Not Stated	Daylight	Clear	Pty at Fault:1
	Broadside		Other Motor Vehicle	Traffic Signals and Signs	0.5	22450(A)	Hit & Run: No	Complaint of Pain	# Inj: 2	# Killed: 0
Party 1 Driver	SOUT	Proceeding	Straight	F	Age: 69	2011 TOYOTA	COROLLA	Passenger Car, Station Wagon, Jeep		
Veh Type:			Sobriety: HNBD		Assoc Factor: None Apparent		Lap/Shoulder Harness Used	Cell Phone Not In Use		
Party 2 Driver	EAST	Proceeding	Straight	M	Age: 29	2020 JEEP	WRANGLER	Passenger Car, Station Wagon, Jeep		
Veh Type:			Sobriety: HNBD		Assoc Factor: None Apparent		Lap/Shoulder Harness Used	Cell Phone Not In Use		
23139029	5/19/2023	22:45	Friday	FOOTHILL BLVD - SAN ANTONIO AVE		0'	Direction: Not Stated	Dark - Street Lig	Clear	Pty at Fault:1
	Broadside		Other Motor Vehicle	Traffic Signals and Signs	0.25	21453(C)	Hit & Run: No	Other Visible Injury	# Inj: 4	# Killed: 0
Party 1 Driver	WEST	Making Left Turn		F	Age: 20	2007 HONDA	ACCORD	Passenger Car, Station Wagon, Jeep		
Veh Type:			Sobriety: HNBD		Assoc Factor: None Apparent		Lap/Shoulder Harness Used	Cell Phone Not In Use		

SAN ANTONIO AVE from 24TH ST to FOOTHILL BLVD

Party 2 Driver	EAST	Proceeding Straight	F	Age: 44	2016 GMC	CANYON	Sport Utility Vehicle					
Veh Type:		Sobriety: HBD	Not Under Influ	Assoc Factor: None	Apparent	Lap/Shoulder Harness Used	Cell Phone Not In Use					
23178024	6/27/2023	20:45	Tuesday	16TH ST - SAN ANTONIO AVE			0'	Direction: Not Stated	Dusk - Dawn	Clear	Pty at Fault:1	
	Broadside	Other Motor Vehicle		Auto R/W Violation		21801(A)	Hit & Run: No	Severe Injury	# Inj: 3	# Killed: 0		
Party 1 Driver	WEST	Making Left Turn	F	Age: 17	2008 HONDA	CR-V	Sport Utility Vehicle					
Veh Type:		Sobriety: HNBD		Assoc Factor: None	Apparent	Lap/Shoulder Harness Used	Cell Phone Not In Use					
Party 2 Driver	EAST	Proceeding Straight	M	Age: 37	2022 KAWASAKI	NINJA 650	Motorcycle					
Veh Type:		Sobriety: HNBD		Assoc Factor: None	Apparent	M/C Bicycle Helmet Driver - Y	Cell Phone Not In Use					
Party 3 Driver	EAST	Proceeding Straight	M	Age: 16	2016 PIAGGIO	TYPHOON	Motorcycle					
Veh Type:		Sobriety: HNBD		Assoc Factor: None	Apparent	M/C Bicycle Helmet Driver - Y	Cell Phone Not In Use					
23181014	6/30/2023	12:50	Friday	SAN ANTONIO AVE - FOOTHILL BLVD			18'	Direction: NORTH	Daylight	Clear	Pty at Fault:1	
	Rear-End	Other Motor Vehicle		Unsafe Speed		22350	Hit & Run: No	Other Visible Injury	# Inj: 1	# Killed: 0		
Party 1 Driver	SOUT	Proceeding Straight	F	Age: 78	2023 FORD	TRANSIT	Mini Van					
Veh Type:		Sobriety: HNBD		Assoc Factor: None	Apparent	Lap/Shoulder Harness Used	Cell Phone Not In Use					
Party 2 Driver	SOUT	Making Right Turn	M	Age: 25	2013 CHEVROLET	MALIBU	Passenger Car, Station Wagon, Jeep					
Veh Type:		Sobriety: HNBD		Assoc Factor: None	Apparent	Lap/Shoulder Harness Used	Cell Phone Not In Use					
23181023	6/30/2023	17:31	Friday	SAN ANTONIO AVE - 21ST ST			45'	Direction: SOUTH	Daylight	Clear	Pty at Fault:1	
	Rear-End	Parked Motor Vehicle		Improper Turning		22107	Hit & Run: No	Other Visible Injury	# Inj: 1	# Killed: 0		
Party 1 Driver	NORT	Proceeding Straight	M	Age: 19	2003 AUDI	A4	Passenger Car, Station Wagon, Jeep					
Veh Type:		Sobriety: HNBD		Assoc Factor: None	Apparent	Lap/Shoulder Harness Used	Cell Phone Not In Use					
Party 2 Parked Vehicle	NORT	Parked	Not Sta	Age:	2013 TOYOTA	PRIUS	Passenger Car, Station Wagon, Jeep					
Veh Type:		Sobriety: Not Applicable		Assoc Factor: None	Apparent		Cell Phone Not In Use					
23183020	7/2/2023	13:45	Sunday	SAN ANTONIO AVE - 16TH ST			0'	Direction: Not Stated	Daylight	Clear	Pty at Fault:1	
	Broadside	Other Motor Vehicle		Traffic Signals and Signs		21453(A)	Hit & Run: No	Complaint of Pain	# Inj: 2	# Killed: 0		
Party 1 Driver	WEST	Proceeding Straight	M	Age: 43	2019 TOYOTA	TACOMA	Two Axle Truck					
Veh Type:		Sobriety: HNBD		Assoc Factor: None	Apparent	Lap/Shoulder Harness Used	Cell Phone Not In Use					
Party 2 Driver	NORT	Proceeding Straight	M	Age: 37	2016 NISSAN	ROGUE	Sport Utility Vehicle					
Veh Type:		Sobriety: HNBD		Assoc Factor: None	Apparent	Lap/Shoulder Harness Used	Cell Phone Not In Use					
23198009	7/17/2023	14:19	Monday	SAN ANTONIO AVE - FOOTHILL BLVD			114'	Direction: NORTH	Daylight	Clear	Pty at Fault:1	
	Broadside	Other Motor Vehicle		Auto R/W Violation		21801(A)	Hit & Run: No	Complaint of Pain	# Inj: 3	# Killed: 0		
Party 1 Driver	SOUT	Making Left Turn	F	Age: 37	2011 LAND ROVER	RANGE ROVER	Sport Utility Vehicle					
Veh Type:		Sobriety: HNBD		Assoc Factor: None	Apparent	Lap/Shoulder Harness Used	Cell Phone Not In Use					
Party 2 Driver	NORT	Proceeding Straight	M	Age: 34	2022 SUBARU	ASCENT	Sport Utility Vehicle					
Veh Type:		Sobriety: HNBD		Assoc Factor: None	Apparent	Lap/Shoulder Harness Used	Cell Phone Not In Use					

Segment Length: 3.01 miles (15,880')

Collisions per mile: 13.96

Settings for Query:

Segment: SAN ANTONIO AVE between 24TH ST and FOOTHILL BLVD

Include Intersection Related at Limit 1 (24TH ST): True

Include Intersection Related at Limit 2 (FOOTHILL BLVD): True

Include Intersection Related at Intermediate Intersections: True

Sorted By: Date and Time

City of Upland

From 8/1/2020 to 8/1/2023

Total Collisions: 51
Injury Collisions: 50
Fatal Collisions: 0

Collision Summary Report

10/16/24

SAN ANTONIO AVE from AZURE CT to FOOTHILL BLVD

Page 1 of 8

20254017	9/10/2020	22:10	Thursday	SAN ANTONIO AVE - ARROW HWY		0.5	0'	Direction: Not Stated	Dark - Street Lig	Clear	Pty at Fault:1
	Broadside		Other Motor Vehicle	Traffic Signals and Signs			21451(A)	Hit & Run: No	Complaint of Pain	# Inj: 2	# Killed: 0
Party 1 Driver	NORT	Making Left Turn		M	Age: 41	2017 GMC	CANYON	Pickups & Panels			
Veh Type:		Sobriety: HNBD			Assoc Factor: None Apparent		Lap/Shoulder Harness Used	Cell Phone Not In Use			
Party 2 Driver	SOUT	Proceeding Straight		M	Age: 47	2014 FORD	FLEX	Passenger Car, Station Wagon, Jeep			
Veh Type:		Sobriety: HNBD			Assoc Factor: None Apparent		Lap/Shoulder Harness Used	Cell Phone Not In Use			
20257001	9/13/2020	23:59	Sunday	SAN ANTONIO AVE - FOOTHILL BLVD		0.25	0'	Direction: Not Stated	Dark - Street Lig	Clear	Pty at Fault:1
	Broadside		Bicycle	Driving Under Influence			23152(A)	Hit & Run: Misd	Other Visible Injury	# Inj: 1	# Killed: 0
Party 1 Driver	EAST	Making Right Turn		M	Age: 29	2011 HONDA	CIVIC	Passenger Car, Station Wagon, Jeep			
Veh Type:		Sobriety: HBD Under Influen			Assoc Factor: None Apparent		Unknown	Cell Phone Not In Use			
Party 2 Bicyclist	WEST	Proceeding Straight		M	Age: 49	UNKNOWN		Bicycle			
Veh Type:		Sobriety: HNBD			Assoc Factor: Violation		Not Required	Not Stated			
20258002	9/14/2020	02:40	Monday	SAN ANTONIO AVE - WINN DR			45'	Direction: SOUTH	Dark - Street Lig	Clear	Pty at Fault:1
	Hit Object		Fixed Object	Unsafe Speed			22350	Hit & Run: No	Other Visible Injury	# Inj: 1	# Killed: 0
Party 1 Driver	SOUT	Making Left Turn		F	Age: 33	2020 TOYOTA	COROLLA	Passenger Car, Station Wagon, Jeep			
Veh Type:		Sobriety: HNBD			Assoc Factor: None Apparent		Lap/Shoulder Harness Used	Cell Phone Not In Use			
20297017	10/23/2020	16:50	Friday	SAN ANTONIO AVE - 7TH ST		0.5	0'	Direction: Not Stated	Daylight	Clear	Pty at Fault:0
	Broadside		Other Motor Vehicle	Unknown				Hit & Run: No	Severe Injury	# Inj: 1	# Killed: 0
Party 1 Driver	NORT	Proceeding Straight		F	Age: 62	2012 HONDA	ACCORD	Passenger Car, Station Wagon, Jeep			
Veh Type:		Sobriety: HNBD			Assoc Factor: None Apparent		Lap/Shoulder Harness Used	Cell Phone Not In Use			
Party 2 Driver	WEST	Making Left Turn		M	Age: 34	2017 HARLEY DAVIDS	MC	Motorcycle			
Veh Type:		Sobriety: HNBD			Assoc Factor: None Apparent		M/C Helmet Driver - Yes	Cell Phone Not In Use			
20313016	11/8/2020	18:04	Sunday	SAN ANTONIO AVE - 11TH ST			98'	Direction: NORTH	Dark - Street Lig	Clear	Pty at Fault:1
	Hit Object		Fixed Object	Improper Turning			22107	Hit & Run: No	Complaint of Pain	# Inj: 1	# Killed: 0
Party 1 Driver	SOUT	Other Unsafe Turning		M	Age: 27	2000 FORD	F-150	Passenger Car, Station Wagon, Jeep			
Veh Type:		Sobriety: HNBD			Assoc Factor: None Apparent		Lap/Shoulder Harness Used	Cell Phone Not In Use			
20355010	12/20/2020	14:25	Sunday	SAN ANTONIO AVE - 8TH ST		0.5	17'	Direction: WEST	Daylight	Clear	Pty at Fault:0
	Hit Object		Fixed Object	Other Than Driver				Hit & Run: No	Other Visible Injury	# Inj: 1	# Killed: 0
Party 1 Driver	SOUT	Proceeding Straight		M	Age: 46	1999 HARLEY DAVIDS	XL 883	Motorcycle			
Veh Type:		Sobriety: Under Drug Influen			Assoc Factor: Defective Vehicle		M/C Helmet Driver - Yes	Cell Phone Not In Use			
20357021	1/11/2021	18:46	Monday	SAN ANTONIO AVE - 11TH ST			0'	Direction: Not Stated	Dark - Street Lig	Clear	Pty at Fault:1
	Broadside		Other Motor Vehicle	Auto R/W Violation		0.5	21801(A)	Hit & Run: No	Complaint of Pain	# Inj: 1	# Killed: 0

SAN ANTONIO AVE from AZURE CT to FOOTHILL BLVD

Party 1 Driver	NORT	Making Left Turn	M	Age: 19	2012 MAZDA	MAZDA2	Passenger Car, Station Wagon, Jeep				
Veh Type:		Sobriety: HNBD		Assoc Factor: None Apparent		Lap/Shoulder Harness Used	Cell Phone Not In Use				
Party 2 Driver	SOUT	Proceeding Straight	F	Age: 38	2006 DODGE	STRATUS	Passenger Car, Station Wagon, Jeep				
Veh Type:		Sobriety: HNBD		Assoc Factor: None Apparent		Lap/Shoulder Harness Used	Cell Phone Not In Use				
21026013	1/26/2021	14:55	Tuesday	SAN ANTONIO AVE - 11TH ST		35'	Direction: NORTH	Daylight	Clear	Pty at Fault:1	
	Rear-End		Other Motor Vehicle	Unsafe Speed		22350	Hit & Run: No	Complaint of Pain	# Inj: 1	# Killed: 0	
Party 1 Driver	SOUT	Proceeding Straight	M	Age: 42	2002 BUICK	LESABRE	Passenger Car, Station Wagon, Jeep				
Veh Type:		Sobriety: HNBD		Assoc Factor: None Apparent		Lap/Shoulder Harness Used	Cell Phone Not In Use				
Party 2 Driver	SOUT	Stopped In Road	F	Age: 35	2016 HYUNDAI	SANTA FE	Sport Utility Vehicle				
Veh Type:		Sobriety: HNBD		Assoc Factor: None Apparent		Lap/Shoulder Harness Used	Cell Phone Not In Use				
21037017	2/6/2021	22:10	Saturday	SAN ANTONIO AVE - ARROW HWY		15'	Direction: SOUTH	Dark - Street Lig	Clear	Pty at Fault:1	
	Broadside		Other Motor Vehicle	Auto R/W Violation		21801(A)	Hit & Run: Misde	Complaint of Pain	# Inj: 4	# Killed: 0	
Party 1 Driver	WEST	Making Left Turn	M	Age:	2018 TOYOTA	CAMRY	Passenger Car, Station Wagon, Jeep				
Veh Type:		Sobriety: Impairment Not Kno		Assoc Factor: None Apparent			Cell Phone Not In Use				
Party 2 Driver	EAST	Making Right Turn	F	Age: 47	2010 TOYOTA	CAMRY	Passenger Car, Station Wagon, Jeep				
Veh Type:		Sobriety: HNBD		Assoc Factor: None Apparent		Lap/Shoulder Harness Used	Cell Phone Not In Use				
21057009	2/26/2021	14:34	Friday	SAN ANTONIO AVE - FOOTHILL BLVD		0'	Direction: Not Stated	Daylight	Clear	Pty at Fault:1	
	Rear-End		Motor Vehicle on Othe	Driving Under Influence	0.25	23152(F)	Hit & Run: No	Other Visible Injury	# Inj: 1	# Killed: 0	
Party 1 Driver	SOUT	Proceeding Straight	M	Age: 20	1998 TOYOTA	CAMRY	Passenger Car, Station Wagon, Jeep				
Veh Type:		Sobriety: Under Drug Influenc		Assoc Factor: Violation		Lap/Shoulder Harness Used	Cell Phone Not In Use				
Party 2 Driver	SOUT	Proceeding Straight	M	Age: 23	2013 HONDA	CIVIC	Passenger Car, Station Wagon, Jeep				
Veh Type:		Sobriety: HNBD		Assoc Factor: None Apparent		Lap/Shoulder Harness Used	Cell Phone Not In Use				
Party 3 Driver	SOUT	Making Right Turn	F	Age: 45	2000 VOLVO	V60	Passenger Car, Station Wagon, Jeep				
Veh Type:		Sobriety: HNBD		Assoc Factor: None Apparent		Lap/Shoulder Harness Used	Cell Phone Not In Use				
21107022	4/17/2021	18:07	Saturday	FOOTHILL BLVD - SAN ANTONIO AVE		0'	Direction: Not Stated	Daylight	Clear	Pty at Fault:1	
	Broadside		Other Motor Vehicle	Traffic Signals and Signs	0.25	21453(A)	Hit & Run: No	Complaint of Pain	# Inj: 1	# Killed: 0	
Party 1 Driver	EAST	Proceeding Straight	F	Age: 51	2014 FORD	FUSION	Passenger Car, Station Wagon, Jeep				
Veh Type:		Sobriety: HNBD		Assoc Factor: None Apparent		Lap/Shoulder Harness Used	Cell Phone Not In Use				
Party 2 Driver	SOUT	Proceeding Straight	F	Age: 41	2016 TOYOTA	CAMRY	Passenger Car, Station Wagon, Jeep				
Veh Type:		Sobriety: HNBD		Assoc Factor: None Apparent		Lap/Shoulder Harness Used	Cell Phone Not In Use				
Party 3 Driver	NORT	Stopped In Road	F	Age: 58	2020 TOYOTA	COROLLA	Passenger Car, Station Wagon, Jeep				
Veh Type:		Sobriety: HNBD		Assoc Factor: None Apparent		Lap/Shoulder Harness Used	Cell Phone Not In Use				
21112011	4/21/2021	22:50	Wednesday	9TH ST - SAN ANTONIO AVE		0'	Direction: Not Stated	Dark - Street Lig	Clear	Pty at Fault:0	
	Broadside		Other Motor Vehicle	Unknown	0.5		Hit & Run: No	Complaint of Pain	# Inj: 2	# Killed: 0	
Party 1 Driver	WEST	Making Left Turn	M	Age: 28	1996 NISSAN	MAXIMA	Passenger Car, Station Wagon, Jeep				
Veh Type:		Sobriety: Impairment Not Kno		Assoc Factor: None Apparent		None In Vehicle	Cell Phone Not In Use				
Party 2 Driver	EAST	Proceeding Straight	M	Age: 21	2016 MAZDA	MAZDA3	Passenger Car, Station Wagon, Jeep				
Veh Type:		Sobriety: HNBD		Assoc Factor: None Apparent		Unknown	Not Stated				
21131022	5/11/2021	15:41	Tuesday	SAN ANTONIO AVE - 8TH ST		0'	Direction: Not Stated	Daylight	Clear	Pty at Fault:1	
	Broadside		Other Motor Vehicle	Auto R/W Violation	0.5	21801(A)	Hit & Run: No	Other Visible Injury	# Inj: 2	# Killed: 0	
Party 1 Driver	NORT	Making Left Turn	M	Age: 18	2003 TOYOTA	CAMRY	Passenger Car, Station Wagon, Jeep				
Veh Type:		Sobriety: HNBD		Assoc Factor: None Apparent		Lap/Shoulder Harness Used	Cell Phone Not In Use				

SAN ANTONIO AVE from AZURE CT to FOOTHILL BLVD

Party 2 Driver	SOUT	Proceeding Straight	F	Age: 60	2013 CADILLAC	ATS	Passenger Car, Station Wagon, Jeep				
Veh Type:		Sobriety: HNBD		Assoc Factor: None Apparent		Lap/Shoulder Harness Used	Cell Phone Not In Use				
21145008	5/25/2021	11:24	Tuesday	SAN ANTONIO AVE - FOOTHILL BLVD			75'	Direction: NORTH	Daylight	Clear	Pty at Fault:1
	Rear-End		Other Motor Vehicle	Unsafe Speed		22350	Hit & Run: No	Complaint of Pain		# Inj: 1	# Killed: 0
Party 1 Driver	SOUT	Proceeding Straight	M	Age: 46	2008 FRGHT	FI	Pickups & Panels				
Veh Type:		Sobriety: HNBD		Assoc Factor: None Apparent		Lap/Shoulder Harness Used	Cell Phone Not In Use				
Party 2 Driver	SOUT	Stopped In Road	M	Age: 56	2003 MAZDA	B3000	Pickups & Panels				
Veh Type:		Sobriety: HNBD		Assoc Factor: None Apparent		Lap/Shoulder Harness Used	Cell Phone Not In Use				
21155009	6/4/2021	11:00	Friday	SAN ANTONIO AVE - FOOTHILL BLVD			191'	Direction: SOUTH	Daylight	Clear	Pty at Fault:1
	Sideswipe		Other Motor Vehicle	Wrong Side of Road		21651(B)	Hit & Run: No	Property Damage Only		# Inj: 0	# Killed: 0
Party 1 Driver	NORT	Changing Lanes	M	Age: 20	2000 HONDA	ACCORD	Passenger Car, Station Wagon, Jeep				
Veh Type:		Sobriety: Impairment Not Kno		Assoc Factor: None Apparent		Lap/Shoulder Harness Used	Cell Phone Not In Use				
Party 2 Driver	SOUT	Proceeding Straight	M	Age: 77	2002 CHRYSLER	PT CRUISER	Passenger Car, Station Wagon, Jeep				
Veh Type:		Sobriety: Not Applicable		Assoc Factor: None Apparent		Lap/Shoulder Harness Used	Cell Phone Not In Use				
21173005	6/22/2021	09:32	Tuesday	11TH ST - SAN ANTONIO AVE			0'	Direction: Not Stated	Daylight	Clear	Pty at Fault:1
	Broadside		Other Motor Vehicle	Traffic Signals and Signs	0.5	21453(A)	Hit & Run: No	Complaint of Pain		# Inj: 2	# Killed: 0
Party 1 Driver	WEST	Proceeding Straight	F	Age: 37	2012 HONDA	ACCORD	Passenger Car, Station Wagon, Jeep				
Veh Type:		Sobriety: HNBD		Assoc Factor: None Apparent		Lap/Shoulder Harness Used	Cell Phone Not In Use				
Party 2 Driver	SOUT	Stopped In Road	M	Age: 29	2020 JEEP	RENEGADE	Sport Utility Vehicle				
Veh Type:		Sobriety: HNBD		Assoc Factor: None Apparent		Lap/Shoulder Harness Used	Cell Phone Not In Use				
21183017	7/2/2021	16:53	Friday	SAN ANTONIO AVE - 7TH ST			50'	Direction: NORTH	Daylight	Clear	Pty at Fault:1
	Rear-End		Other Motor Vehicle	Unsafe Speed		22350	Hit & Run: No	Complaint of Pain		# Inj: 4	# Killed: 0
Party 1 Driver	SOUT	Proceeding Straight	F	Age: 44	2014 DODGE	DURANGO	Sport Utility Vehicle				
Veh Type:		Sobriety: HNBD		Assoc Factor: None Apparent		Lap/Shoulder Harness Used	Cell Phone Not In Use				
Party 2 Driver	SOUT	Stopped In Road	F	Age: 49	2015 CHEVROLET	TAHOE	Sport Utility Vehicle				
Veh Type:		Sobriety: HNBD		Assoc Factor: None Apparent		Lap/Shoulder Harness Used	Cell Phone Not In Use				
21199010	7/18/2021	15:02	Sunday	SAN ANTONIO AVE - 7TH ST			0'	Direction: Not Stated	Daylight	Clear	Pty at Fault:1
	Broadside		Other Motor Vehicle	Traffic Signals and Signs	0.5	22450(A)	Hit & Run: No	Complaint of Pain		# Inj: 1	# Killed: 0
Party 1 Driver	SOUT	Proceeding Straight	F	Age: 20	2020 VOLKSWAGEN	TIGUAN	Sport Utility Vehicle				
Veh Type:		Sobriety: HNBD		Assoc Factor: None Apparent		Lap/Shoulder Harness Used	Cell Phone Not In Use				
Party 2 Driver	WEST	Proceeding Straight	M	Age: 72	2017 TOYOTA	SIENNA	Passenger Car, Station Wagon, Jeep				
Veh Type:		Sobriety: HNBD		Assoc Factor: None Apparent		Lap/Shoulder Harness Used	Cell Phone Not In Use				
21199024	7/18/2021	21:50	Sunday	FOOTHILL BLVD - SAN ANTONIO AVE			0'	Direction: Not Stated	Dark - Street Lig	Cloudy	Pty at Fault:1
	Broadside		Other Motor Vehicle	Driving Under Influence	0.25	23153(B)	Hit & Run: Felony	Severe Injury		# Inj: 7	# Killed: 0
Party 1 Driver	EAST	Proceeding Straight	M	Age: 47	2005 TOYOTA	TACOMA	Pickups & Panels				
Veh Type:		Sobriety: HBD Under Influen		Assoc Factor: Violation		Unknown	Cell Phone Not In Use				
Party 2 Driver	NORT	Proceeding Straight	F	Age: 51	2017 KIA	SORENTO	Sport Utility Vehicle				
Veh Type:		Sobriety: HNBD		Assoc Factor: None Apparent		Lap/Shoulder Harness Used	Cell Phone Not In Use				
Party 3 Driver	WEST	Stopped In Road	M	Age: 45	2003 GMC	YUKON	Sport Utility Vehicle				
Veh Type:		Sobriety: HNBD		Assoc Factor: None Apparent		Lap/Shoulder Harness Used	Cell Phone Not In Use				
Party 4 Pedestrian	NORT	Proceeding Straight	M	Age: 36			Pedestrian				
Veh Type:		Sobriety: HNBD		Assoc Factor: None Apparent		Not Required	Cell Phone Not In Use				

SAN ANTONIO AVE from AZURE CT to FOOTHILL BLVD

21219019	8/7/2021	19:05	Saturday	SAN ANTONIO AVE - 9TH ST			0'	Direction: Not Stated	Daylight	Clear	Pty at Fault:1
	Broadside		Other Motor Vehicle	Auto R/W Violation	0.5	21801(A)	Hit & Run: No	Complaint of Pain		# Inj: 2	# Killed: 0
Party 1 Driver	NORT	Making Left Turn		F	Age: 18	2012 CHEVROLET	COLORADO	Pickups & Panels			
Veh Type:		Sobriety: HNBD			Assoc Factor: None Apparent		Lap/Shoulder Harness Used	Cell Phone Not In Use			
Party 2 Driver	SOUT	Proceeding Straight		M	Age: 26	2011 JEEP	CHEROKEE	Sport Utility Vehicle			
Veh Type:		Sobriety: HNBD			Assoc Factor: None Apparent		Lap/Shoulder Harness Used	Cell Phone Not In Use			
21235021	8/23/2021	20:47	Monday	SAN ANTONIO AVE - 7TH ST			20'	Direction: NORTH	Dark - Street Lig	Clear	Pty at Fault:1
	Hit Object		Fixed Object	Unsafe Speed		22350	Hit & Run: No	Complaint of Pain		# Inj: 1	# Killed: 0
Party 1 Driver	NORT	Proceeding Straight		F	Age: 24	2016 HONDA	ACCORD	Passenger Car, Station Wagon, Jeep			
Veh Type:		Sobriety: HNBD			Assoc Factor: None Apparent		Lap/Shoulder Harness Used	Cell Phone Not In Use			
21257008	9/14/2021	11:59	Tuesday	SAN ANTONIO AVE - ORCHID CT			150'	Direction: SOUTH	Daylight	Clear	Pty at Fault:1
	Broadside		Other Motor Vehicle	Auto R/W Violation		21804(A)	Hit & Run: Misde	Other Visible Injury		# Inj: 2	# Killed: 0
Party 1 Driver	WEST	Entering Traffic		F	Age:			Unknown Hit and Run Vehicle Involvem			
Veh Type:		Sobriety: Impairment Not Kno			Assoc Factor: None Apparent			Not Stated			
Party 2 Driver	SOUT	Proceeding Straight		F	Age: 43	2018 CHEVROLET	MALIBU	Passenger Car, Station Wagon, Jeep			
Veh Type:		Sobriety: HNBD			Assoc Factor: None Apparent		Lap/Shoulder Harness Used	Cell Phone Not In Use			
21279020	10/6/2021	18:58	Wednesday	SAN ANTONIO AVE - 8TH ST			0'	Direction: Not Stated	Daylight	Clear	Pty at Fault:1
	Broadside		Other Motor Vehicle	Traffic Signals and Signs	0.5	21453(A)	Hit & Run: No	Complaint of Pain		# Inj: 1	# Killed: 0
Party 1 Driver	SOUT	Proceeding Straight		F	Age: 54	2019 INFINITI	QX80	Sport Utility Vehicle			
Veh Type:		Sobriety: HNBD			Assoc Factor: None Apparent		Lap/Shoulder Harness Used	Cell Phone Not In Use			
Party 2 Driver	EAST	Proceeding Straight		F	Age: 59	2008 CHEVROLET	MALIBU	Passenger Car, Station Wagon, Jeep			
Veh Type:		Sobriety: HNBD			Assoc Factor: None Apparent		Lap/Shoulder Harness Used	Cell Phone Not In Use			
21327028	11/23/2021	22:32	Tuesday	SAN ANTONIO AVE - 8TH ST			0'	Direction: Not Stated	Dark - Street Lig	Clear	Pty at Fault:0
	Broadside		Other Motor Vehicle	Unknown	0.5		Hit & Run: No	Other Visible Injury		# Inj: 2	# Killed: 0
Party 1 Driver	SOUT	Proceeding Straight		M	Age: 32	2012 TOYOTA	CAMRY	Passenger Car, Station Wagon, Jeep			
Veh Type:		Sobriety: HNBD			Assoc Factor: None Apparent		Lap/Shoulder Harness Used	Cell Phone Not In Use			
Party 2 Driver	EAST	Proceeding Straight		F	Age: 71	2002 TOYOTA	COROLLA	Passenger Car, Station Wagon, Jeep			
Veh Type:		Sobriety: HNBD			Assoc Factor: None Apparent		Lap/Shoulder Harness Used	Cell Phone Not In Use			
21351032	12/17/2021	11:14	Friday	7TH ST - SAN ANTONIO AVE			0'	Direction: Not Stated	Dark - Street Lig	Clear	Pty at Fault:1
	Broadside		Other Motor Vehicle	Traffic Signals and Signs	0.5	22450(A)	Hit & Run: Felony	Complaint of Pain		# Inj: 2	# Killed: 0
Party 1 Driver	WEST	Proceeding Straight		Not Sta	Age:	2012 BMW	335I	Passenger Car, Station Wagon, Jeep			
Veh Type:		Sobriety: Impairment Not Kno			Assoc Factor: None Apparent			Not Stated			
Party 2 Driver	NORT	Making Left Turn		F	Age: 40	2008 HYUNDAI	ELANTRA	Passenger Car, Station Wagon, Jeep			
Veh Type:		Sobriety: HNBD			Assoc Factor: None Apparent		Lap/Shoulder Harness Used	Cell Phone Not In Use			
22016011	1/16/2022	14:26	Sunday	SAN ANTONIO AVE - 8TH ST			0'	Direction: Not Stated	Daylight	Clear	Pty at Fault:1
	Broadside		Other Motor Vehicle	Auto R/W Violation	0.5	21801(A)	Hit & Run: No	Other Visible Injury		# Inj: 1	# Killed: 0
Party 1 Driver	NORT	Making Left Turn		F	Age: 19	2016 NISSAN	SENTRA	Passenger Car, Station Wagon, Jeep			
Veh Type:		Sobriety: Impairment Not Kno			Assoc Factor: None Apparent		Lap/Shoulder Harness Used	Cell Phone Not In Use			
Party 2 Driver	SOUT	Proceeding Straight		M	Age: 34	2008 TOYOTA	COROLLA	Passenger Car, Station Wagon, Jeep			
Veh Type:		Sobriety: Not Applicable			Assoc Factor: None Apparent		Lap/Shoulder Harness Used	Cell Phone Not In Use			

SAN ANTONIO AVE from AZURE CT to FOOTHILL BLVD

22022017	1/22/2022	15:24	Saturday	SAN ANTONIO AVE - 11TH ST		0'	Direction: Not Stated	Daylight	Clear	Pty at Fault:1
	Broadside		Other Motor Vehicle	Traffic Signals and Signs	0.5	21800(D)(1)	Hit & Run: No	Complaint of Pain	# Inj: 1	# Killed: 0
Party 1 Driver	NORT	Proceeding Straight	M	Age: 66	2002 JEEP	GRAND CHERO	Sport Utility Vehicle			
Veh Type:		Sobriety: HNBD		Assoc Factor: None Apparent		Lap/Shoulder Harness Used	Cell Phone Not In Use			
Party 2 Driver	WEST	Making Left Turn	M	Age: 20	2015 CHEVROLET	CRUZE	Passenger Car, Station Wagon, Jeep			
Veh Type:		Sobriety: HNBD		Assoc Factor: None Apparent		Lap/Shoulder Harness Not Us	Cell Phone Not In Use			
22038004	2/7/2022	09:00	Monday	SAN ANTONIO AVE - ARROW HWY		0'	Direction: Not Stated	Daylight	Clear	Pty at Fault:1
	Broadside		Other Motor Vehicle	Traffic Signals and Signs	0.5	21453(A)	Hit & Run: No	Complaint of Pain	# Inj: 1	# Killed: 0
Party 1 Driver	EAST	Proceeding Straight	F	Age: 28	2000 TOYOTA	CAMRY	Passenger Car, Station Wagon, Jeep			
Veh Type:		Sobriety: HNBD		Assoc Factor: None Apparent		Lap Belt Used	Cell Phone Not In Use			
Party 2 Driver	NORT	Proceeding Straight	F	Age: 46	2019 LEXUS	NX 300	Sport Utility Vehicle			
Veh Type:		Sobriety: HNBD		Assoc Factor: None Apparent		Lap Belt Used	Cell Phone Not In Use			
22038005	2/7/2022	09:27	Monday	SAN ANTONIO AVE - ARROW HWY		0'	Direction: Not Stated	Daylight	Clear	Pty at Fault:1
	Broadside		Bicycle	Auto R/W Violation	0.5	21800(A)	Hit & Run: No	Other Visible Injury	# Inj: 1	# Killed: 0
Party 1 Driver	EAST	Making Right Turn	M	Age: 70	2014 HONDA	CR-V	Passenger Car, Station Wagon, Jeep			
Veh Type:		Sobriety: HNBD		Assoc Factor: None Apparent		Lap/Shoulder Harness Used	Cell Phone Not In Use			
Party 2 Bicyclist	SOUT	Proceeding Straight	M	Age: 57	TREK		Bicycle			
Veh Type:		Sobriety: HNBD		Assoc Factor: None Apparent		M/C Helmet Driver - Yes	Cell Phone Not In Use			
22058012	2/27/2022	17:26	Sunday	SAN ANTONIO AVE - VERNON ST		0'	Direction: Not Stated	Daylight	Clear	Pty at Fault:2
	Broadside		Bicycle	Wrong Side of Road		21650.1	Hit & Run: No	Severe Injury	# Inj: 1	# Killed: 0
Party 1 Driver	WEST	Making Left Turn	F	Age: 30	2019 TOYOTA	COROLLA	Passenger Car, Station Wagon, Jeep			
Veh Type:		Sobriety: HNBD		Assoc Factor: None Apparent		Lap/Shoulder Harness Used	Cell Phone Not In Use			
Party 2 Bicyclist	EAST	Entering Traffic	M	Age: 78	TRI H ROCK	BICYCLE	Bicycle			
Veh Type:		Sobriety: HNBD		Assoc Factor: None Apparent		M/C Helmet Driver - Yes	Cell Phone Not In Use			
22061013	3/2/2022	14:50	Wednesday	SAN ANTONIO AVE - WINN DR		21'	Direction: NORTH	Daylight	Clear	Pty at Fault:1
	Rear-End		Other Motor Vehicle	Unsafe Speed		22350	Hit & Run: No	Complaint of Pain	# Inj: 1	# Killed: 0
Party 1 Driver	NORT	Proceeding Straight	M	Age: 26	2007 HONDA	ACCORD	Passenger Car, Station Wagon, Jeep			
Veh Type:		Sobriety: HNBD		Assoc Factor: Stop and Go Traffi		Lap/Shoulder Harness Used	Cell Phone Not In Use			
Party 2 Driver	NORT	Stopped In Road	F	Age: 51	2022 TOYOTA	CAMRY	Passenger Car, Station Wagon, Jeep			
Veh Type:		Sobriety: HNBD		Assoc Factor: Stop and Go Traffi		Lap/Shoulder Harness Used	Cell Phone Handsfree In Use			
22095017	4/5/2022	17:33	Tuesday	SAN ANTONIO AVE - ARROW HWY		0'	Direction: Not Stated	Daylight	Clear	Pty at Fault:1
	Broadside		Other Motor Vehicle	Auto R/W Violation	0.5	21801(A)	Hit & Run: No	Other Visible Injury	# Inj: 3	# Killed: 0
Party 1 Driver	EAST	Making Left Turn	F	Age: 29	2007 HONDA	ACCORD	Passenger Car, Station Wagon, Jeep			
Veh Type:		Sobriety: HNBD		Assoc Factor: None Apparent		Lap/Shoulder Harness Used	Cell Phone Not In Use			
Party 2 Driver	WEST	Proceeding Straight	F	Age: 20	2003 TOYOTA	HIGHLANDER	Sport Utility Vehicle			
Veh Type:		Sobriety: HNBD		Assoc Factor: None Apparent		Lap/Shoulder Harness Used	Cell Phone Not In Use			
Party 3 Driver	SOUT	Stopped In Road	F	Age: 43	2017 HONDA	HR-V	Passenger Car, Station Wagon, Jeep			
Veh Type:		Sobriety: HNBD		Assoc Factor: None Apparent		Lap/Shoulder Harness Used	Cell Phone Not In Use			
22140023	5/20/2022	20:45	Friday	SAN ANTONIO AVE - 8TH ST		0'	Direction: Not Stated	Dark - Street Lig	Clear	Pty at Fault:0
	Broadside		Other Motor Vehicle	Traffic Signals and Signs	0.5	21453(A)	Hit & Run: No	Other Visible Injury	# Inj: 2	# Killed: 0

SAN ANTONIO AVE from AZURE CT to FOOTHILL BLVD

Party 1 Driver	WEST	Proceeding Straight	M	Age: 46	2002 NISSAN	XTERRA	Sport Utility Vehicle					
Veh Type:		Sobriety: HNBD		Assoc Factor: None Apparent		Lap/Shoulder Harness Used	Cell Phone Not In Use					
Party 2 Driver	NORT	Proceeding Straight	M	Age: 33	2021 SUBARU	OUTBACK	Sport Utility Vehicle					
Veh Type:		Sobriety: HNBD		Assoc Factor: None Apparent		Lap/Shoulder Harness Used	Cell Phone Not In Use					
22147004	5/27/2022	08:08	Friday	SAN ANTONIO AVE - 9TH ST		0'	Direction: Not Stated	Daylight	Clear	Pty at Fault:1		
	Broadside		Other Motor Vehicle	Traffic Signals and Signs		21453(A)	Hit & Run: No	Complaint of Pain	# Inj: 2	# Killed: 0		
Party 1 Driver	SOUT	Proceeding Straight	M	Age: 50	2021 DODGE	CHARGER	Passenger Car, Station Wagon, Jeep					
Veh Type:		Sobriety: HNBD		Assoc Factor: Inattention		Lap/Shoulder Harness Used	Cell Phone Not In Use					
Party 2 Driver	EAST	Proceeding Straight	M	Age: 46	2015 CHEVROLET	COLORADO	Pickups & Panels					
Veh Type:		Sobriety: HNBD		Assoc Factor: None Apparent		Lap/Shoulder Harness Used	Cell Phone Not In Use					
Party 3 Driver	NORT	Stopped In Road	F	Age: 52	2019 TOYOTA	4RUNNER	Sport Utility Vehicle					
Veh Type:		Sobriety: HNBD		Assoc Factor: None Apparent		Lap/Shoulder Harness Used	Cell Phone Not In Use					
22151021	5/31/2022	16:21	Tuesday	SAN ANTONIO AVE - FOOTHILL BLVD		700'	Direction: SOUTH	Daylight	Clear	Pty at Fault:1		
	Broadside		Other Motor Vehicle	Auto R/W Violation		21804(A)	Hit & Run: No	Complaint of Pain	# Inj: 2	# Killed: 0		
Party 1 Driver	WEST	Entering Traffic	M	Age: 18	2009 NISSAN	ALTIMA	Passenger Car, Station Wagon, Jeep					
Veh Type:		Sobriety: HNBD		Assoc Factor: None Apparent		Lap/Shoulder Harness Used	Cell Phone Not In Use					
Party 2 Driver	NORT	Proceeding Straight	F	Age: 41	2014 FORD	FUSION	Passenger Car, Station Wagon, Jeep					
Veh Type:		Sobriety: HNBD		Assoc Factor: None Apparent		Lap/Shoulder Harness Used	Cell Phone Not In Use					
22170013	6/19/2022	18:39	Sunday	SAN ANTONIO AVE - ARROW HWY		0'	Direction: Not Stated	Daylight	Clear	Pty at Fault:1		
	Broadside		Other Motor Vehicle	Driving Under Influence		23152(A)	Hit & Run: No	Complaint of Pain	# Inj: 2	# Killed: 0		
Party 1 Driver	NORT	Proceeding Straight	M	Age: 50	2017 VOLKSWAGEN	PASSAT	Passenger Car, Station Wagon, Jeep					
Veh Type:		Sobriety: Under Drug Influenc		Assoc Factor: Violation		Lap/Shoulder Harness Used	Cell Phone Not In Use					
Party 2 Driver	WEST	Proceeding Straight	M	Age: 25	2006 CHEVROLET	SILVERADO	Pickups & Panels					
Veh Type:		Sobriety: HNBD		Assoc Factor: None Apparent		Lap/Shoulder Harness Used	Cell Phone Not In Use					
22173004	6/22/2022	10:01	Wednesday	ARROW HWY - SAN ANTONIO AVE		0'	Direction: Not Stated	Daylight	Clear	Pty at Fault:1		
	Head-On		Other Motor Vehicle	Auto R/W Violation		21801(A)	Hit & Run: No	Complaint of Pain	# Inj: 1	# Killed: 0		
Party 1 Driver	EAST	Making Left Turn	F	Age: 73	2012 LEXUS	RX350	Sport Utility Vehicle					
Veh Type:		Sobriety: HNBD		Assoc Factor: None Apparent		Lap/Shoulder Harness Used	Cell Phone Not In Use					
Party 2 Driver	WEST	Proceeding Straight	M	Age: 19	2008 DODGE	NITRO	Sport Utility Vehicle					
Veh Type:		Sobriety: HNBD		Assoc Factor: None Apparent		Lap/Shoulder Harness Used	Cell Phone Not In Use					
Party 3 Driver	SOUT	Stopped In Road	F	Age: 57	2008 KIA	SPECTRA	Passenger Car, Station Wagon, Jeep					
Veh Type:		Sobriety: HNBD		Assoc Factor: None Apparent		Lap/Shoulder Harness Used	Cell Phone Not In Use					
22202012	7/21/2022	21:36	Thursday	SAN ANTONIO AVE - 9TH ST		0'	Direction: Not Stated	Dark - Street Lig	Clear	Pty at Fault:1		
	Broadside		Other Motor Vehicle	Traffic Signals and Signs		21453(A)	Hit & Run: No	Complaint of Pain	# Inj: 3	# Killed: 0		
Party 1 Driver	SOUT	Proceeding Straight	M	Age: 29	2013 VOLKSWAGEN	GOLF	Passenger Car, Station Wagon, Jeep					
Veh Type:		Sobriety: HNBD		Assoc Factor: None Apparent		Lap/Shoulder Harness Used	Cell Phone Not In Use					
Party 2 Driver	EAST	Proceeding Straight	F	Age: 62	2003 CHEVROLET	TAHOE	Sport Utility Vehicle					
Veh Type:		Sobriety: HNBD		Assoc Factor: None Apparent		Lap/Shoulder Harness Used	Cell Phone Not In Use					
22207002	7/26/2022	04:58	Tuesday	9TH ST - SAN ANTONIO AVE		0'	Direction: Not Stated	Dark - Street Lig	Clear	Pty at Fault:0		
	Broadside		Motor Vehicle on Othe	Unknown			Hit & Run: No	Complaint of Pain	# Inj: 3	# Killed: 0		
Party 1 Driver	SOUT	Proceeding Straight	M	Age: 48	2017 TOYOTA	RAV4	Passenger Car, Station Wagon, Jeep					
Veh Type:		Sobriety: HNBD		Assoc Factor: None Apparent		Lap/Shoulder Harness Used	Cell Phone Not In Use					

SAN ANTONIO AVE from AZURE CT to FOOTHILL BLVD

Party 2 Driver	WEST	Proceeding Straight	M	Age: 55	2013 FORD	F-150	Passenger Car, Station Wagon, Jeep					
Veh Type:		Sobriety: HNBD		Assoc Factor: None Apparent		Lap/Shoulder Harness Used	Cell Phone Not In Use					
22252021	9/9/2022	19:22	Friday	11TH ST - SAN ANTONIO AVE	0.5	0'	Direction: Not Stated	Dusk - Dawn	Raining	Pty at Fault:1		
	Head-On		Other Motor Vehicle	Traffic Signals and Signs		21453(A)	Hit & Run: No	Severe Injury	# Inj: 2	# Killed: 0		
Party 1 Driver	WEST	Making Left Turn	M	Age: 27	2014 HONDA	ODYSSEY	Mini Van					
Veh Type:		Sobriety: HNBD		Assoc Factor: Violation		Lap/Shoulder Harness Used	Cell Phone Not In Use					
Party 2 Driver	SOUT	Proceeding Straight	M	Age: 47	2016 HYUNDAI	ELANTRA	Passenger Car, Station Wagon, Jeep					
Veh Type:		Sobriety: HNBD		Assoc Factor: None Apparent		Lap/Shoulder Harness Used	Cell Phone Not In Use					
22280026	10/7/2022	18:52	Friday	SAN ANTONIO AVE - SHERIDAN ST		367'	Direction: NORTH	Dark - Street Lig	Clear	Pty at Fault:1		
	Hit Object		Fixed Object	Improper Turning		22107	Hit & Run: No	Complaint of Pain	# Inj: 1	# Killed: 0		
Party 1 Driver	NORT	Proceeding Straight	M	Age: 65	2017 CHEVROLET	COLORADO	Two Axle Truck					
Veh Type:		Sobriety: HNBD		Assoc Factor: Inattention		Lap/Shoulder Harness Used	Cell Phone Not In Use					
22311015	11/7/2022	15:22	Monday	SAN ANTONIO AVE - 11TH ST	0.5	0'	Direction: Not Stated	Daylight	Cloudy	Pty at Fault:1		
	Broadside		Other Motor Vehicle	Auto R/W Violation		21801(A)	Hit & Run: No	Other Visible Injury	# Inj: 3	# Killed: 0		
Party 1 Driver	NORT	Making Left Turn	M	Age: 21	2008 HONDA	CIVIC	Passenger Car, Station Wagon, Jeep					
Veh Type:		Sobriety: HNBD		Assoc Factor: None Apparent		Lap/Shoulder Harness Used	Cell Phone Not In Use					
Party 2 Driver	SOUT	Proceeding Straight	F	Age: 51	2021 TESLA	MODEL 3	Passenger Car, Station Wagon, Jeep					
Veh Type:		Sobriety: HNBD		Assoc Factor: None Apparent		Lap/Shoulder Harness Used	Cell Phone Not In Use					
22362012	12/28/2022	14:55	Wednesday	ARROW HWY - SAN ANTONIO AVE	0.5	0'	Direction: Not Stated	Daylight	Clear	Pty at Fault:1		
	Rear-End		Other Motor Vehicle	Unsafe Speed		22350	Hit & Run: No	Complaint of Pain	# Inj: 1	# Killed: 0		
Party 1 Driver	NORT	Proceeding Straight	M	Age: 51	2018 CHEVROLET	SILVERADO	Two Axle Truck					
Veh Type:		Sobriety: HNBD		Assoc Factor: None Apparent		Lap/Shoulder Harness Used	Cell Phone Not In Use					
Party 2 Driver	NORT	Proceeding Straight	M	Age: 29	2006 TOYOTA	CAMRY	Passenger Car, Station Wagon, Jeep					
Veh Type:		Sobriety: HNBD		Assoc Factor: None Apparent		Lap/Shoulder Harness Used	Cell Phone Not In Use					
23021014	1/21/2023	19:32	Saturday	SAN ANTONIO AVE - ARROW HWY	0.5	0'	Direction: Not Stated	Dark - Street Lig	Clear	Pty at Fault:1		
	Broadside		Other Motor Vehicle	Traffic Signals and Signs		21453(A)	Hit & Run: No	Severe Injury	# Inj: 1	# Killed: 0		
Party 1 Driver	SOUT	Proceeding Straight	M	Age: 20	2013 TOYOTA	CAMRY	Passenger Car, Station Wagon, Jeep					
Veh Type:		Sobriety: HNBD		Assoc Factor: Violation		Lap/Shoulder Harness Used	Cell Phone Handheld In Use					
Party 2 Driver	WEST	Proceeding Straight	M	Age: 69	2021 CANAM	SPIDER	Motorcycle					
Veh Type:		Sobriety: HNBD		Assoc Factor: None Apparent		M/C Bicycle Helmet Driver - Y	Cell Phone Not In Use					
23032011	2/1/2023	17:05	Wednesday	SAN ANTONIO AVE - ARROW HWY		21'	Direction: SOUTH	Daylight	Clear	Pty at Fault:1		
	Rear-End		Other Motor Vehicle	Unsafe Speed		22350	Hit & Run: No	Complaint of Pain	# Inj: 2	# Killed: 0		
Party 1 Driver	NORT	Proceeding Straight	M	Age: 57	2012 FORD	F250	Pickups & Panels					
Veh Type:		Sobriety: HNBD		Assoc Factor: None Apparent		Lap/Shoulder Harness Used	Cell Phone Not In Use					
Party 2 Driver	NORT	Stopped In Road	F	Age: 58	2015 FORD	ESCAPE	Passenger Car, Station Wagon, Jeep					
Veh Type:		Sobriety: HNBD		Assoc Factor: None Apparent		Lap/Shoulder Harness Used	Cell Phone Not In Use					
23063021	3/4/2023	21:20	Saturday	SAN ANTONIO AVE - 8TH ST		372'	Direction: NORTH	Dark - Street Lig	Clear	Pty at Fault:1		
	Hit Object		Fixed Object	Improper Turning		22107	Hit & Run: No	Other Visible Injury	# Inj: 2	# Killed: 0		
Party 1 Driver	NORT	Proceeding Straight	M	Age: 35	2015 TOYOTA	PRIUS	Passenger Car, Station Wagon, Jeep					
Veh Type:		Sobriety: HNBD		Assoc Factor: Inattention		Lap Belt Used	Cell Phone Not In Use					

SAN ANTONIO AVE from AZURE CT to FOOTHILL BLVD

23112013	4/22/2023	20:34	Saturday	SAN ANTONIO AVE - 11TH ST			0'	Direction: SOUTH	Dark - Street Lig	Clear	Pty at Fault:1	
	Broadside		Other Motor Vehicle	Auto R/W Violation			0.5	21801(A)	Hit & Run: No	Other Visible Injury	# Inj: 4	# Killed: 0
Party 1 Driver	SOUT	Making Left Turn		F	Age: 17	2019 MINI	COOPER	Passenger Car, Station Wagon, Jeep				
Veh Type:		Sobriety: HNBD			Assoc Factor: Inattention		Lap/Shoulder Harness Used		Cell Phone Not In Use			
Party 2 Driver	NORT	Proceeding Straight		F	Age: 28	2018 SUBARU	OUTBACK	Sport Utility Vehicle				
Veh Type:		Sobriety: HNBD			Assoc Factor: None Apparent		Lap/Shoulder Harness Used		Cell Phone Not In Use			
23139029	5/19/2023	22:45	Friday	FOOTHILL BLVD - SAN ANTONIO AVE			0'	Direction: Not Stated	Dark - Street Lig	Clear	Pty at Fault:1	
	Broadside		Other Motor Vehicle	Traffic Signals and Signs			0.25	21453(C)	Hit & Run: No	Other Visible Injury	# Inj: 4	# Killed: 0
Party 1 Driver	WEST	Making Left Turn		F	Age: 20	2007 HONDA	ACCORD	Passenger Car, Station Wagon, Jeep				
Veh Type:		Sobriety: HNBD			Assoc Factor: None Apparent		Lap/Shoulder Harness Used		Cell Phone Not In Use			
Party 2 Driver	EAST	Proceeding Straight		F	Age: 44	2016 GMC	CANYON	Sport Utility Vehicle				
Veh Type:		Sobriety: HBD Not Under Infl			Assoc Factor: None Apparent		Lap/Shoulder Harness Used		Cell Phone Not In Use			
23150018	5/30/2023	17:14	Tuesday	SAN ANTONIO AVE - 8TH ST			0'	Direction: Not Stated	Daylight	Clear	Pty at Fault:1	
	Broadside		Other Motor Vehicle	Auto R/W Violation			0.5	21801(A)	Hit & Run: No	Other Visible Injury	# Inj: 2	# Killed: 0
Party 1 Driver	SOUT	Making Left Turn		F	Age: 31	2019 KIA	FORTE	Passenger Car, Station Wagon, Jeep				
Veh Type:		Sobriety: HNBD			Assoc Factor: None Apparent		Lap/Shoulder Harness Used		Cell Phone Not In Use			
Party 2 Driver	NORT	Proceeding Straight		F	Age: 36	2017 KIA	OPTIMA	Passenger Car, Station Wagon, Jeep				
Veh Type:		Sobriety: HNBD			Assoc Factor: None Apparent		Lap/Shoulder Harness Used		Cell Phone Not In Use			
23181014	6/30/2023	12:50	Friday	SAN ANTONIO AVE - FOOTHILL BLVD			18'	Direction: NORTH	Daylight	Clear	Pty at Fault:1	
	Rear-End		Other Motor Vehicle	Unsafe Speed			22350	Hit & Run: No	Other Visible Injury	# Inj: 1	# Killed: 0	
Party 1 Driver	SOUT	Proceeding Straight		F	Age: 78	2023 FORD	TRANSIT	Mini Van				
Veh Type:		Sobriety: HNBD			Assoc Factor: None Apparent		Lap/Shoulder Harness Used		Cell Phone Not In Use			
Party 2 Driver	SOUT	Making Right Turn		M	Age: 25	2013 CHEVROLET	MALIBU	Passenger Car, Station Wagon, Jeep				
Veh Type:		Sobriety: HNBD			Assoc Factor: None Apparent		Lap/Shoulder Harness Used		Cell Phone Not In Use			
23199017	7/18/2023	15:02	Tuesday	SAN ANTONIO AVE - 9TH ST			0'	Direction: Not Stated	Daylight	Clear	Pty at Fault:1	
	Broadside		Other Motor Vehicle	Auto R/W Violation			0.5	21801(A)	Hit & Run: No	Complaint of Pain	# Inj: 1	# Killed: 0
Party 1 Driver	SOUT	Making Left Turn		M	Age: 30	2022 FORD	MAVERICK	Pickups & Panels				
Veh Type:		Sobriety: HNBD			Assoc Factor: None Apparent		Lap/Shoulder Harness Used		Cell Phone Not In Use			
Party 2 Driver	NORT	Proceeding Straight		M	Age: 31	2017 KIA	FORTE	Passenger Car, Station Wagon, Jeep				
Veh Type:		Sobriety: HNBD			Assoc Factor: None Apparent		Lap/Shoulder Harness Used		Cell Phone Not In Use			

Segment Length: 1.30 miles (6,849')

Collisions per mile: 39.32

Settings for Query:

Segment: SAN ANTONIO AVE between AZURE CT and FOOTHILL BLVD

Include Intersection Related at Limit 1 (AZURE CT): True

Include Intersection Related at Limit 2 (FOOTHILL BLVD): True

Include Intersection Related at Intermediate Intersections: True

Sorted By: Date and Time

City of Upland

From 8/1/2020 to 8/1/2023

Total Collisions: 58

Injury Collisions: 51

Fatal Collisions: 0

Collision Summary Report

10/14/24

EUCLID AVE from 24TH ST to 16TH ST

Page 1 of 10

20219015	8/6/2020	14:19	Thursday	EUCLID AVE - 21ST ST		0'	Direction: Not Stated	Daylight	Clear	Pty at Fault:1
	Broadside		Other Motor Vehicle	Auto R/W Violation	0.5	21802(A)	Hit & Run: No	Complaint of Pain	# Inj: 2	# Killed: 0
Party 1 Driver Veh Type:	WEST	Proceeding Straight	M	Age: 72	2017 LEXUS	RX350	Sport Utility Vehicle			
		Sobriety: HNBD		Assoc Factor: None Apparent		Lap/Shoulder Harness Used	Cell Phone Not In Use			
Party 2 Driver Veh Type:	NORT	Proceeding Straight	F	Age: 83	2016 TOYOTA	COROLLA	Passenger Car, Station Wagon, Jeep			
		Sobriety: HNBD		Assoc Factor: None Apparent		Lap/Shoulder Harness Used	Cell Phone Not In Use			
20220015	8/7/2020	15:50	Friday	EUCLID AVE - 21ST ST		0'	Direction: Not Stated	Daylight	Clear	Pty at Fault:1
	Broadside		Other Motor Vehicle	Auto R/W Violation	0.5	21802(A)	Hit & Run: Felony	Other Visible Injury	# Inj: 2	# Killed: 0
Party 1 Driver Veh Type:	EAST	Proceeding Straight	M	Age: 28	2007 CHEVROLET	TAHOE	Sport Utility Vehicle			
		Sobriety: HNBD		Assoc Factor: None Apparent		Lap/Shoulder Harness Used	Cell Phone Not In Use			
Party 2 Driver Veh Type:	SOUT	Proceeding Straight	M	Age: 50	2007 FORD	F-150	Pickups & Panels			
		Sobriety: HNBD		Assoc Factor: None Apparent		Lap/Shoulder Harness Used	Cell Phone Not In Use			
20230016	8/17/2020	21:05	Monday	EUCLID AVE - 23RD ST		0'	Direction: Not Stated	Dark - Street Lig	Clear	Pty at Fault:1
	Broadside		Other Motor Vehicle	Auto R/W Violation	0.5	21802(A)	Hit & Run: No	Other Visible Injury	# Inj: 2	# Killed: 0
Party 1 Driver Veh Type:	EAST	Proceeding Straight	M	Age: 37	2007 CHEVROLET	UPLANDER	Mini Van			
		Sobriety: HNBD		Assoc Factor: None Apparent		Lap/Shoulder Harness Used	Cell Phone Not In Use			
Party 2 Driver Veh Type:	SOUT	Proceeding Straight	M	Age: 18	2010 MERCEDES-BENZ	GLK	Passenger Car, Station Wagon, Jeep			
		Sobriety: HNBD		Assoc Factor: None Apparent		Lap/Shoulder Harness Used	Cell Phone Not In Use			
20231007	8/18/2020	07:20	Tuesday	EUCLID AVE - 17TH ST		0'	Direction: Not Stated	Daylight	Clear	Pty at Fault:1
	Broadside		Other Motor Vehicle	Traffic Signals and Signs	0.5	22450(A)	Hit & Run: Misde	Other Visible Injury	# Inj: 1	# Killed: 0
Party 1 Driver Veh Type:	WEST	Proceeding Straight	M	Age: 36	2006 BMW	325I	Passenger Car, Station Wagon, Jeep			
		Sobriety: HNBD		Assoc Factor: None Apparent		Lap/Shoulder Harness Used	Cell Phone Not In Use			
Party 2 Driver Veh Type:	SOUT	Proceeding Straight	M	Age: 71	2018 TOYOTA	PRIUS	Passenger Car, Station Wagon, Jeep			
		Sobriety: HNBD		Assoc Factor: None Apparent		Lap/Shoulder Harness Used	Cell Phone Not In Use			
20247005	9/3/2020	08:12	Thursday	EUCLID AVE - 23RD ST		0'	Direction: Not Stated	Daylight	Clear	Pty at Fault:1
	Broadside		Other Motor Vehicle	Auto R/W Violation	0.5	21802(A)	Hit & Run: No	Complaint of Pain	# Inj: 1	# Killed: 0
Party 1 Driver Veh Type:	EAST	Proceeding Straight	M	Age: 74	2015 MERCEDES-BENZ	GLA250	Passenger Car, Station Wagon, Jeep			
		Sobriety: HNBD		Assoc Factor: None Apparent		Lap/Shoulder Harness Used	Cell Phone Not In Use			
Party 2 Driver Veh Type:	SOUT	Proceeding Straight	F	Age: 50	2015 LEXUS	GX460	Sport Utility Vehicle			
		Sobriety: HNBD		Assoc Factor: None Apparent		Lap/Shoulder Harness Used	Cell Phone Not In Use			
20251008	9/14/2020	17:40	Monday	EUCLID AVE - 19TH ST		45'	Direction: SOUTH	Daylight	Clear	Pty at Fault:1
	Hit Object		Fixed Object	Improper Turning		22107	Hit & Run: No	Other Visible Injury	# Inj: 2	# Killed: 0

Party 1 Driver	NORT	Making U Turn	F	Age: 18	2019 AUDI	A4	Passenger Car, Station Wagon, Jeep					
Veh Type:		Sobriety: HNBD		Assoc Factor: None Apparent		Lap/Shoulder Harness Used	Cell Phone Not In Use					
20281025	10/7/2020	19:34	Wednesday	EUCLID AVE - 23RD ST		0'	Direction: Not Stated	Dark - Street Lig	Clear	Pty at Fault:1		
	Broadside	Other Motor Vehicle	Auto R/W Violation	0.5	21802(A)	Hit & Run: No	Complaint of Pain	# Inj: 3	# Killed: 0			
Party 1 Driver	EAST	Proceeding Straight	F	Age: 19	2019 KIA	RIO	Passenger Car, Station Wagon, Jeep					
Veh Type:		Sobriety: HNBD		Assoc Factor: None Apparent		Lap/Shoulder Harness Used	Cell Phone Not In Use					
Party 2 Driver	SOUT	Proceeding Straight	M	Age: 67	2017 LAND ROVER	RANGE ROVER	Sport Utility Vehicle					
Veh Type:		Sobriety: HNBD		Assoc Factor: None Apparent		Lap/Shoulder Harness Used	Cell Phone Not In Use					
20289029	10/15/2020	23:04	Thursday	EUCLID AVE - 17TH ST		0'	Direction: Not Stated	Dark - Street Lig	Clear	Pty at Fault:1		
	Broadside	Other Motor Vehicle	Auto R/W Violation	0.5	21802(A)	Hit & Run: No	Complaint of Pain	# Inj: 1	# Killed: 0			
Party 1 Driver	WEST	Proceeding Straight	M	Age: 24	2015 TOYOTA	COROLLA	Passenger Car, Station Wagon, Jeep					
Veh Type:		Sobriety: HNBD		Assoc Factor: None Apparent		Lap/Shoulder Harness Used	Cell Phone Not In Use					
Party 2 Driver	NORT	Proceeding Straight	M	Age: 24	2004 ACURA	RSX	Passenger Car, Station Wagon, Jeep					
Veh Type:		Sobriety: HNBD		Assoc Factor: None Apparent		Lap/Shoulder Harness Used	Cell Phone Not In Use					
20301021	10/27/2020	17:19	Tuesday	EUCLID AVE - 17TH ST		0'	Direction: Not Stated	Daylight	Clear	Pty at Fault:1		
	Broadside	Other Motor Vehicle	Traffic Signals and Signs	0.5	22450(A)	Hit & Run: No	Complaint of Pain	# Inj: 1	# Killed: 0			
Party 1 Driver	EAST	Proceeding Straight	M	Age: 23	2021 SUBARU	CCROSSTREK	Passenger Car, Station Wagon, Jeep					
Veh Type:		Sobriety: HNBD		Assoc Factor: None Apparent		Lap/Shoulder Harness Used	Cell Phone Not In Use					
Party 2 Driver	SOUT	Proceeding Straight	M	Age: 60	1998 FORD	F-150	Pickups & Panels					
Veh Type:		Sobriety: HNBD		Assoc Factor: None Apparent		Lap/Shoulder Harness Used	Cell Phone Not In Use					
20358005	12/23/2020	10:32	Wednesday	EUCLID AVE - 23RD ST		0'	Direction: Not Stated	Daylight	Clear	Pty at Fault:1		
	Broadside	Other Motor Vehicle	Auto R/W Violation	0.5	21802(A)	Hit & Run: No	Complaint of Pain	# Inj: 1	# Killed: 0			
Party 1 Driver	EAST	Proceeding Straight	F	Age: 69	2016 SUBARU	FORESTER	Sport Utility Vehicle					
Veh Type:		Sobriety: HNBD		Assoc Factor: None Apparent		Lap/Shoulder Harness Used	Cell Phone Not In Use					
Party 2 Driver	SOUT	Proceeding Straight	F	Age: 26	1996 HONDA	CIVIC	Passenger Car, Station Wagon, Jeep					
Veh Type:		Sobriety: HNBD		Assoc Factor: None Apparent		Lap/Shoulder Harness Used	Cell Phone Not In Use					
20363011	12/28/2020	18:27	Monday	EUCLID AVE - 16TH ST		0'	Direction: Not Stated	Dark - Street Lig	Cloudy	Pty at Fault:1		
	Broadside	Other Motor Vehicle	Traffic Signals and Signs	0.25	21453(A)	Hit & Run: No	Complaint of Pain	# Inj: 1	# Killed: 0			
Party 1 Driver	SOUT	Proceeding Straight	F	Age: 18	2013 JAGUAR	X4	Passenger Car, Station Wagon, Jeep					
Veh Type:		Sobriety: HNBD		Assoc Factor: None Apparent		Lap/Shoulder Harness Used	Cell Phone Not In Use					
Party 2 Driver	WEST	Proceeding Straight	F	Age: 39	2010 TOYOTA	PRIUS	Passenger Car, Station Wagon, Jeep					
Veh Type:		Sobriety: HNBD		Assoc Factor: None Apparent		Lap/Shoulder Harness Used	Cell Phone Not In Use					
21044021	2/13/2021	13:35	Saturday	EUCLID AVE - 19TH ST		303'	Direction: SOUTH	Daylight	Clear	Pty at Fault:1		
	Vehicle - Pedestrian	Pedestrian	Pedestrian Violation		21966	Hit & Run: Felony	Other Visible Injury	# Inj: 1	# Killed: 0			
Party 1 Driver	NORT	Proceeding Straight	Not Sta	Age:	HONDA		Passenger Car, Station Wagon, Jeep					
Veh Type:		Sobriety: HNBD		Assoc Factor: None Apparent			Cell Phone Not In Use					
Party 2 Pedestrian	SOUT	Proceeding Straight	F	Age: 59			Pedestrian					
Veh Type:		Sobriety: Not Applicable		Assoc Factor: None Apparent		Not Required	Not Stated					
21055011	2/24/2021	12:42	Wednesday	19TH ST - EUCLID AVE		0'	Direction: Not Stated	Daylight	Clear	Pty at Fault:1		
	Broadside	Other Motor Vehicle	Traffic Signals and Signs	0.5	21453(A)	Hit & Run: Misd	Complaint of Pain	# Inj: 2	# Killed: 0			

Party 1 Driver	NORT	Proceeding Straight	F	Age: 2020 HYUNDAI	SANTA FE	Sport Utility Vehicle				
Veh Type:		Sobriety: Impairment Not Kno		Assoc Factor: None Apparent		Cell Phone Not In Use				
Party 2 Driver	WEST	Proceeding Straight	M	Age: 16 2020 HONDA	ACCORD	Passenger Car, Station Wagon, Jeep				
Veh Type:		Sobriety: HNBD		Assoc Factor: None Apparent	Lap/Shoulder Harness Used	Cell Phone Not In Use				
21064012	3/5/2021	16:29 Friday	23RD ST - EUCLID AVE	0.5	0'	Direction: Not Stated	Daylight	Clear	Pty at Fault:1	
	Broadside	Bicycle	Auto R/W Violation		21802(A)	Hit & Run: No	Other Visible Injury	# Inj: 1	# Killed: 0	
Party 1 Driver	WEST	Proceeding Straight	M	Age: 47 2012 FORD	F-250	Pickups & Panels				
Veh Type:		Sobriety: HNBD		Assoc Factor: None Apparent	Lap/Shoulder Harness Used	Cell Phone Not In Use				
Party 2 Bicyclist	NORT	Proceeding Straight	F	Age: 35 SCOTT	CONTESSA	Bicycle				
Veh Type:		Sobriety: HNBD		Assoc Factor: None Apparent		Cell Phone Not In Use				
21088022	3/29/2021	19:58 Monday	EUCLID AVE - 17TH ST		467'	Direction: SOUTH	Dark - Street Lig	Clear	Pty at Fault:1	
	Sideswipe	Parked Motor Vehicle	Improper Turning		22107	Hit & Run: No	Complaint of Pain	# Inj: 1	# Killed: 0	
Party 1 Driver	SOUT	Proceeding Straight	F	Age: 81 2016 FORD	ESCAPE	Sport Utility Vehicle				
Veh Type:		Sobriety: HNBD		Assoc Factor: None Apparent	Lap/Shoulder Harness Used	Cell Phone Not In Use				
Party 2 Parked Vehicle	SOUT	Parked	Not Sta	Age: 2015 CHEVROLET	TAHOE	Sport Utility Vehicle				
Veh Type:		Sobriety: Not Applicable		Assoc Factor: None Apparent		Cell Phone Not In Use				
21142013	5/22/2021	11:12 Saturday	EUCLID AVE - 19TH ST		55'	Direction: SOUTH	Daylight	Clear	Pty at Fault:1	
	Rear-End	Other Motor Vehicle	Unsafe Speed		22350	Hit & Run: No	Complaint of Pain	# Inj: 1	# Killed: 0	
Party 1 Driver	NORT	Proceeding Straight	M	Age: 51 2000 MAZDA	MAZDA6	Passenger Car, Station Wagon, Jeep				
Veh Type:		Sobriety: HNBD		Assoc Factor: None Apparent	Lap/Shoulder Harness Used	Cell Phone Not In Use				
Party 2 Driver	NORT	Stopped In Road	M	Age: 26 2014 TOYOTA	TACOMA	Pickups & Panels				
Veh Type:		Sobriety: HNBD		Assoc Factor: None Apparent	Lap/Shoulder Harness Used	Cell Phone Not In Use				
Party 3 Driver	NORT	Stopped In Road	M	Age: 47 2014 FIAT	500	Passenger Car, Station Wagon, Jeep				
Veh Type:		Sobriety: HNBD		Assoc Factor: None Apparent	Lap/Shoulder Harness Used	Cell Phone Not In Use				
21148016	5/28/2021	17:04 Friday	EUCLID AVE - 17TH ST	0.5	0'	Direction: Not Stated	Daylight	Clear	Pty at Fault:1	
	Broadside	Other Motor Vehicle	Auto R/W Violation		21802(A)	Hit & Run: Misd	Complaint of Pain	# Inj: 1	# Killed: 0	
Party 1 Driver	EAST	Proceeding Straight	F	Age: 39 2016 NISSAN	ROUGE	Sport Utility Vehicle				
Veh Type:		Sobriety: HNBD		Assoc Factor: None Apparent	Lap/Shoulder Harness Used	Cell Phone Not In Use				
Party 2 Driver	NORT	Proceeding Straight	M	Age: 47 2019 MASERATI	LVT	Sport Utility Vehicle				
Veh Type:		Sobriety: HNBD		Assoc Factor: None Apparent	Lap/Shoulder Harness Used	Cell Phone Not In Use				
21191008	7/10/2021	09:22 Saturday	EUCLID AVE - 19TH ST	0.5	0'	Direction: Not Stated	Daylight	Clear	Pty at Fault:0	
	Hit Object	Fixed Object	Other Than Driver			Hit & Run: No	Property Damage Only	# Inj: 0	# Killed: 0	
Party 1 Driver	NORT	Proceeding Straight	M	Age: 34 2012 CHEVROLET	EQUINOX	Sport Utility Vehicle				
Veh Type:		Sobriety: HNBD		Assoc Factor: None Apparent	Lap/Shoulder Harness Used	Cell Phone Not In Use				
21195009	7/14/2021	10:44 Wednesday	EUCLID AVE - 21ST ST	0.5	0'	Direction: Not Stated	Daylight	Clear	Pty at Fault:1	
	Broadside	Other Motor Vehicle	Auto R/W Violation		21802(A)	Hit & Run: No	Complaint of Pain	# Inj: 2	# Killed: 0	
Party 1 Driver	WEST	Proceeding Straight	F	Age: 75 2013 NISSAN	SENTRA	Passenger Car, Station Wagon, Jeep				
Veh Type:		Sobriety: HNBD		Assoc Factor: None Apparent	Lap/Shoulder Harness Used	Cell Phone Not In Use				
Party 2 Driver	NORT	Proceeding Straight	F	Age: 56 2015 TOYOTA	PRIUS	Passenger Car, Station Wagon, Jeep				
Veh Type:		Sobriety: HNBD		Assoc Factor: None Apparent	Lap/Shoulder Harness Used	Cell Phone Not In Use				

21195019	7/14/2021	17:23	Wednesday	EUCLID AVE - 23RD ST	0.5	0'	Direction: Not Stated	Daylight	Clear	Pty at Fault:1
	Broadside		Other Motor Vehicle	Auto R/W Violation		21802(A)	Hit & Run: No	Complaint of Pain	# Inj: 1	# Killed: 0
Party 1 Driver Veh Type:	EAST	Proceeding Straight	M	Age: 43	2016 FORD	TRANSIT-250	Mini Van			
		Sobriety: HNBD		Assoc Factor: None Apparent		Lap/Shoulder Harness Used	Cell Phone Not In Use			
Party 2 Driver Veh Type:	SOUT	Proceeding Straight	M	Age: 27	1987 SUZUKI	SAMURAI	Passenger Car, Station Wagon, Jeep			
		Sobriety: HNBD		Assoc Factor: None Apparent		Lap/Shoulder Harness Used	Cell Phone Not In Use			
21205021	7/24/2021	21:03	Saturday	EUCLID AVE - 21ST ST	0.5	0'	Direction: Not Stated	Dark - Street Lig	Clear	Pty at Fault:1
	Broadside		Other Motor Vehicle	Auto R/W Violation		21802(A)	Hit & Run: No	Complaint of Pain	# Inj: 2	# Killed: 0
Party 1 Driver Veh Type:	WEST	Entering Traffic	F	Age: 43	2017 FORD	EDGE	Passenger Car, Station Wagon, Jeep			
		Sobriety: HNBD		Assoc Factor: None Apparent		Lap/Shoulder Harness Used	Cell Phone Not In Use			
Party 2 Driver Veh Type:	NORT	Proceeding Straight	M	Age: 19	2007 BMW	530i	Passenger Car, Station Wagon, Jeep			
		Sobriety: HNBD		Assoc Factor: None Apparent		Lap/Shoulder Harness Used	Cell Phone Not In Use			
21208025	7/27/2021	19:24	Tuesday	EUCLID AVE - 21ST ST	0.5	0'	Direction: Not Stated	Daylight	Clear	Pty at Fault:1
	Broadside		Other Motor Vehicle	Auto R/W Violation		21802(A)	Hit & Run: No	Other Visible Injury	# Inj: 1	# Killed: 0
Party 1 Driver Veh Type:	WEST	Proceeding Straight	F	Age:	2021 TOYOTA	COROLLA	Passenger Car, Station Wagon, Jeep			
		Sobriety: HNBD		Assoc Factor: None Apparent		Lap/Shoulder Harness Used	Cell Phone Not In Use			
Party 2 Driver Veh Type:	NORT	Proceeding Straight	M	Age:	2019 FORD	MUSTANG	Passenger Car, Station Wagon, Jeep			
		Sobriety: HNBD		Assoc Factor: Violation		Lap/Shoulder Harness Used	Cell Phone Not In Use			
21219001	8/7/2021	00:28	Saturday	16TH ST - EUCLID AVE	0.25	0'	Direction: Not Stated	Dark - Street Lig	Clear	Pty at Fault:1
	Broadside		Other Motor Vehicle	Driving Under Influence		23152(A)	Hit & Run: Felony	Complaint of Pain	# Inj: 1	# Killed: 0
Party 1 Driver Veh Type:	EAST	Proceeding Straight	M	Age: 31	2015 CHEVROLET	SILVERADO	Pickups & Panels			
		Sobriety: HBD Under Influen		Assoc Factor: Violation		Unknown	Cell Phone Not In Use			
Party 2 Driver Veh Type:	SOUT	Proceeding Straight	F	Age: 20	2014 HONDA	CIVIC	Passenger Car, Station Wagon, Jeep			
		Sobriety: HNBD		Assoc Factor: None Apparent		Lap/Shoulder Harness Used	Cell Phone Not In Use			
21277009	10/4/2021	06:30	Monday	EUCLID AVE - 21ST ST		260'	Direction: SOUTH	Daylight	Clear	Pty at Fault:1
	Hit Object		Fixed Object	Improper Turning		22107	Hit & Run: Misde	Property Damage Only	# Inj: 0	# Killed: 0
Party 1 Driver Veh Type:	SOUT	Ran Off Road	Not Sta	Age:	2005 NISSAN	ALTIMA	Passenger Car, Station Wagon, Jeep			
		Sobriety: Impairment Not Kno		Assoc Factor: None Apparent			Cell Phone Handsfree In Use			
21282016	10/9/2021	19:30	Saturday	EUCLID AVE - 23RD ST	0.5	0'	Direction: Not Stated	Dark - Street Lig	Clear	Pty at Fault:1
	Broadside		Other Motor Vehicle	Auto R/W Violation		21802(A)	Hit & Run: No	Complaint of Pain	# Inj: 2	# Killed: 0
Party 1 Driver Veh Type:	EAST	Proceeding Straight	M	Age: 61	2021 TESLA	3	Passenger Car, Station Wagon, Jeep			
		Sobriety: HNBD		Assoc Factor: None Apparent		Lap/Shoulder Harness Used	Cell Phone Not In Use			
Party 2 Driver Veh Type:	SOUT	Proceeding Straight	M	Age: 19	2009 BMW	328	Passenger Car, Station Wagon, Jeep			
		Sobriety: HNBD		Assoc Factor: None Apparent		Lap/Shoulder Harness Used	Cell Phone Not In Use			
21290003	10/17/2021	08:56	Sunday	EUCLID AVE - 21ST ST	0.5	0'	Direction: Not Stated	Daylight	Clear	Pty at Fault:1
	Broadside		Other Motor Vehicle	Auto R/W Violation		21802(A)	Hit & Run: No	Other Visible Injury	# Inj: 1	# Killed: 0
Party 1 Driver Veh Type:	EAST	Proceeding Straight	M	Age: 56	2020 PORSCHE	MACAN GTS	Sport Utility Vehicle			
		Sobriety: HNBD		Assoc Factor: None Apparent		Lap/Shoulder Harness Used	Cell Phone Not In Use			
Party 2 Driver Veh Type:	SOUT	Proceeding Straight	F	Age: 24	2012 KIA	FORTE	Passenger Car, Station Wagon, Jeep			
		Sobriety: HNBD		Assoc Factor: None Apparent		Lap/Shoulder Harness Used	Cell Phone Not In Use			

21294020	10/21/2021	17:39	Thursday	EUCLID AVE - 17TH ST		0'	Direction: Not Stated	Daylight	Clear	Pty at Fault:1
	Broadside		Other Motor Vehicle	Auto R/W Violation	0.5	21802(A)	Hit & Run: No	Other Visible Injury	# Inj: 2	# Killed: 0
Party 1 Driver Veh Type:	EAST	Proceeding Straight	M	Age: 38	2021 HONDA	ODYSSEY	Passenger Car, Station Wagon, Jeep			
		Sobriety: HNBD		Assoc Factor: None Apparent		Lap/Shoulder Harness Used	Cell Phone Not In Use			
Party 2 Driver Veh Type:	SOUT	Proceeding Straight	M	Age: 37	2007 FORD	F-250	Pickups & Panels			
		Sobriety: HNBD		Assoc Factor: None Apparent		Lap/Shoulder Harness Used	Cell Phone Not In Use			
21318006	11/14/2021	14:23	Sunday	16TH ST - EUCLID AVE		0'	Direction: Not Stated	Daylight	Clear	Pty at Fault:1
	Hit Object		Fixed Object	Improper Turning	0.25	22107	Hit & Run: No	Property Damage Only	# Inj: 0	# Killed: 0
Party 1 Driver Veh Type:	WEST	Making Left Turn	F	Age: 43	2019 DODGE	CHALLENGER	Passenger Car, Station Wagon, Jeep			
		Sobriety: HNBD		Assoc Factor: None Apparent		Lap/Shoulder Harness Used	Cell Phone Not In Use			
21327014	11/23/2021	10:56	Tuesday	EUCLID AVE - 19TH ST		0'	Direction: Not Stated	Daylight	Clear	Pty at Fault:1
	Broadside		Other Motor Vehicle	Traffic Signals and Signs	0.5	21453(A)	Hit & Run: No	Complaint of Pain	# Inj: 3	# Killed: 0
Party 1 Driver Veh Type:	SOUT	Proceeding Straight	F	Age: 88	2018 CHEVROLET	BOLT	Passenger Car, Station Wagon, Jeep			
		Sobriety: HNBD		Assoc Factor: None Apparent		Lap/Shoulder Harness Used	Cell Phone Not In Use			
Party 2 Driver Veh Type:	EAST	Proceeding Straight	M	Age: 25	2015 FORD	E350	Other Commercial			
		Sobriety: HNBD		Assoc Factor: None Apparent		Lap/Shoulder Harness Used	Cell Phone Not In Use			
21344011	12/10/2021	13:13	Friday	21ST ST - EUCLID AVE		0'	Direction: Not Stated	Daylight	Clear	Pty at Fault:1
	Broadside		Other Motor Vehicle	Auto R/W Violation	0.5	21802(A)	Hit & Run: No	Complaint of Pain	# Inj: 1	# Killed: 0
Party 1 Driver Veh Type:	WEST	Stopped In Road	M	Age: 77	2020 FORD	EXPLORER	Sport Utility Vehicle			
		Sobriety: HNBD		Assoc Factor: None Apparent		Lap/Shoulder Harness Used	Cell Phone Not In Use			
Party 2 Driver Veh Type:	SOUT	Proceeding Straight	F	Age: 21	2010 NISSAN	ALTIMA	Passenger Car, Station Wagon, Jeep			
		Sobriety: HNBD		Assoc Factor: None Apparent		Lap/Shoulder Harness Used	Cell Phone Not In Use			
21352003	12/18/2021	02:45	Saturday	EUCLID AVE - 24TH ST		477'	Direction: SOUTH	Dark - Street Lig	Clear	Pty at Fault:0
	Hit Object		Other Object	Driving Under Influence		23152(A)	Hit & Run: No	Property Damage Only	# Inj: 0	# Killed: 0
Party 1 Driver Veh Type:	NORT	Proceeding Straight	M	Age: 44	2015 LAND ROVER	RANGE ROVER	Passenger Car, Station Wagon, Jeep			
		Sobriety: HBD Under Influen		Assoc Factor: Violation		Lap/Shoulder Harness Used	Cell Phone Not In Use			
22026023	1/26/2022	18:37	Wednesday	EUCLID AVE - 21ST ST		0'	Direction: Not Stated	Dark - Street Lig	Clear	Pty at Fault:1
	Vehicle - Pedestrian		Pedestrian	Ped R/W Violation	0.5	21950(A)	Hit & Run: No	Complaint of Pain	# Inj: 1	# Killed: 0
Party 1 Driver Veh Type:	NORT	Making Left Turn	M	Age: 71	2019 CADILLAC	ESCALADE	Sport Utility Vehicle			
		Sobriety: HNBD		Assoc Factor: None Apparent		Lap/Shoulder Harness Used	Cell Phone Not In Use			
Party 2 Pedestrian Veh Type:	WEST	Not Stated	M	Age: 41			Pedestrian			
		Sobriety: HNBD		Assoc Factor: None Apparent		Not Required	Cell Phone Not In Use			
22026024	1/26/2022	18:46	Wednesday	EUCLID AVE - 21ST ST		0'	Direction: Not Stated	Dark - No Street	Clear	Pty at Fault:1
	Broadside		Other Motor Vehicle	Auto R/W Violation	0.5	21802(A)	Hit & Run: No	Property Damage Only	# Inj: 0	# Killed: 0
Party 1 Driver Veh Type:	EAST	Proceeding Straight	M	Age: 67	2008 CHEVROLET	COLORADO	Pickup and Camper			
		Sobriety: HNBD		Assoc Factor: Previous Collision		Lap/Shoulder Harness Used	Cell Phone Not In Use			
Party 2 Driver Veh Type:	NORT	Proceeding Straight	F	Age: 47	2007 TOYOTA	CAMRY	Passenger Car, Station Wagon, Jeep			
		Sobriety: HNBD		Assoc Factor: Previous Collision		Lap/Shoulder Harness Used	Cell Phone Not In Use			
Party 3 Parked Vehicle Veh Type:	NORT	Parked	Not Sta	Age:	2009 SPARTAN	FIRE TRUCK	Fire Truck			
		Sobriety: HNBD		Assoc Factor: None Apparent			Cell Phone Not In Use			

22072004	3/13/2022	10:04	Sunday	EUCLID AVE - 16TH ST		15'	Direction: SOUTH	Daylight	Clear	Pty at Fault:1
	Broadside		Other Motor Vehicle	Traffic Signals and Signs		21453(A)	Hit & Run: No	Complaint of Pain	# Inj: 1	# Killed: 0
Party 1 Driver	WEST	Proceeding Straight		M	Age: 25	2020 TOYOTA	TACOMA	Pickup W/Camper		
Veh Type:		Sobriety: HNBD			Assoc Factor: None Apparent		Lap/Shoulder Harness Used	Cell Phone Not In Use		
Party 2 Driver	NORT	Proceeding Straight		F	Age: 44	2009 MAZDA	MAZDA6	Passenger Car, Station Wagon, Jeep		
Veh Type:		Sobriety: HNBD			Assoc Factor: None Apparent		Lap/Shoulder Harness Used	Cell Phone Not In Use		
22077010	3/18/2022	11:29	Friday	EUCLID AVE - 20TH ST	0.5	0'	Direction: Not Stated	Daylight	Clear	Pty at Fault:2
	Rear-End		Other Motor Vehicle	Unsafe Speed		22350	Hit & Run: No	Other Visible Injury	# Inj: 1	# Killed: 0
Party 1 Driver	NORT	Making Left Turn		F	Age: 23	2003 BUICK	CENTURY	Passenger Car, Station Wagon, Jeep		
Veh Type:		Sobriety: HNBD			Assoc Factor: None Apparent		Lap/Shoulder Harness Used	Cell Phone Not In Use		
Party 2 Driver	NORT	Proceeding Straight		M	Age: 50	2018 DODGE	RAM	Pickups & Panels		
Veh Type:		Sobriety: HNBD			Assoc Factor: None Apparent		Lap/Shoulder Harness Used	Cell Phone Not In Use		
22103010	4/13/2022	12:00	Wednesday	EUCLID AVE - 21ST ST	0.5	0'	Direction: Not Stated	Daylight	Clear	Pty at Fault:1
	Broadside		Other Motor Vehicle	Traffic Signals and Signs		22450(A)	Hit & Run: No	Complaint of Pain	# Inj: 1	# Killed: 0
Party 1 Driver	WEST	Proceeding Straight		F	Age: 41	2011 JEEP	GRAND CHERO	Sport Utility Vehicle		
Veh Type:		Sobriety: HNBD			Assoc Factor: Inattention		Lap/Shoulder Harness Used	Cell Phone Handsfree In Use		
Party 2 Driver	SOUT	Proceeding Straight		F	Age: 56	2011 SUBARU	FORESTER	Sport Utility Vehicle		
Veh Type:		Sobriety: HNBD			Assoc Factor: None Apparent		Lap/Shoulder Harness Used	Cell Phone Not In Use		
22104016	4/14/2022	18:36	Thursday	EUCLID AVE - 22ND ST	0.5	0'	Direction: Not Stated	Daylight	Clear	Pty at Fault:1
	Broadside		Other Motor Vehicle	Auto R/W Violation		21802(A)	Hit & Run: No	Severe Injury	# Inj: 1	# Killed: 0
Party 1 Driver	WEST	Proceeding Straight		F	Age: 68	2011 BUICK	ENCLAVE	Sport Utility Vehicle		
Veh Type:		Sobriety: HNBD			Assoc Factor: None Apparent		Lap/Shoulder Harness Used	Cell Phone Not In Use		
Party 2 Driver	NORT	Proceeding Straight		M	Age: 26	2020 HARLEY DAVIDS	MC	Motorcycle		
Veh Type:		Sobriety: Impairment Not Kno			Assoc Factor: None Apparent		M/C Helmet Driver - Yes	Cell Phone Not In Use		
22112026	4/22/2022	21:11	Friday	EUCLID AVE - 16TH ST		380'	Direction: NORTH	Dark - Street Lig	Clear	Pty at Fault:1
	Rear-End		Parked Motor Vehicle	Improper Turning		22107	Hit & Run: No	Other Visible Injury	# Inj: 1	# Killed: 0
Party 1 Driver	NORT	Proceeding Straight		M	Age: 39	2003 FORD	EXPLORER	Sport Utility Vehicle		
Veh Type:		Sobriety: HNBD			Assoc Factor: None Apparent		Lap/Shoulder Harness Used	Cell Phone Not In Use		
Party 2 Parked Vehicle	NORT	Parked		Not Sta	Age:	2005 HUMMER	H2	Sport Utility Vehicle		
Veh Type:		Sobriety: Not Applicable			Assoc Factor: None Apparent			Not Stated		
22127017	5/7/2022	17:27	Saturday	EUCLID AVE - 23RD ST	0.5	0'	Direction: Not Stated	Daylight	Clear	Pty at Fault:1
	Broadside		Other Motor Vehicle	Auto R/W Violation		21802(A)	Hit & Run: No	Other Visible Injury	# Inj: 3	# Killed: 0
Party 1 Driver	EAST	Entering Traffic		M	Age: 45	2007 NISSAN	SENTRA	Passenger Car, Station Wagon, Jeep		
Veh Type:		Sobriety: HNBD			Assoc Factor: None Apparent		Lap/Shoulder Harness Used	Cell Phone Not In Use		
Party 2 Driver	SOUT	Proceeding Straight		F	Age: 73	2004 FORD	CROWN VICTO	Passenger Car, Station Wagon, Jeep		
Veh Type:		Sobriety: HNBD			Assoc Factor: None Apparent		Lap/Shoulder Harness Used	Cell Phone Not In Use		
22133014	5/13/2022	16:23	Friday	EUCLID AVE - 17TH ST		381'	Direction: NORTH	Daylight	Clear	Pty at Fault:1
	Head-On		Other Motor Vehicle	Wrong Side of Road		21651(B)	Hit & Run: No	Other Visible Injury	# Inj: 2	# Killed: 0
Party 1 Driver	SOUT	Traveling Wrong Way		M	Age: 49	2013 KIA	FORTE	Passenger Car, Station Wagon, Jeep		
Veh Type:		Sobriety: HNBD			Assoc Factor: None Apparent		Lap/Shoulder Harness Used	Cell Phone Handsfree In Use		

Party 2 Driver	NORT	Proceeding Straight	F	Age: 82	2007 TOYOTA	HIGHLANDER	Sport Utility Vehicle					
Veh Type:		Sobriety: HNBD		Assoc Factor: None Apparent		Lap/Shoulder Harness Used	Cell Phone Not In Use					
Party 3 Driver	NORT	Proceeding Straight	F	Age: 45	2020 MERCEDES-BENZ	GLS 450	Sport Utility Vehicle					
Veh Type:		Sobriety: HNBD		Assoc Factor: None Apparent		Lap/Shoulder Harness Used	Cell Phone Not In Use					
22152012	6/1/2022	12:56	Wednesday	19TH ST - EUCLID AVE		0'	Direction: Not Stated	Daylight	Clear		Pty at Fault:1	
	Broadside		Other Motor Vehicle	Traffic Signals and Signs	0.5	21453(C)	Hit & Run: No	Other Visible Injury	# Inj: 2	# Killed: 0		
Party 1 Driver	NORT	Making Left Turn	F	Age: 30	2020 HONDA	CIVIC	Passenger Car, Station Wagon, Jeep					
Veh Type:		Sobriety: HNBD		Assoc Factor: None Apparent		Lap/Shoulder Harness Used	Cell Phone Not In Use					
Party 2 Driver	SOUT	Proceeding Straight	M	Age: 41	1999 FORD	RANGER	Pickups & Panels					
Veh Type:		Sobriety: HNBD		Assoc Factor: None Apparent		Lap/Shoulder Harness Used	Cell Phone Not In Use					
22198003	7/5/2022	20:42	Tuesday	EUCLID AVE - 16TH ST		30'	Direction: SOUTH	Dark - Street Lig	Clear		Pty at Fault:1	
	Rear-End		Other Motor Vehicle	Unsafe Starting or Backing		22106	Hit & Run: Misde	Property Damage Only	# Inj: 0	# Killed: 0		
Party 1 Driver	NORT	Backing	U	Age:	FORD	MUSTANG	Passenger Car, Station Wagon, Jeep					
Veh Type:		Sobriety: Impairment Not Kno		Assoc Factor: None Apparent			Not Stated					
Party 2 Driver	NORT	Stopped In Road	F	Age: 23	2015 HONDA	ACCORD	Passenger Car, Station Wagon, Jeep					
Veh Type:		Sobriety: HNBD		Assoc Factor: None Apparent		Lap/Shoulder Harness Used	Cell Phone Not In Use					
22226009	8/5/2022	17:53	Friday	EUCLID AVE - 19TH ST		0'	Direction: Not Stated	Daylight	Clear		Pty at Fault:2	
	Broadside		Other Motor Vehicle	Unsafe Speed	0.5	22350	Hit & Run: No	Other Visible Injury	# Inj: 2	# Killed: 0		
Party 1 Driver	WEST	Proceeding Straight	M	Age: 33	2016 TOYOTA	TACOMA	Passenger Car, Station Wagon, Jeep					
Veh Type:		Sobriety: Not Applicable		Assoc Factor: None Apparent		Lap/Shoulder Harness Used	Cell Phone Not In Use					
Party 2 Driver	NORT	Proceeding Straight	M	Age: 35	2020 FORD	F-250	Passenger Car, Station Wagon, Jeep					
Veh Type:		Sobriety: Not Applicable		Assoc Factor: None Apparent		Lap/Shoulder Harness Used	Cell Phone Not In Use					
22235021	8/23/2022	17:50	Tuesday	EUCLID AVE - 19TH ST		0'	Direction: Not Stated	Daylight	Clear		Pty at Fault:1	
	Broadside		Other Motor Vehicle		0.5	21453	Hit & Run: No	Other Visible Injury	# Inj: 2	# Killed: 0		
Party 1 Driver	NORT	Proceeding Straight	M	Age: 36	2021 SUBARU	OUTBACK	Passenger Car, Station Wagon, Jeep					
Veh Type:		Sobriety: HNBD		Assoc Factor: None Apparent		Lap/Shoulder Harness Used	Cell Phone Not In Use					
Party 2 Driver	SOUT	Making Left Turn	M	Age: 33	2022 CHEVROLET	SILVERADO	Pickups & Panels					
Veh Type:		Sobriety: HNBD		Assoc Factor: None Apparent		Lap/Shoulder Harness Used	Cell Phone Not In Use					
Party 3 Driver	WEST	Stopped In Road	M	Age: 76	2015 TOYOTA	RAV4	Passenger Car, Station Wagon, Jeep					
Veh Type:		Sobriety: HNBD		Assoc Factor: None Apparent		Lap/Shoulder Harness Used	Cell Phone Not In Use					
22252018	9/9/2022	16:16	Friday	EUCLID AVE - 17TH ST		0'	Direction: Not Stated	Daylight	Raining		Pty at Fault:1	
	Broadside		Other Motor Vehicle	Auto R/W Violation	0.5	21804(A)	Hit & Run: No	Complaint of Pain	# Inj: 4	# Killed: 0		
Party 1 Driver	EAST	Making Right Turn	F	Age: 37	2007 ACURA	MDX	Sport Utility Vehicle					
Veh Type:		Sobriety: HNBD		Assoc Factor: None Apparent		Lap/Shoulder Harness Used	Cell Phone Handsfree In Use					
Party 2 Driver	SOUT	Proceeding Straight	F	Age: 30	2018 TOYOTA	TUNDRA	Pickups and Panels					
Veh Type:		Sobriety: HNBD		Assoc Factor: None Apparent		Lap/Shoulder Harness Used	Cell Phone Not In Use					
22263017	9/20/2022	15:28	Tuesday	EUCLID AVE - 17TH ST		0'	Direction: Not Stated	Daylight	Clear		Pty at Fault:1	
	Head-On		Bicycle	Auto R/W Violation	0.5	21802(A)	Hit & Run: No	Other Visible Injury	# Inj: 1	# Killed: 0		
Party 1 Bicyclist	WEST	Proceeding Straight	M	Age: 13	JETSON	ELECTRIC	Bicycle					
Veh Type:		Sobriety: HNBD		Assoc Factor: None Apparent		M/C Helmet Driver - No	Not Stated					
Party 2 Driver	SOUT	Proceeding Straight	M	Age: 90	2019 LEXUS	RX 350	Sport Utility Vehicle					
Veh Type:		Sobriety: HNBD		Assoc Factor: None Apparent		Lap/Shoulder Harness Used	Cell Phone Not In Use					

22271003	9/28/2022	10:25	Wednesday	EUCLID AVE - 19TH ST	0.5	0'	Direction: Not Stated	Daylight	Clear	Pty at Fault:1
	Broadside		Other Motor Vehicle	Traffic Signals and Signs		21453(A)	Hit & Run: No	Other Visible Injury	# Inj: 1	# Killed: 0
Party 1 Driver Veh Type:	WEST	Proceeding Straight	F	Age: 51	2022 HONDA	CR-V	Sport Utility Vehicle			
		Sobriety: HNBD		Assoc Factor: None Apparent		Lap/Shoulder Harness Used	Cell Phone Not In Use			
Party 2 Driver Veh Type:	SOUT	Proceeding Straight	M	Age: 62	2018 NISSAN	FRONTIER	Pickups & Panels			
		Sobriety: HNBD		Assoc Factor: None Apparent		Lap/Shoulder Harness Used	Cell Phone Not In Use			
22286012	10/13/2022	14:37	Thursday	EUCLID AVE - 21ST ST	0.5	0'	Direction: Not Stated	Daylight	Clear	Pty at Fault:1
	Broadside		Other Motor Vehicle	Auto R/W Violation		21802(A)	Hit & Run: No	Other Visible Injury	# Inj: 2	# Killed: 0
Party 1 Driver Veh Type:	EAST	Proceeding Straight	F	Age: 28	2020 KIA	SPORTAGE	Sport Utility Vehicle			
		Sobriety: HNBD		Assoc Factor: None Apparent		Lap/Shoulder Harness Used	Cell Phone Not In Use			
Party 2 Driver Veh Type:	NORT	Proceeding Straight	M	Age: 66	2021 JEEP	CHEROKEE	Sport Utility Vehicle			
		Sobriety: HNBD		Assoc Factor: None Apparent		Lap/Shoulder Harness Used	Cell Phone Not In Use			
22294025	10/21/2022	22:40	Friday	EUCLID AVE - 19TH ST	0.5	0'	Direction: Not Stated	Dark - Street Lig	Cloudy	Pty at Fault:1
	Broadside		Other Motor Vehicle	Other Than Driver			Hit & Run: No	Other Visible Injury	# Inj: 1	# Killed: 0
Party 1 Driver Veh Type:	NORT	Proceeding Straight	M	Age: 26	2017 HONDA	CIVIC	Passenger Car, Station Wagon, Jeep			
		Sobriety: HNBD		Assoc Factor: None Apparent		Lap/Shoulder Harness Used	Cell Phone Not In Use			
Party 2 Driver Veh Type:	WEST	Proceeding Straight	F	Age: 44	2011 HONDA	CR-V	Sport Utility Vehicle			
		Sobriety: HNBD		Assoc Factor: None Apparent		Lap/Shoulder Harness Used	Cell Phone Not In Use			
22337018	12/3/2022	19:05	Saturday	EUCLID AVE - 19TH ST	0.5	0'	Direction: Not Stated	Dark - Street Lig	Clear	Pty at Fault:1
	Broadside		Other Motor Vehicle	Traffic Signals and Signs		21453(A)	Hit & Run: Felony	Complaint of Pain	# Inj: 4	# Killed: 0
Party 1 Driver Veh Type:	EAST	Proceeding Straight	F	Age:	2012 JEEP	CHEROKEE	Sport Utility Vehicle			
		Sobriety: Impairment Not Kno		Assoc Factor: None Apparent			Cell Phone Not In Use			
Party 2 Driver Veh Type:	NORT	Proceeding Straight	F	Age: 42	2008 CHEVROLET	TAHOE	Sport Utility Vehicle			
		Sobriety: HNBD		Assoc Factor: None Apparent		Lap/Shoulder Harness Used	Cell Phone Not In Use			
23011012	1/11/2023	13:02	Wednesday	23RD ST - EUCLID AVE	0.5	0'	Direction: Not Stated	Daylight	Clear	Pty at Fault:1
	Rear-End		Other Motor Vehicle	Traffic Signals and Signs		22450(A)	Hit & Run: No	Other Visible Injury	# Inj: 2	# Killed: 0
Party 1 Driver Veh Type:	WEST	Proceeding Straight	F	Age: 48	2022 HYUNDAI	ELANTRA	Passenger Car, Station Wagon, Jeep			
		Sobriety: Other Physical Impai		Assoc Factor: Violation		Lap/Shoulder Harness Used	Cell Phone Not In Use			
Party 2 Driver Veh Type:	WEST	Stopped In Road	F	Age: 57	2019 VOLVO	XC 40	Sport Utility Vehicle			
		Sobriety: HNBD		Assoc Factor: None Apparent		Lap/Shoulder Harness Used	Cell Phone Not In Use			
23067003	3/8/2023	07:35	Wednesday	EUCLID AVE - 23RD ST	0.5	0'	Direction: Not Stated	Daylight	Cloudy	Pty at Fault:1
	Broadside		Other Motor Vehicle	Auto R/W Violation		21802(A)	Hit & Run: No	Complaint of Pain	# Inj: 1	# Killed: 0
Party 1 Driver Veh Type:	EAST	Proceeding Straight	M	Age: 37	2005 TOYOTA	4RUNNER	Sport Utility Vehicle			
		Sobriety: HNBD		Assoc Factor: None Apparent		Lap/Shoulder Harness Used	Cell Phone Not In Use			
Party 2 Driver Veh Type:	SOUT	Proceeding Straight	F	Age: 64	2018 MITSUBISHI	OUTLANDER	Sport Utility Vehicle			
		Sobriety: HNBD		Assoc Factor: None Apparent		Lap/Shoulder Harness Used	Cell Phone Not In Use			
23071007	3/12/2023	09:59	Sunday	EUCLID AVE - 23RD ST	0.5	0'	Direction: Not Stated	Daylight	Cloudy	Pty at Fault:1
	Broadside		Other Motor Vehicle	Auto R/W Violation		21802(A)	Hit & Run: No	Other Visible Injury	# Inj: 2	# Killed: 0
Party 1 Driver Veh Type:	EAST	Proceeding Straight	M	Age: 27	2017 JEEP	PATRIOT	Sport Utility Vehicle			
		Sobriety: HNBD		Assoc Factor: None Apparent		Lap/Shoulder Harness Used	Cell Phone Not In Use			

Party 2 Driver	SOUT	Proceeding Straight	F	Age: 34	2016 NISSAN	VERSA	Passenger Car, Station Wagon, Jeep					
Veh Type:		Sobriety: HNBD		Assoc Factor: None Apparent		Lap/Shoulder Harness Used	Cell Phone Not In Use					
23074007	3/15/2023	13:03	Wednesday	EUCLID AVE - 21ST ST		0'	Direction: Not Stated	Daylight	Raining	Pty at Fault:1		
	Broadside	Other Motor Vehicle	Auto R/W Violation	0.5	21802(A)	Hit & Run: No	Other Visible Injury		# Inj: 1	# Killed: 0		
Party 1 Driver	WEST	Proceeding Straight	M	Age: 65	2022 CHEVROLET	SILVERADO	Pickups & Panels					
Veh Type:		Sobriety: HNBD		Assoc Factor: None Apparent		Lap/Shoulder Harness Used	Cell Phone Not In Use					
Party 2 Driver	NORT	Proceeding Straight	M	Age: 30	2006 HONDA	ACCORD	Passenger Car, Station Wagon, Jeep					
Veh Type:		Sobriety: HNBD		Assoc Factor: None Apparent		Lap/Shoulder Harness Used	Cell Phone Not In Use					
23076018	3/17/2023	17:30	Friday	EUCLID AVE - 21ST ST		0'	Direction: Not Stated	Daylight	Clear	Pty at Fault:1		
	Broadside	Other Motor Vehicle	Auto R/W Violation	0.5	21800(B)	Hit & Run: No	Complaint of Pain		# Inj: 1	# Killed: 0		
Party 1 Driver	WEST	Proceeding Straight	F	Age: 21	2023 HYUNDAI	ELANTRA	Passenger Car, Station Wagon, Jeep					
Veh Type:		Sobriety: HNBD		Assoc Factor: None Apparent		Lap/Shoulder Harness Used	Cell Phone Not In Use					
Party 2 Driver	SOUT	Proceeding Straight	F	Age: 53	2016 MAZDA	CX-5	Passenger Car, Station Wagon, Jeep					
Veh Type:		Sobriety: HNBD		Assoc Factor: None Apparent		Lap/Shoulder Harness Used	Cell Phone Not In Use					
23133012	5/13/2023	22:29	Saturday	EUCLID AVE - 16TH ST		23'	Direction: SOUTH	Dark - Street Lig	Clear	Pty at Fault:1		
	Rear-End	Other Motor Vehicle	Unsafe Speed		22350	Hit & Run: Misde	Property Damage Only		# Inj: 0	# Killed: 0		
Party 1 Driver	NORT	Proceeding Straight	M	Age: 21	2003 HONDA	CIVIC	Passenger Car, Station Wagon, Jeep					
Veh Type:		Sobriety: Impairment Not Kno		Assoc Factor: None Apparent		Unknown	Not Stated					
Party 2 Driver	NORT	Proceeding Straight	F	Age: 52	2018 HONDA	ACCORD	Passenger Car, Station Wagon, Jeep					
Veh Type:		Sobriety: HNBD		Assoc Factor: None Apparent		Lap/Shoulder Harness Used	Cell Phone Not In Use					
23134009	5/14/2023	16:40	Sunday	EUCLID AVE - 21ST ST		0'	Direction: Not Stated	Daylight	Clear	Pty at Fault:1		
	Broadside	Other Motor Vehicle	Auto R/W Violation	0.5	21802(A)	Hit & Run: No	Other Visible Injury		# Inj: 3	# Killed: 0		
Party 1 Driver	EAST	Proceeding Straight	F	Age: 70	2007 FORD	ESCAPE	Passenger Car, Station Wagon, Jeep					
Veh Type:		Sobriety: HNBD		Assoc Factor: Inattention		Lap Belt Used	Cell Phone Not In Use					
Party 2 Driver	SOUT	Proceeding Straight	M	Age: 60	1987 PORSCHE	911 COUPE	Passenger Car, Station Wagon, Jeep					
Veh Type:		Sobriety: HNBD		Assoc Factor: None Apparent		Lap/Shoulder Harness Used	Cell Phone Not In Use					
23151022	5/31/2023	16:11	Wednesday	23RD ST - EUCLID AVE		0'	Direction: Not Stated	Daylight	Raining	Pty at Fault:1		
	Broadside	Other Motor Vehicle	Driving Under Influence	0.5	23152(A)	Hit & Run: Felony	Complaint of Pain		# Inj: 1	# Killed: 0		
Party 1 Driver	EAST	Proceeding Straight	M	Age: 35	2007 JEEP	CHEROKEE	Passenger Car, Station Wagon, Jeep					
Veh Type:		Sobriety: HBD Under Influen		Assoc Factor: Violation		Lap/Shoulder Harness Used	Cell Phone Not In Use					
Party 2 Driver	SOUT	Proceeding Straight	F	Age: 54	2022 BMW	340I	Passenger Car, Station Wagon, Jeep					
Veh Type:		Sobriety: HNBD		Assoc Factor: None Apparent		Lap/Shoulder Harness Used	Cell Phone Not In Use					

Segment Length: 2.00 miles (10,554')

Collisions per mile: 29.02

Settings for Query:

Segment: EUCLID AVE between 24TH ST and 16TH ST

Include Intersection Related at Limit 1 (24TH ST): True

Include Intersection Related at Limit 2 (16TH ST): True

Include Intersection Related at Intermediate Intersections: True

Sorted By: Date and Time

City of Upland

From 8/1/2020 to 8/1/2023

Total Collisions: 70

Injury Collisions: 58

Fatal Collisions: 2

Collision Summary Report

10/14/24

EUCLID AVE from FOOTHILL BLVD to 16TH ST

Page 1 of 11

20240033	8/27/2020	22:39	Thursday	EUCLID AVE - 13TH ST		0'	Direction: Not Stated	Dark - Street Lig	Clear	Pty at Fault:1
	Broadside		Other Motor Vehicle	Auto R/W Violation	0.5	21802(A)	Hit & Run: No	Other Visible Injury	# Inj: 4	# Killed: 0
Party 1 Driver	WEST	Proceeding Straight	M	Age: 25	2019 TOYOTA	TACOMA	Pickups & Panels			
Veh Type:		Sobriety: HNBD		Assoc Factor: None Apparent		Lap/Shoulder Harness Used	Cell Phone Not In Use			
Party 2 Driver	SOUT	Proceeding Straight	M	Age: 24	2018 MITSUBISHI	OUTLANDER	Sport Utility Vehicle			
Veh Type:		Sobriety: HNBD		Assoc Factor: None Apparent		Lap/Shoulder Harness Used	Cell Phone Not In Use			
20261012	9/17/2020	15:06	Thursday	EUCLID AVE - FOOTHILL BLVD		40'	Direction: NORTH	Daylight	Clear	Pty at Fault:1
	Rear-End		Other Motor Vehicle	Unsafe Speed		22350	Hit & Run: No	Complaint of Pain	# Inj: 1	# Killed: 0
Party 1 Driver	SOUT	Proceeding Straight	M	Age: 78	1991 TOYOTA	PICK UP	Pickups & Panels			
Veh Type:		Sobriety: HNBD		Assoc Factor: None Apparent		Lap/Shoulder Harness Used	Cell Phone Not In Use			
Party 2 Driver	SOUT	Proceeding Straight	M	Age: 42	1999 TOYOTA	TACOMA	Pickups & Panels			
Veh Type:		Sobriety: HNBD		Assoc Factor: None Apparent		Lap/Shoulder Harness Used	Cell Phone Not In Use			
20270009	9/26/2020	10:22	Saturday	EUCLID AVE - 15TH ST		0'	Direction: Not Stated	Daylight	Clear	Pty at Fault:1
	Broadside		Other Motor Vehicle	Auto R/W Violation	0.5	21804(A)	Hit & Run: No	Other Visible Injury	# Inj: 3	# Killed: 0
Party 1 Driver	EAST	Proceeding Straight	F	Age: 65	2017 TOYOTA	RAV4	Sport Utility Vehicle			
Veh Type:		Sobriety: HNBD		Assoc Factor: None Apparent		Lap/Shoulder Harness Used	Cell Phone Not In Use			
Party 2 Driver	SOUT	Proceeding Straight	M	Age: 55	2019 CADILLAC	XT4	Sport Utility Vehicle			
Veh Type:		Sobriety: HNBD		Assoc Factor: None Apparent		Lap/Shoulder Harness Used	Cell Phone Not In Use			
Party 3 Driver	SOUT	Proceeding Straight	F	Age: 78	2015 LEXUS	RX300	Sport Utility Vehicle			
Veh Type:		Sobriety: HNBD		Assoc Factor: None Apparent		Lap/Shoulder Harness Used	Not Stated			
20283007	10/9/2020	07:58	Friday	EUCLID AVE - 14TH ST		295'	Direction: SOUTH	Daylight	Clear	Pty at Fault:1
	Hit Object		Other Object	Improper Turning		22107	Hit & Run: No	Fatal	# Inj: 0	# Killed: 1
Party 1 Driver	SOUT	Changing Lanes	M	Age: 29	2020 DODGE	RAM	Pickups & Panels			
Veh Type:		Sobriety: Impairment Not Kno		Assoc Factor: Violation		Lap/Shoulder Harness Used	Not Stated			
20283016	10/9/2020	21:08	Friday	EUCLID AVE - 14TH ST		417'	Direction: NORTH	Dark - Street Lig	Clear	Pty at Fault:1
	Hit Object		Fixed Object	Improper Turning		22107	Hit & Run: No	Property Damage Only	# Inj: 0	# Killed: 0
Party 1 Driver	NORT	Proceeding Straight	M	Age: 25	2015 GMC	SIERRA	Pickups & Panels			
Veh Type:		Sobriety: HNBD		Assoc Factor: Inattention		Lap/Shoulder Harness Used	Cell Phone Handheld In Use			
20285017	10/11/2020	20:35	Sunday	EUCLID AVE - FOOTHILL BLVD		500'	Direction: NORTH	Dark - Street Lig	Clear	Pty at Fault:1
	Broadside		Parked Motor Vehicle	Other Hazardous Movement		22109	Hit & Run: Misde	Complaint of Pain	# Inj: 1	# Killed: 0
Party 1 Driver	SOUT	Stopped In Road	Not Sta	Age: 29	HONDA	CIVIC	Passenger Car, Station Wagon, Jeep			
Veh Type:		Sobriety: Impairment Not Kno		Assoc Factor: None Apparent			Not Stated			

Party 2 Driver	SOUT	Proceeding Straight	F	Age: 28	2010 CHEVROLET	MALIBU	Passenger Car, Station Wagon, Jeep		
Veh Type:		Sobriety: HNBD		Assoc Factor: None Apparent	Lap/Shoulder Harness Used	Cell Phone Not In Use			
Party 3 Parked Vehicle	SOUT	Parked	Not Sta	Age: 29	2008 CHEVROLET	TRAVERSE	Passenger Car, Station Wagon, Jeep		
Veh Type:		Sobriety: Not Applicable		Assoc Factor: None Apparent		Cell Phone Not In Use			
20317006	11/12/2020	09:06	Thursday	EUCLID AVE - 13TH ST	0'	Direction: Not Stated	Daylight	Clear	Pty at Fault:1
	Broadside		Other Motor Vehicle	Auto R/W Violation	0.5	21802(A)	Hit & Run: No	Complaint of Pain	# Inj: 1 # Killed: 0
Party 1 Driver	EAST	Proceeding Straight	F	Age: 18	2010 KIA	SOUL	Passenger Car, Station Wagon, Jeep		
Veh Type:		Sobriety: HNBD		Assoc Factor: None Apparent	Lap/Shoulder Harness Used	Cell Phone Not In Use			
Party 2 Driver	SOUT	Proceeding Straight	F	Age: 59	2014 CADILLAC	XTS	Passenger Car, Station Wagon, Jeep		
Veh Type:		Sobriety: HNBD		Assoc Factor: None Apparent	Lap/Shoulder Harness Used	Cell Phone Not In Use			
20320022	11/15/2020	18:09	Sunday	EUCLID AVE - FOOTHILL BLVD	53'	Direction: SOUTH	Dusk - Dawn	Clear	Pty at Fault:1
	Rear-End		Other Motor Vehicle	Unsafe Speed		22350	Hit & Run: No	Other Visible Injury	# Inj: 3 # Killed: 0
Party 1 Driver	NORT	Proceeding Straight	M	Age: 35	2000 TOYOTA	COROLLA	Passenger Car, Station Wagon, Jeep		
Veh Type:		Sobriety: HNBD		Assoc Factor: None Apparent	Unknown	Cell Phone Not In Use			
Party 2 Driver	NORT	Stopped In Road	F	Age: 20	2015 MAZDA	MAZDA3	Passenger Car, Station Wagon, Jeep		
Veh Type:		Sobriety: HNBD		Assoc Factor: None Apparent	Lap/Shoulder Harness Used	Cell Phone Not In Use			
Party 3 Driver	NORT	Stopped In Road	M	Age: 51	2014 NISSAN	FRONTIER	Pickups & Panels		
Veh Type:		Sobriety: HNBD		Assoc Factor: None Apparent	Lap/Shoulder Harness Used	Cell Phone Not In Use			
20322014	11/17/2020	15:44	Tuesday	EUCLID AVE - 13TH ST	0'	Direction: Not Stated	Daylight	Clear	Pty at Fault:1
	Broadside		Other Motor Vehicle	Auto R/W Violation	0.5	21802(A)	Hit & Run: No	Other Visible Injury	# Inj: 1 # Killed: 0
Party 1 Driver	EAST	Proceeding Straight	M	Age: 27	2018 AUDI	A3	Passenger Car, Station Wagon, Jeep		
Veh Type:		Sobriety: HNBD		Assoc Factor: None Apparent	Lap/Shoulder Harness Used	Cell Phone Not In Use			
Party 2 Driver	SOUT	Proceeding Straight	M	Age: 41	2000 TOYOTA	TUNDRA	Pickups & Panels		
Veh Type:		Sobriety: HNBD		Assoc Factor: None Apparent	Lap/Shoulder Harness Used	Cell Phone Not In Use			
20336015	12/1/2020	20:06	Tuesday	FOOTHILL BLVD - EUCLID AVE	0'	Direction: Not Stated	Dark - Street Lig	Clear	Pty at Fault:1
	Broadside		Other Motor Vehicle	Traffic Signals and Signs	0.25	21453(A)	Hit & Run: No	Complaint of Pain	# Inj: 2 # Killed: 0
Party 1 Driver	WEST	Proceeding Straight	M	Age: 41	2021 GMC	SIERRA	Pickups & Panels		
Veh Type:		Sobriety: HNBD		Assoc Factor: None Apparent	Lap/Shoulder Harness Used	Cell Phone Not In Use			
Party 2 Driver	SOUT	Making Left Turn	M	Age: 32	2007 CHRYSLER	PT CRUISER	Passenger Car, Station Wagon, Jeep		
Veh Type:		Sobriety: HNBD		Assoc Factor: None Apparent	Lap/Shoulder Harness Used	Cell Phone Not In Use			
20363011	12/28/2020	18:27	Monday	EUCLID AVE - 16TH ST	0'	Direction: Not Stated	Dark - Street Lig	Cloudy	Pty at Fault:1
	Broadside		Other Motor Vehicle	Traffic Signals and Signs	0.25	21453(A)	Hit & Run: No	Complaint of Pain	# Inj: 1 # Killed: 0
Party 1 Driver	SOUT	Proceeding Straight	F	Age: 18	2013 JAGUAR	X4	Passenger Car, Station Wagon, Jeep		
Veh Type:		Sobriety: HNBD		Assoc Factor: None Apparent	Lap/Shoulder Harness Used	Cell Phone Not In Use			
Party 2 Driver	WEST	Proceeding Straight	F	Age: 39	2010 TOYOTA	PRIUS	Passenger Car, Station Wagon, Jeep		
Veh Type:		Sobriety: HNBD		Assoc Factor: None Apparent	Lap/Shoulder Harness Used	Cell Phone Not In Use			
21010003	1/10/2021	01:32	Sunday	EUCLID AVE - EUGENE ST	140'	Direction: SOUTH	Dark - Street Lig	Clear	Pty at Fault:1
	Hit Object		Fixed Object	Unsafe Speed		22350	Hit & Run: No	Complaint of Pain	# Inj: 1 # Killed: 0
Party 1 Driver	NORT	Proceeding Straight	M	Age: 24	2004 NISSAN	350Z	Passenger Car, Station Wagon, Jeep		
Veh Type:		Sobriety: Impairment Not Kno		Assoc Factor: None Apparent	Unknown	Not Stated			
Party 2 Driver	NORT	Proceeding Straight	M	Age: 23	2005 CHEVROLET	MONTE CARLO	Passenger Car, Station Wagon, Jeep		
Veh Type:		Sobriety: HBD Impairment Un		Assoc Factor: Violation	Unknown	Not Stated			

21042023	2/11/2021	18:26	Thursday	EUCLID AVE - 15TH ST	0.5	0'	Direction: Not Stated	Dark - Street Lig	Clear	Pty at Fault:1
	Broadside		Other Motor Vehicle	Auto R/W Violation		21802(A)	Hit & Run: No	Complaint of Pain	# Inj: 1	# Killed: 0
Party 1 Driver	EAST	Proceeding Straight	F	Age: 19	2019 JEEP	RENEGADE	Sport Utility Vehicle			
Veh Type:		Sobriety: HNBD		Assoc Factor: None Apparent		Lap/Shoulder Harness Used	Cell Phone Not In Use			
Party 2 Driver	SOUT	Proceeding Straight	M	Age: 68	2010 TOYOTA	HIGHLANDER	Sport Utility Vehicle			
Veh Type:		Sobriety: HNBD		Assoc Factor: None Apparent		Lap/Shoulder Harness Used	Cell Phone Not In Use			
21070018	3/11/2021	16:33	Thursday	EUCLID AVE - FOOTHILL BLVD		543'	Direction: NORTH	Daylight	Cloudy	Pty at Fault:1
	Hit Object		Other Object	Unsafe Speed		22350	Hit & Run: No	Property Damage Only	# Inj: 0	# Killed: 0
Party 1 Driver	SOUT	Making Right Turn	M	Age: 20	2015 HYUNDAI	VELOSTER	Passenger Car, Station Wagon, Jeep			
Veh Type:		Sobriety: HNBD		Assoc Factor: Inattention		Lap/Shoulder Harness Used	Cell Phone Not In Use			
21083014	3/24/2021	14:38	Wednesday	EUCLID AVE - 13TH ST	0.5	0'	Direction: Not Stated	Daylight	Clear	Pty at Fault:1
	Broadside		Other Motor Vehicle	Auto R/W Violation		21802(a)	Hit & Run: No	Other Visible Injury	# Inj: 2	# Killed: 0
Party 1 Driver	EAST	Proceeding Straight	M	Age: 24	2020 HONDA	CIVIC	Passenger Car, Station Wagon, Jeep			
Veh Type:		Sobriety: HNBD		Assoc Factor: None Apparent		Lap/Shoulder Harness Used	Cell Phone Not In Use			
Party 2 Driver	SOUT	Proceeding Straight	F	Age: 56	2000 NISSAN	XTERRA	Sport Utility Vehicle			
Veh Type:		Sobriety: HNBD		Assoc Factor: None Apparent		Lap/Shoulder Harness Used	Cell Phone Not In Use			
21093011	4/3/2021	10:54	Saturday	EUCLID AVE - 15TH ST		15'	Direction: SOUTH	Daylight	Clear	Pty at Fault:1
	Hit Object		Fixed Object			CVC 22107	Hit & Run: No	Property Damage Only	# Inj: 0	# Killed: 0
Party 1 Driver	NORT	Proceeding Straight	F	Age: 19	2007 ACURA	ILX	Passenger Car, Station Wagon, Jeep			
Veh Type:		Sobriety: HNBD		Assoc Factor: None Apparent		Lap/Shoulder Harness Used	Cell Phone Not In Use			
21103018	4/13/2021	20:29	Tuesday	EUCLID AVE - 13TH ST	0.5	0'	Direction: Not Stated	Dark - Street Lig	Clear	Pty at Fault:1
	Sideswipe		Other Motor Vehicle	Improper Turning		22100(A)	Hit & Run: No	Complaint of Pain	# Inj: 1	# Killed: 0
Party 1 Driver	EAST	Making Right Turn	F	Age: 18	2008 HONDA	ACCORD	Passenger Car, Station Wagon, Jeep			
Veh Type:		Sobriety: HNBD		Assoc Factor: None Apparent		Lap/Shoulder Harness Used	Cell Phone Not In Use			
Party 2 Driver	NORT	Proceeding Straight	M	Age: 20	2013 VOLKSWAGEN	PASSAT	Passenger Car, Station Wagon, Jeep			
Veh Type:		Sobriety: HNBD		Assoc Factor: None Apparent		Lap/Shoulder Harness Used	Cell Phone Not In Use			
21119010	4/29/2021	13:56	Thursday	EUCLID AVE - 14TH ST	0.5	0'	Direction: Not Stated	Daylight	Clear	Pty at Fault:1
	Broadside		Other Motor Vehicle	Traffic Signals and Signs		21453(A)	Hit & Run: No	Other Visible Injury	# Inj: 3	# Killed: 0
Party 1 Driver	SOUT	Proceeding Straight	F	Age: 19	2010 MERCEDES-BENZ	E350	Passenger Car, Station Wagon, Jeep			
Veh Type:		Sobriety: HNBD		Assoc Factor: None Apparent		Lap/Shoulder Harness Used	Cell Phone Not In Use			
Party 2 Driver	WEST	Proceeding Straight	M	Age: 25	2002 HONDA	CIVIC	Passenger Car, Station Wagon, Jeep			
Veh Type:		Sobriety: HNBD		Assoc Factor: None Apparent		Lap/Shoulder Harness Used	Cell Phone Not In Use			
21125013	5/5/2021	11:12	Wednesday	EUCLID AVE - FOOTHILL BLVD		53'	Direction: SOUTH	Daylight	Clear	Pty at Fault:1
	Rear-End		Other Motor Vehicle	Unsafe Speed		22350	Hit & Run: No	Complaint of Pain	# Inj: 1	# Killed: 0
Party 1 Driver	NORT	Proceeding Straight	F	Age: 51	2013 HONDA	PILOT	Passenger Car, Station Wagon, Jeep			
Veh Type:		Sobriety: HNBD		Assoc Factor: None Apparent		Lap/Shoulder Harness Used	Cell Phone Not In Use			
Party 2 Driver	NORT	Stopped In Road	M	Age: 53	2019 TOYOTA	TACOMA	Pickups & Panels			
Veh Type:		Sobriety: HNBD		Assoc Factor: None Apparent		Lap/Shoulder Harness Used	Cell Phone Not In Use			
21129010	5/9/2021	12:26	Sunday	EUCLID AVE - FOOTHILL BLVD	0.25	0'	Direction: Not Stated	Daylight	Clear	Pty at Fault:1
	Broadside		Other Motor Vehicle	Improper Turning		22100(B)	Hit & Run: No	Complaint of Pain	# Inj: 3	# Killed: 0

Party 1 Driver	EAST	Making Left Turn	M	Age: 49	2014 HONDA	CR-V	Sport Utility Vehicle						
Veh Type:		Sobriety: HNBD		Assoc Factor: None Apparent		Lap/Shoulder Harness Used	Cell Phone Not In Use						
Party 2 Driver	NORT	Proceeding Straight	F	Age: 25	2019 HYUNDAI	VELOSTER	Passenger Car, Station Wagon, Jeep						
Veh Type:		Sobriety: HNBD		Assoc Factor: None Apparent		Lap/Shoulder Harness Used	Cell Phone Not In Use						
Party 3 Driver	WEST	Stopped In Road	M	Age: 56	2018 NISSAN	ALTIMA	Passenger Car, Station Wagon, Jeep						
Veh Type:		Sobriety: HNBD		Assoc Factor: None Apparent		Lap/Shoulder Harness Used	Cell Phone Not In Use						
21186013	7/2/2021	16:10	Friday	EUCLID AVE - 13TH ST		0'	Direction: Not Stated	Daylight	Clear	Pty at Fault:1			
	Broadside		Other Motor Vehicle	Auto R/W Violation	0.5	21802(A)	Hit & Run: No	Complaint of Pain	# Inj: 2	# Killed: 0			
Party 1 Driver	EAST	Proceeding Straight	F	Age: 66	2017 TOYOTA	SIENNA	Passenger Car, Station Wagon, Jeep						
Veh Type:		Sobriety: HNBD		Assoc Factor: None Apparent		Lap/Shoulder Harness Used	Cell Phone Not In Use						
Party 2 Driver	SOUT	Proceeding Straight	F	Age: 64	2003 HONDA	ACCORD	Passenger Car, Station Wagon, Jeep						
Veh Type:		Sobriety: HNBD		Assoc Factor: None Apparent		Lap/Shoulder Harness Used	Cell Phone Not In Use						
21189011	7/8/2021	13:13	Thursday	EUCLID AVE - 14TH ST		0'	Direction: Not Stated	Daylight	Clear	Pty at Fault:1			
	Broadside		Other Motor Vehicle	Traffic Signals and Signs	0.5	21453(A)	Hit & Run: No	Complaint of Pain	# Inj: 1	# Killed: 0			
Party 1 Driver	NORT	Proceeding Straight	M	Age: 28	2004 NISSAN	SENTRA	Passenger Car, Station Wagon, Jeep						
Veh Type:		Sobriety: HNBD		Assoc Factor: None Apparent		Lap/Shoulder Harness Used	Cell Phone Not In Use						
Party 2 Driver	EAST	Proceeding Straight	F	Age: 47	2009 LEXUS	GS350	Passenger Car, Station Wagon, Jeep						
Veh Type:		Sobriety: HNBD		Assoc Factor: None Apparent		Lap/Shoulder Harness Used	Cell Phone Not In Use						
21219001	8/7/2021	00:28	Saturday	16TH ST - EUCLID AVE		0'	Direction: Not Stated	Dark - Street Lig	Clear	Pty at Fault:1			
	Broadside		Other Motor Vehicle	Driving Under Influence	0.25	23152(A)	Hit & Run: Felony	Complaint of Pain	# Inj: 1	# Killed: 0			
Party 1 Driver	EAST	Proceeding Straight	M	Age: 31	2015 CHEVROLET	SILVERADO	Pickups & Panels						
Veh Type:		Sobriety: HBD Under Influen		Assoc Factor: Violation		Unknown	Cell Phone Not In Use						
Party 2 Driver	SOUT	Proceeding Straight	F	Age: 20	2014 HONDA	CIVIC	Passenger Car, Station Wagon, Jeep						
Veh Type:		Sobriety: HNBD		Assoc Factor: None Apparent		Lap/Shoulder Harness Used	Cell Phone Not In Use						
21236021	8/24/2021	20:12	Tuesday	EUCLID AVE - 13TH ST		627'	Direction: NORTH	Dark - Street Lig	Clear	Pty at Fault:1			
	Broadside		Other Motor Vehicle	Improper Turning		22100(B)	Hit & Run: No	Complaint of Pain	# Inj: 3	# Killed: 0			
Party 1 Driver	NORT	Making Left Turn	M	Age: 29	2014 VOLKSWAGEN	PASSAT	Passenger Car, Station Wagon, Jeep						
Veh Type:		Sobriety: HNBD		Assoc Factor: None Apparent		Lap/Shoulder Harness Used	Cell Phone Not In Use						
Party 2 Driver	NORT	Proceeding Straight	M	Age: 23	2011 BMW	328I	Passenger Car, Station Wagon, Jeep						
Veh Type:		Sobriety: HNBD		Assoc Factor: None Apparent		Lap/Shoulder Harness Used	Cell Phone Not In Use						
21253019	9/10/2021	17:46	Friday	EUCLID AVE - 13TH ST		0'	Direction: Not Stated	Dusk - Dawn	Clear	Pty at Fault:1			
	Broadside		Other Motor Vehicle	Auto R/W Violation	0.5	21802(A)	Hit & Run: No	Fatal	# Inj: 1	# Killed: 1			
Party 1 Driver	WEST	Proceeding Straight	F	Age: 31	2019 DODGE	DURANGO	Sport Utility Vehicle						
Veh Type:		Sobriety: HNBD		Assoc Factor: None Apparent		Lap/Shoulder Harness Used	Cell Phone Handsfree In Use						
Party 2 Driver	NORT	Proceeding Straight	M	Age: 30	2003 SUZUKI	GSXR 600Z	Motorcycle						
Veh Type:		Sobriety: Under Drug Influen		Assoc Factor: None Apparent		M/C Helmet Driver - Yes	Cell Phone Handsfree In Use						
21265013	9/22/2021	14:00	Wednesday	EUCLID AVE - EUGENE ST		12'	Direction: NORTH	Daylight	Clear	Pty at Fault:1			
	Sideswipe		Other Motor Vehicle	Improper Turning		22107	Hit & Run: No	Complaint of Pain	# Inj: 2	# Killed: 0			
Party 1 Driver	NORT	Making Left Turn	M	Age: 84	2003 LINCOLN	LS	Passenger Car, Station Wagon, Jeep						
Veh Type:		Sobriety: HNBD		Assoc Factor: None Apparent		Lap/Shoulder Harness Used	Cell Phone Not In Use						
Party 2 Driver	NORT	Proceeding Straight	M	Age: 52	2013 KENWO	TR	Semi						
Veh Type:		Sobriety: HNBD		Assoc Factor: None Apparent		Lap/Shoulder Harness Used	Cell Phone Not In Use						

EUCLID AVE from FOOTHILL BLVD to 16TH ST

21291019	10/18/2021	20:52	Monday	FOOTHILL BLVD - EUCLID AVE	0.25	0'	Direction: Not Stated	Dark - Street Lig	Clear	Pty at Fault:1
	Broadside		Other Motor Vehicle	Traffic Signals and Signs		21453(A)	Hit & Run: No	Complaint of Pain	# Inj: 1	# Killed: 0
Party 1 Driver	SOUT	Making Left Turn	F	Age: 43	2012 VOLKSWAGEN	JETTA	Passenger Car, Station Wagon, Jeep			
Veh Type:		Sobriety: HNBD		Assoc Factor: None Apparent		Lap/Shoulder Harness Used	Cell Phone Not In Use			
Party 2 Driver	NORT	Proceeding Straight	F	Age: 66	2015 LEXUS	CT 200	Passenger Car, Station Wagon, Jeep			
Veh Type:		Sobriety: HNBD		Assoc Factor: None Apparent		Lap/Shoulder Harness Used	Cell Phone Not In Use			
21299003	10/26/2021	06:40	Tuesday	EUCLID AVE - FOOTHILL BLVD		52'	Direction: SOUTH	Daylight	Clear	Pty at Fault:1
	Rear-End		Other Motor Vehicle	Unsafe Speed		22350	Hit & Run: No	Complaint of Pain	# Inj: 1	# Killed: 0
Party 1 Driver	NORT	Proceeding Straight	M	Age: 68	2002 FORD	RANGER	Pickups & Panels			
Veh Type:		Sobriety: HNBD		Assoc Factor: None Apparent		Lap/Shoulder Harness Used	Cell Phone Not In Use			
Party 2 Driver	NORT	Stopped In Road	M	Age: 42	2013 TOYOTA	CAMRY	Passenger Car, Station Wagon, Jeep			
Veh Type:		Sobriety: HNBD		Assoc Factor: None Apparent		Lap/Shoulder Harness Used	Cell Phone Not In Use			
21313003	11/9/2021	03:09	Tuesday	EUCLID AVE - 13TH ST		455'	Direction: NORTH	Dark - Street Lig	Clear	Pty at Fault:1
	Hit Object		Fixed Object	Improper Turning		22107	Hit & Run: No	Complaint of Pain	# Inj: 1	# Killed: 0
Party 1 Driver	NORT	Proceeding Straight	M	Age: 28	2015 HYUNDAI	VELOSTER	Passenger Car, Station Wagon, Jeep			
Veh Type:		Sobriety: HNBD		Assoc Factor: None Apparent		Lap/Shoulder Harness Used	Cell Phone Not In Use			
21318006	11/14/2021	14:23	Sunday	16TH ST - EUCLID AVE	0.25	0'	Direction: Not Stated	Daylight	Clear	Pty at Fault:1
	Hit Object		Fixed Object	Improper Turning		22107	Hit & Run: No	Property Damage Only	# Inj: 0	# Killed: 0
Party 1 Driver	WEST	Making Left Turn	F	Age: 43	2019 DODGE	CHALLENGER	Passenger Car, Station Wagon, Jeep			
Veh Type:		Sobriety: HNBD		Assoc Factor: None Apparent		Lap/Shoulder Harness Used	Cell Phone Not In Use			
21338011	12/4/2021	11:14	Saturday	EUCLID AVE - 13TH ST	0.5	0'	Direction: Not Stated	Daylight	Clear	Pty at Fault:1
	Broadside		Other Motor Vehicle	Traffic Signals and Signs		21453(A)	Hit & Run: No	Complaint of Pain	# Inj: 5	# Killed: 0
Party 1 Driver	WEST	Proceeding Straight	M	Age: 17	1990 JEEP	CHEROKEE	Sport Utility Vehicle			
Veh Type:		Sobriety: HNBD		Assoc Factor: None Apparent		Lap/Shoulder Harness Used	Cell Phone Not In Use			
Party 2 Driver	SOUT	Proceeding Straight	M	Age: 39	1996 CHEVROLET	SILVERADO	Pickups & Panels			
Veh Type:		Sobriety: HNBD		Assoc Factor: None Apparent		Lap/Shoulder Harness Used	Cell Phone Not In Use			
21339020	12/5/2021	17:29	Sunday	EUCLID AVE - FOOTHILL BLVD	0.25	0'	Direction: Not Stated	Dark - Street Lig	Clear	Pty at Fault:1
	Broadside		Bicycle	Wrong Side of Road		21650.1	Hit & Run: No	Other Visible Injury	# Inj: 1	# Killed: 0
Party 1 Bicyclist	EAST	Making Right Turn	M	Age: 62	UNKNOWN	SINGLE SPEED	Bicycle			
Veh Type:		Sobriety: HNBD		Assoc Factor: None Apparent		None In Vehicle	Cell Phone Not In Use			
Party 2 Driver	SOUT	Proceeding Straight	M	Age: 30	2008 NISSAN	SENTRA	Passenger Car, Station Wagon, Jeep			
Veh Type:		Sobriety: HNBD		Assoc Factor: None Apparent		Lap/Shoulder Harness Used	Cell Phone Not In Use			
21340008	12/6/2021	10:34	Monday	EUCLID AVE - FOOTHILL BLVD	0.25	0'	Direction: Not Stated	Daylight	Clear	Pty at Fault:1
	Broadside		Other Motor Vehicle	Traffic Signals and Signs		21453(A)	Hit & Run: No	Complaint of Pain	# Inj: 1	# Killed: 0
Party 1 Driver	SOUT	Proceeding Straight	M	Age: 80	2007 CHEVROLET	CORVETTE	Passenger Car, Station Wagon, Jeep			
Veh Type:		Sobriety: HNBD		Assoc Factor: None Apparent		Lap/Shoulder Harness Used	Cell Phone Not In Use			
Party 2 Driver	NORT	Making Left Turn	F	Age: 26	2009 TOYOTA	RAV4	Sport Utility Vehicle			
Veh Type:		Sobriety: HNBD		Assoc Factor: None Apparent		Lap/Shoulder Harness Used	Cell Phone Not In Use			
21345004	12/11/2021	07:53	Saturday	EUCLID AVE - FOOTHILL BLVD	0.25	0'	Direction: Not Stated	Daylight	Clear	Pty at Fault:0
	Broadside		Other Motor Vehicle	Unknown			Hit & Run: No	Other Visible Injury	# Inj: 1	# Killed: 0

Party 1 Driver	NORT	Proceeding Straight	M	Age: 38	1996 TOYOTA	COROLLA	Passenger Car, Station Wagon, Jeep				
Veh Type:		Sobriety: HNBD		Assoc Factor: None Apparent		Lap/Shoulder Harness Used	Cell Phone Not In Use				
Party 2 Driver	SOUT	Making Left Turn	M	Age: 28	2018 CHEVROLET	SILVERADO	Pickups & Panels				
Veh Type:		Sobriety: HNBD		Assoc Factor: None Apparent		Lap/Shoulder Harness Used	Cell Phone Not In Use				
21352024	12/18/2021	16:59	Saturday	EUCLID AVE - 13TH ST		0'	Direction: Not Stated	Dusk - Dawn	Clear	Pty at Fault:1	
	Broadside		Other Motor Vehicle	Auto R/W Violation	0.5	21802(A)	Hit & Run: No	Severe Injury	# Inj: 2	# Killed: 0	
Party 1 Driver	WEST	Proceeding Straight	M	Age: 81	2011 CADILLAC	CTS	Passenger Car, Station Wagon, Jeep				
Veh Type:		Sobriety: HNBD		Assoc Factor: None Apparent		Lap/Shoulder Harness Used	Cell Phone Not In Use				
Party 2 Driver	SOUT	Proceeding Straight	M	Age: 18	2007 TOYOTA	SEQUOIA	Sport Utility Vehicle				
Veh Type:		Sobriety: HNBD		Assoc Factor: None Apparent		Lap/Shoulder Harness Used	Cell Phone Not In Use				
21356008	12/22/2021	12:07	Wednesday	EUCLID AVE - 13TH ST		0'	Direction: Not Stated	Daylight	Cloudy	Pty at Fault:1	
	Hit Object		Fixed Object	Auto R/W Violation	0.5	21802(A)	Hit & Run: Misde	Property Damage Only	# Inj: 0	# Killed: 0	
Party 1 Driver	WEST	Entering Traffic	F	Age: 59	2016 NISSAN	SENTRA	Passenger Car, Station Wagon, Jeep				
Veh Type:		Sobriety: HNBD		Assoc Factor: None Apparent		Lap/Shoulder Harness Used	Cell Phone Not In Use				
Party 2 Driver	NORT	Proceeding Straight	M	Age: 43	2015 FORD	EXPLORER	Sport Utility Vehicle				
Veh Type:		Sobriety: HNBD		Assoc Factor: None Apparent		Lap/Shoulder Harness Used	Cell Phone Not In Use				
22012004	1/12/2022	09:22	Wednesday	EUCLID AVE - 14TH ST		0'	Direction: Not Stated	Daylight	Clear	Pty at Fault:1	
	Broadside		Motor Vehicle on Othe	Traffic Signals and Signs	0.5	21453(A)	Hit & Run: No	Complaint of Pain	# Inj: 1	# Killed: 0	
Party 1 Driver	NORT	Proceeding Straight	F	Age: 78	2004 SATURN	VUE	Sport Utility Vehicle				
Veh Type:		Sobriety: HNBD		Assoc Factor: None Apparent		Lap/Shoulder Harness Used	Cell Phone Not In Use				
Party 2 Driver	WEST	Proceeding Straight	F	Age: 34	2013 MAZDA	CX9	Sport Utility Vehicle				
Veh Type:		Sobriety: HNBD		Assoc Factor: None Apparent		Lap/Shoulder Harness Used	Cell Phone Not In Use				
22072004	3/13/2022	10:04	Sunday	EUCLID AVE - 16TH ST		15'	Direction: SOUTH	Daylight	Clear	Pty at Fault:1	
	Broadside		Other Motor Vehicle	Traffic Signals and Signs		21453(A)	Hit & Run: No	Complaint of Pain	# Inj: 1	# Killed: 0	
Party 1 Driver	WEST	Proceeding Straight	M	Age: 25	2020 TOYOTA	TACOMA	Pickup W/Camper				
Veh Type:		Sobriety: HNBD		Assoc Factor: None Apparent		Lap/Shoulder Harness Used	Cell Phone Not In Use				
Party 2 Driver	NORT	Proceeding Straight	F	Age: 44	2009 MAZDA	MAZDA6	Passenger Car, Station Wagon, Jeep				
Veh Type:		Sobriety: HNBD		Assoc Factor: None Apparent		Lap/Shoulder Harness Used	Cell Phone Not In Use				
22084009	3/25/2022	13:13	Friday	EUCLID AVE - 13TH ST		0'	Direction: Not Stated	Daylight	Clear	Pty at Fault:1	
	Broadside		Other Motor Vehicle	Auto R/W Violation	0.5	21802(A)	Hit & Run: No	Other Visible Injury	# Inj: 3	# Killed: 0	
Party 1 Driver	EAST	Proceeding Straight	M	Age: 37	2017 CHEVROLET	SILVERADO	Pickups & Panels				
Veh Type:		Sobriety: HNBD		Assoc Factor: None Apparent		Lap/Shoulder Harness Used	Cell Phone Not In Use				
Party 2 Driver	NORT	Proceeding Straight	F	Age: 21	2019 TOYOTA	COROLLA	Passenger Car, Station Wagon, Jeep				
Veh Type:		Sobriety: HNBD		Assoc Factor: None Apparent		Lap/Shoulder Harness Used	Cell Phone Not In Use				
22092002	4/2/2022	00:48	Saturday	EUCLID AVE - 14TH ST		112'	Direction: NORTH	Dark - Street Lig	Clear	Pty at Fault:1	
	Hit Object		Fixed Object	Improper Turning		22107	Hit & Run: No	Property Damage Only	# Inj: 0	# Killed: 0	
Party 1 Driver	NORT	Proceeding Straight	F	Age: 37	2015 HONDA	CR-V	Sport Utility Vehicle				
Veh Type:		Sobriety: HNBD		Assoc Factor: Inattention		Lap/Shoulder Harness Not Us	Cell Phone Not In Use				
22120012	4/30/2022	14:39	Saturday	EUCLID AVE - FOOTHILL BLVD		0'	Direction: Not Stated	Daylight	Clear	Pty at Fault:1	
	Broadside		Other Motor Vehicle	Traffic Signals and Signs	0.25	21453(C)	Hit & Run: No	Complaint of Pain	# Inj: 2	# Killed: 0	

Party 1 Driver	NORT	Making Left Turn	F	Age: 34	2016 HYUNDAI	ELANTRA	Passenger Car, Station Wagon, Jeep						
Veh Type:		Sobriety: HNBD		Assoc Factor: None Apparent		Lap/Shoulder Harness Used	Cell Phone Not In Use						
Party 2 Driver	SOUT	Proceeding Straight	M	Age: 22	2020 MAZDA	CX-30	Sport Utility Vehicle						
Veh Type:		Sobriety: HNBD		Assoc Factor: None Apparent		Lap/Shoulder Harness Used	Cell Phone Not In Use						
22123029	5/3/2022	21:16	Tuesday	EUCLID AVE - 13TH ST	0.5	0'	Direction: Not Stated	Dark - Street Lig	Clear	Pty at Fault:1			
	Broadside		Other Motor Vehicle	Driving Under Influence		23152(A)	Hit & Run: No	Complaint of Pain	# Inj: 1	# Killed: 0			
Party 1 Driver	WEST	Proceeding Straight	M	Age: 44	2003 HONDA	ACCORD	Passenger Car, Station Wagon, Jeep						
Veh Type:		Sobriety: HBD Under Influen		Assoc Factor: Violation		Unknown	Cell Phone Not In Use						
Party 2 Driver	NORT	Proceeding Straight	M	Age: 26	2022 RAM	1500	Pickups & Panels						
Veh Type:		Sobriety: HNBD		Assoc Factor: None Apparent		Lap/Shoulder Harness Used	Cell Phone Handsfree In Use						
22125013	5/5/2022	13:24	Thursday	EUCLID AVE - 14TH ST		633'	Direction: NORTH	Daylight	Clear	Pty at Fault:1			
	Hit Object		Fixed Object	Unsafe Speed		22350	Hit & Run: No	Other Visible Injury	# Inj: 1	# Killed: 0			
Party 1 Driver	NORT	Proceeding Straight	F	Age: 71	2019 BMW	X3	Sport Utility Vehicle						
Veh Type:		Sobriety: HNBD		Assoc Factor: None Apparent		Lap/Shoulder Harness Used	Cell Phone Not In Use						
22145024	5/25/2022	16:53	Wednesday	EUCLID AVE - 14TH ST	0.5	0'	Direction: EAST	Daylight	Clear	Pty at Fault:1			
	Broadside		Other Motor Vehicle	Traffic Signals and Signs		21453(A)	Hit & Run: No	Complaint of Pain	# Inj: 1	# Killed: 0			
Party 1 Driver	NORT	Proceeding Straight	F	Age: 79	2005 TOYOTA	PRIUS	Passenger Car, Station Wagon, Jeep						
Veh Type:		Sobriety: HNBD		Assoc Factor: None Apparent		Lap/Shoulder Harness Used	Cell Phone Not In Use						
Party 2 Driver	WEST	Proceeding Straight	F	Age: 66	2006 TOYOTA	COROLLA	Passenger Car, Station Wagon, Jeep						
Veh Type:		Sobriety: HNBD		Assoc Factor: None Apparent		Lap/Shoulder Harness Used	Cell Phone Not In Use						
22181012	6/30/2022	15:41	Thursday	EUCLID AVE - 13TH ST	0.5	0'	Direction: Not Stated	Daylight	Clear	Pty at Fault:1			
	Broadside		Other Motor Vehicle	Auto R/W Violation		21802(A)	Hit & Run: No	Complaint of Pain	# Inj: 2	# Killed: 0			
Party 1 Driver	EAST	Proceeding Straight	F	Age: 56	2006 VOLVO	C70	Passenger Car, Station Wagon, Jeep						
Veh Type:		Sobriety: HNBD		Assoc Factor: None Apparent		Lap/Shoulder Harness Used	Cell Phone Not In Use						
Party 2 Driver	NORT	Proceeding Straight	M	Age: 47	2018 KIA	STINGER	Passenger Car, Station Wagon, Jeep						
Veh Type:		Sobriety: HNBD		Assoc Factor: None Apparent		Lap/Shoulder Harness Used	Cell Phone Not In Use						
22198003	7/5/2022	20:42	Tuesday	EUCLID AVE - 16TH ST		30'	Direction: SOUTH	Dark - Street Lig	Clear	Pty at Fault:1			
	Rear-End		Other Motor Vehicle	Unsafe Starting or Backing		22106	Hit & Run: Misde	Property Damage Only	# Inj: 0	# Killed: 0			
Party 1 Driver	NORT	Backing	U	Age:	FORD	MUSTANG	Passenger Car, Station Wagon, Jeep						
Veh Type:		Sobriety: Impairment Not Kno		Assoc Factor: None Apparent			Not Stated						
Party 2 Driver	NORT	Stopped In Road	F	Age: 23	2015 HONDA	ACCORD	Passenger Car, Station Wagon, Jeep						
Veh Type:		Sobriety: HNBD		Assoc Factor: None Apparent		Lap/Shoulder Harness Used	Cell Phone Not In Use						
22194028	7/13/2022	21:53	Wednesday	FOOTHILL BLVD - EUCLID AVE	0.25	0'	Direction: Not Stated	Dusk - Dawn	Clear	Pty at Fault:0			
	Broadside		Other Motor Vehicle	Unknown			Hit & Run: No	Complaint of Pain	# Inj: 1	# Killed: 0			
Party 1 Driver	EAST	Making Left Turn	F	Age: 26	2016 HONDA	CR-V	Sport Utility Vehicle						
Veh Type:		Sobriety: HNBD		Assoc Factor: None Apparent		Lap/Shoulder Harness Used	Cell Phone Not In Use						
Party 2 Driver	NORT	Proceeding Straight	M	Age: 42	2008 HYUNDAI	ACCENT	Passenger Car, Station Wagon, Jeep						
Veh Type:		Sobriety: HNBD		Assoc Factor: None Apparent		Lap/Shoulder Harness Used	Cell Phone Not In Use						
22207004	7/26/2022	08:55	Tuesday	EUCLID AVE - 15TH ST	0.5	0'	Direction: Not Stated	Daylight	Clear	Pty at Fault:1			
	Broadside		Other Motor Vehicle	Auto R/W Violation		21802(A)	Hit & Run: No	Complaint of Pain	# Inj: 2	# Killed: 0			

Party 1 Driver	EAST	Proceeding Straight	M	Age: 17	2012 HONDA	CIVIC	Passenger Car, Station Wagon, Jeep			
Veh Type:		Sobriety: HNBD		Assoc Factor: None Apparent		Lap/Shoulder Harness Used	Cell Phone Not In Use			
Party 2 Driver	SOUT	Proceeding Straight	F	Age: 60	2018 HYUNDAI	KONA	Sport Utility Vehicle			
Veh Type:		Sobriety: HNBD		Assoc Factor: None Apparent		Lap/Shoulder Harness Used	Cell Phone Not In Use			
22216012	8/4/2022	11:51	Thursday	EUCLID AVE - 14TH ST		305'	Direction: SOUTH	Daylight	Cloudy	Pty at Fault:1
	Sideswipe		Parked Motor Vehicle	Improper Turning		22107	Hit & Run: No	Other Visible Injury	# Inj: 2	# Killed: 0
Party 1 Driver	NORT	Other Unsafe Turning	M	Age: 37	2012 TOYOTA	RAV4	Passenger Car, Station Wagon, Jeep			
Veh Type:		Sobriety: HNBD		Assoc Factor: None Apparent		Lap/Shoulder Harness Used	Cell Phone Not In Use			
Party 2 Parked Vehicle	NORT	Parked	Not Sta	Age:	1988 TOYOTA	PICK-UP	Pickups & Panels			
Veh Type:		Sobriety: Not Applicable		Assoc Factor: None Apparent			Not Stated			
Party 3 Pedestrian	NORT	Other	M	Age: 20			Pedestrian			
Veh Type:		Sobriety: HNBD		Assoc Factor: None Apparent			Not Stated			
22220007	8/8/2022	08:50	Monday	EUCLID AVE - 15TH ST		0'	Direction: Not Stated	Daylight	Clear	Pty at Fault:1
	Broadside		Other Motor Vehicle	Auto R/W Violation	0.5	21802(A)	Hit & Run: No	Complaint of Pain	# Inj: 2	# Killed: 0
Party 1 Driver	WEST	Proceeding Straight	M	Age: 89	2009 MERCURY	GRAND MARQ	Passenger Car, Station Wagon, Jeep			
Veh Type:		Sobriety: HNBD		Assoc Factor: None Apparent		Lap/Shoulder Harness Used	Cell Phone Not In Use			
Party 2 Driver	SOUT	Proceeding Straight	F	Age: 33	2015 MAZDA	CX-5	Sport Utility Vehicle			
Veh Type:		Sobriety: HNBD		Assoc Factor: None Apparent		Lap/Shoulder Harness Used	Cell Phone Not In Use			
Party 3 Driver	EAST	Stopped In Road	M	Age: 47	2016 NISSAN	ALTIMA	Passenger Car, Station Wagon, Jeep			
Veh Type:		Sobriety: HNBD		Assoc Factor: None Apparent		Lap/Shoulder Harness Used	Cell Phone Not In Use			
22223024	8/11/2022	19:32	Thursday	EUCLID AVE - EUGENE ST		7'	Direction: EAST	Dusk - Dawn	Clear	Pty at Fault:1
	Broadside		Other Motor Vehicle	Improper Turning		22107	Hit & Run: No	Complaint of Pain	# Inj: 1	# Killed: 0
Party 1 Driver	SOUT	Making Left Turn	F	Age: 61	2007 INFINITI	G35	Passenger Car, Station Wagon, Jeep			
Veh Type:		Sobriety: HNBD		Assoc Factor: None Apparent		Lap/Shoulder Harness Used	Cell Phone Not In Use			
Party 2 Driver	SOUT	Proceeding Straight	M	Age: 37	2021 BMW	X3	Passenger Car, Station Wagon, Jeep			
Veh Type:		Sobriety: HNBD		Assoc Factor: None Apparent		Lap/Shoulder Harness Used	Cell Phone Not In Use			
22240014	8/28/2022	13:05	Sunday	EUCLID AVE - FOOTHILL BLVD		1'	Direction: NORTH	Daylight	Clear	Pty at Fault:1
	Rear-End		Other Motor Vehicle	Unsafe Speed	0.5	22350	Hit & Run: No	Complaint of Pain	# Inj: 2	# Killed: 0
Party 1 Driver	SOUT	Proceeding Straight	M	Age: 53	2004 FORD	F-150	Passenger Car, Station Wagon, Jeep			
Veh Type:		Sobriety: HNBD		Assoc Factor: None Apparent		Lap/Shoulder Harness Used	Cell Phone Not In Use			
Party 2 Driver	SOUT	Stopped In Road	M	Age: 52	2020 TESLA	MODEL 3	Passenger Car, Station Wagon, Jeep			
Veh Type:		Sobriety: HNBD		Assoc Factor: None Apparent		Lap/Shoulder Harness Used	Cell Phone Not In Use			
22281005	10/8/2022	11:14	Saturday	EUCLID AVE - FOOTHILL BLVD		94'	Direction: NORTH	Daylight	Clear	Pty at Fault:1
	Rear-End		Other Motor Vehicle	Unsafe Speed		22350	Hit & Run: No	Complaint of Pain	# Inj: 2	# Killed: 0
Party 1 Driver	SOUT	Proceeding Straight	M	Age: 42	2014 CHEVROLET	SUBURBAN	Sport Utility Vehicle			
Veh Type:		Sobriety: HNBD		Assoc Factor: None Apparent		Lap/Shoulder Harness Used	Cell Phone Not In Use			
Party 2 Driver	SOUT	Stopped In Road	F	Age: 40	2014 GMC	SIERRA	Two-Axle Truck			
Veh Type:		Sobriety: HNBD		Assoc Factor: None Apparent		Lap/Shoulder Harness Used	Cell Phone Not In Use			
22282002	10/9/2022	01:44	Sunday	EUCLID AVE - FOOTHILL BLVD		0'	Direction: Not Stated	Dark - Street Lig	Clear	Pty at Fault:1
	Broadside		Other Motor Vehicle	Driving Under Influence	0.25	23152(A)	Hit & Run: No	Severe Injury	# Inj: 3	# Killed: 0
Party 1 Driver	SOUT	Proceeding Straight	M	Age: 36	2014 FORD	F-150	Pickups & Panels			
Veh Type:		Sobriety: HBD Under Influen		Assoc Factor: Violation		Lap/Shoulder Harness Used	Cell Phone Not In Use			

Party 2 Driver	WEST	Making Left Turn	M	Age: 52	2014 JEEP	CHEROKEE	Sport Utility Vehicle					
Veh Type:		Sobriety: HNBD		Assoc Factor: None Apparent		Lap/Shoulder Harness Used	Cell Phone Not In Use					
22308017	11/4/2022	17:41	Friday	FOOTHILL BLVD - EUCLID AVE		0.25	0'	Direction: Not Stated	Dusk - Dawn	Clear	Pty at Fault:1	
	Sideswipe	Other Motor Vehicle	Traffic Signals and Signs			21453(C)	Hit & Run: No	Complaint of Pain		# Inj: 1	# Killed: 0	
Party 1 Driver	WEST	Making Left Turn	F	Age: 73	2012 HONDA	ACCORD	Passenger Car, Station Wagon, Jeep					
Veh Type:		Sobriety: HNBD		Assoc Factor: None Apparent		Lap/Shoulder Harness Used	Cell Phone Not In Use					
Party 2 Driver	SOUT	Proceeding Straight	F	Age: 32	2020 DODGE	CHALLENGER	Passenger Car, Station Wagon, Jeep					
Veh Type:		Sobriety: HNBD		Assoc Factor: None Apparent		Lap/Shoulder Harness Used	Cell Phone Not In Use					
22319017	11/14/2022	14:00	Monday	EUCLID AVE - 14TH ST		15'	Direction: SOUTH	Daylight	Clear	Pty at Fault:1		
	Rear-End	Other Motor Vehicle	Unsafe Speed			22350	Hit & Run: No	Property Damage Only		# Inj: 0	# Killed: 0	
Party 1 Driver	NORT	Proceeding Straight	M	Age: 34	2016 MINI	COOPER	Passenger Car, Station Wagon, Jeep					
Veh Type:		Sobriety: Not Applicable		Assoc Factor: Inattention		Lap/Shoulder Harness Used	Cell Phone Not In Use					
Party 2 Driver	NORT	Stopped In Road	F	Age: 53	2021 AUDI	Q3	Passenger Car, Station Wagon, Jeep					
Veh Type:		Sobriety: Not Applicable		Assoc Factor: None Apparent		Lap/Shoulder Harness Used	Cell Phone Not In Use					
22353018	12/19/2022	18:40	Monday	EUCLID AVE - 13TH ST		0.5	0'	Direction: WEST	Dark - Street Lig	Clear	Pty at Fault:1	
	Broadside	Other Motor Vehicle	Auto R/W Violation			21804(B)	Hit & Run: No	Complaint of Pain		# Inj: 1	# Killed: 0	
Party 1 Driver	WEST	Proceeding Straight	M	Age: 61	2021 CHEVROLET	SPARK	Passenger Car, Station Wagon, Jeep					
Veh Type:		Sobriety: HNBD		Assoc Factor: None Apparent		Lap Belt Used	Cell Phone Not In Use					
Party 2 Driver	NORT	Proceeding Straight	M	Age: 61	2019 FORD	F-250	Passenger Car, Station Wagon, Jeep					
Veh Type:		Sobriety: HNBD		Assoc Factor: None Apparent		Lap Belt Used	Cell Phone Not In Use					
22355010	12/21/2022	12:27	Wednesday	EUCLID AVE - 15TH ST		0.5	0'	Direction: Not Stated	Daylight	Clear	Pty at Fault:1	
	Broadside	Other Motor Vehicle	Auto R/W Violation			21802(A)	Hit & Run: No	Complaint of Pain		# Inj: 2	# Killed: 0	
Party 1 Driver	WEST	Proceeding Straight	M	Age: 75	2002 TOYOTA	TUNDRA	Passenger Car, Station Wagon, Jeep					
Veh Type:		Sobriety: HNBD		Assoc Factor: None Apparent		Lap/Shoulder Harness Used	Cell Phone Not In Use					
Party 2 Driver	NORT	Proceeding Straight	F	Age: 74	2023 TOYOTA	RAV4	Passenger Car, Station Wagon, Jeep					
Veh Type:		Sobriety: HNBD		Assoc Factor: None Apparent		Lap/Shoulder Harness Used	Cell Phone Not In Use					
22356008	12/22/2022	11:31	Thursday	EUCLID AVE - FOOTHILL BLVD		0.25	0'	Direction: Not Stated	Daylight	Clear	Pty at Fault:1	
	Sideswipe	Other Motor Vehicle	Improper Turning			22107	Hit & Run: No	Property Damage Only		# Inj: 0	# Killed: 0	
Party 1 Driver	NORT	Making Left Turn	M	Age: 50	2018 CHEVROLET	COLORADO	Passenger Car, Station Wagon, Jeep					
Veh Type:		Sobriety: HNBD		Assoc Factor: Other		Lap/Shoulder Harness Used	Cell Phone Not In Use					
Party 2 Driver	SOUT	Making Left Turn	M	Age: 18	2005 MINI	COOPER	Passenger Car, Station Wagon, Jeep					
Veh Type:		Sobriety: HNBD		Assoc Factor: None Apparent		Lap/Shoulder Harness Used	Cell Phone Not In Use					
22357011	12/23/2022	15:31	Friday	EUCLID AVE - FOOTHILL BLVD		0.25	0'	Direction: Not Stated	Daylight	Clear	Pty at Fault:1	
	Broadside	Other Motor Vehicle	Traffic Signals and Signs			21453(C)	Hit & Run: No	Complaint of Pain		# Inj: 3	# Killed: 0	
Party 1 Driver	WEST	Making Left Turn	F	Age: 81	1999 TOYOTA	CAMRY	Passenger Car, Station Wagon, Jeep					
Veh Type:		Sobriety: HNBD		Assoc Factor: None Apparent		Lap/Shoulder Harness Used	Cell Phone Not In Use					
Party 2 Driver	SOUT	Proceeding Straight	M	Age: 58	2019 CHEVROLET	IMPALA	Passenger Car, Station Wagon, Jeep					
Veh Type:		Sobriety: HNBD		Assoc Factor: None Apparent		Lap/Shoulder Harness Used	Cell Phone Not In Use					
22357012	12/23/2022	15:42	Friday	EUCLID AVE - 13TH ST		0.5	0'	Direction: EAST	Daylight	Clear	Pty at Fault:1	
	Rear-End	Other Motor Vehicle	Unsafe Speed			22350	Hit & Run: No	Complaint of Pain		# Inj: 1	# Killed: 0	

Party 1 Driver	NORT	Proceeding Straight	F	Age: 42	2022 TESLA	Y	Passenger Car, Station Wagon, Jeep			
Veh Type:		Sobriety: HNBD		Assoc Factor: Violation		Lap/Shoulder Harness Used	Cell Phone Not In Use			
Party 2 Driver	NORT	Slowing / Stopping	F	Age: 43	2020 MERCEDES-BENZ A220		Passenger Car, Station Wagon, Jeep			
Veh Type:		Sobriety: HNBD		Assoc Factor: None Apparent		Lap/Shoulder Harness Used	Cell Phone Not In Use			
23004016	1/4/2023	17:02	Wednesday	EUCLID AVE - FOOTHILL BLVD		8'	Direction: SOUTH	Dark - Street Lig	Raining	Pty at Fault:1
	Rear-End		Other Motor Vehicle	Unsafe Speed		22350	Hit & Run: No	Complaint of Pain	# Inj: 1	# Killed: 0
Party 1 Driver	NORT	Proceeding Straight	M	Age: 21	2022 TOYOTA	TACOMA	Pickups & Panels			
Veh Type:		Sobriety: HNBD		Assoc Factor: Inattention		Lap/Shoulder Harness Used	Cell Phone Not In Use			
Party 2 Driver	NORT	Stopped In Road	M	Age: 56	2017 CHEVROLET	CAMARO	Passenger Car, Station Wagon, Jeep			
Veh Type:		Sobriety: HNBD		Assoc Factor: None Apparent		Lap/Shoulder Harness Used	Cell Phone Not In Use			
23004028	1/4/2023	23:57	Wednesday	EUCLID AVE - 15TH ST		0'	Direction: Not Stated	Dark - Street Lig	Raining	Pty at Fault:1
	Broadside		Other Motor Vehicle	Driving Under Influence		23152(A)	Hit & Run: No	Other Visible Injury	# Inj: 3	# Killed: 0
Party 1 Driver	EAST	Proceeding Straight	M	Age: 21	2012 NISSAN	VERSA	Passenger Car, Station Wagon, Jeep			
Veh Type:		Sobriety: HBD Under Influen		Assoc Factor: None Apparent		Lap/Shoulder Harness Used	Cell Phone Not In Use			
Party 2 Driver	NORT	Proceeding Straight	M	Age: 46	2021 HONDA	ACCORD	Passenger Car, Station Wagon, Jeep			
Veh Type:		Sobriety: HNBD		Assoc Factor: None Apparent		Lap/Shoulder Harness Used	Cell Phone Not In Use			
23013013	1/13/2023	14:43	Friday	EUCLID AVE - 15TH ST		0'	Direction: Not Stated	Daylight	Cloudy	Pty at Fault:1
	Broadside		Other Motor Vehicle	Auto R/W Violation		21802(A)	Hit & Run: No	Complaint of Pain	# Inj: 2	# Killed: 0
Party 1 Driver	EAST	Proceeding Straight	F	Age: 63	2016 TESLA	X	Sport Utility Vehicle			
Veh Type:		Sobriety: HNBD		Assoc Factor: None Apparent		Lap/Shoulder Harness Used	Cell Phone Not In Use			
Party 2 Driver	SOUT	Proceeding Straight	F	Age: 19	2011 HONDA	ACCORD	Passenger Car, Station Wagon, Jeep			
Veh Type:		Sobriety: HNBD		Assoc Factor: None Apparent		Lap/Shoulder Harness Used	Cell Phone Not In Use			
23039001	2/7/2023	18:00	Tuesday	EUCLID AVE - FOOTHILL BLVD		0'	Direction: Not Stated	Dusk - Dawn	Clear	Pty at Fault:1
	Broadside		Other Motor Vehicle	Traffic Signals and Signs		21453(C)	Hit & Run: No	Complaint of Pain	# Inj: 1	# Killed: 0
Party 1 Driver	WEST	Making Left Turn	M	Age: 23	2014 BMW	328	Passenger Car, Station Wagon, Jeep			
Veh Type:		Sobriety: Impairment Not Kno		Assoc Factor: None Apparent		Unknown	Cell Phone Not In Use			
Party 2 Driver	SOUT	Proceeding Straight	M	Age: 48	2009 HONDA	ACCORD	Passenger Car, Station Wagon, Jeep			
Veh Type:		Sobriety: HNBD		Assoc Factor: None Apparent		Lap/Shoulder Harness Used	Cell Phone Not In Use			
23090007	3/31/2023	10:13	Friday	EUCLID AVE - FOOTHILL BLVD		0'	Direction: Not Stated	Daylight	Clear	Pty at Fault:0
	Broadside		Other Motor Vehicle	Unknown			Hit & Run: No	Other Visible Injury	# Inj: 3	# Killed: 0
Party 1 Driver	SOUT	Proceeding Straight	M	Age: 51	2018 HYUNDAI	SONATA	Passenger Car, Station Wagon, Jeep			
Veh Type:		Sobriety: HNBD		Assoc Factor: None Apparent		Lap/Shoulder Harness Used	Cell Phone Not In Use			
Party 2 Driver	WEST	Making Left Turn	M	Age: 54	2005 LEXUS	RX300	Sport Utility Vehicle			
Veh Type:		Sobriety: HNBD		Assoc Factor: None Apparent		Lap/Shoulder Harness Used	Cell Phone Not In Use			
Party 3 Parked Vehicle	EAST	Parked	Not Sta	Age:	2004 FORD	FOCUS	Passenger Car, Station Wagon, Jeep			
Veh Type:		Sobriety: HNBD		Assoc Factor: None Apparent			Cell Phone Not In Use			
23128007	5/8/2023	09:00	Monday	FOOTHILL BLVD - EUCLID AVE		0'	Direction: Not Stated	Daylight	Clear	Pty at Fault:1
	Sideswipe		Other Motor Vehicle	Improper Turning		22107	Hit & Run: Felony	Other Visible Injury	# Inj: 1	# Killed: 0
Party 1 Driver	WEST	Passing Other Vehicle	Not Sta	Age:	2005 MAZDA	MAZDA3				
Veh Type:		Sobriety: Impairment Not Kno		Assoc Factor: None Apparent			Not Stated			
Party 2 Driver	WEST	Making Left Turn	M	Age: 34	2019 FORD	TAURUS	Other Commercial			
Veh Type:		Sobriety: HNBD		Assoc Factor: None Apparent			Cell Phone Not In Use			

EUCLID AVE from FOOTHILL BLVD to 16TH ST

23133012	5/13/2023	22:29	Saturday	EUCLID AVE - 16TH ST	23'	Direction: SOUTH	Dark - Street Lig	Clear	Pty at Fault:1
	Rear-End		Other Motor Vehicle	Unsafe Speed	22350	Hit & Run: Misde	Property Damage Only	# Inj: 0	# Killed: 0
Party 1 Driver	NORT	Proceeding Straight	M	Age: 21	2003 HONDA	CIVIC	Passenger Car, Station Wagon, Jeep		
Veh Type:		Sobriety: Impairment Not Kno		Assoc Factor: None Apparent		Unknown	Not Stated		
Party 2 Driver	NORT	Proceeding Straight	F	Age: 52	2018 HONDA	ACCORD	Passenger Car, Station Wagon, Jeep		
Veh Type:		Sobriety: HNBD		Assoc Factor: None Apparent		Lap/Shoulder Harness Used	Cell Phone Not In Use		
23152018	6/1/2023	16:00	Thursday	EUCLID AVE - FOOTHILL BLVD	15'	Direction: SOUTH	Daylight	Clear	Pty at Fault:2
	Broadside		Bicycle	Auto R/W Violation	21804(A)	Hit & Run: No	Other Visible Injury	# Inj: 1	# Killed: 0
Party 1 Driver	NORT	Making Right Turn	M	Age: 74	2008 JAGUAR	XJ SERIES	Passenger Car, Station Wagon, Jeep		
Veh Type:		Sobriety: HNBD		Assoc Factor: None Apparent		Lap/Shoulder Harness Used	Cell Phone Not In Use		
Party 2 Bicyclist	WEST	Proceeding Straight	M	Age: 49	CANNONDALE	MOUNTAIN	Bicycle		
Veh Type:		Sobriety: HNBD		Assoc Factor: None Apparent		M/C Bicycle Helmet Driver -	Cell Phone Not In Use		
23181016	6/30/2023	13:43	Friday	EUCLID AVE - 15TH ST	0'	Direction: Not Stated	Daylight	Clear	Pty at Fault:1
	Broadside		Other Motor Vehicle	Auto R/W Violation	21802(A)	Hit & Run: No	Other Visible Injury	# Inj: 2	# Killed: 0
Party 1 Driver	WEST	Proceeding Straight	F	Age: 21	2016 VOLKSWAGEN	JETTA	Passenger Car, Station Wagon, Jeep		
Veh Type:		Sobriety: HNBD		Assoc Factor: None Apparent		Lap/Shoulder Harness Used	Cell Phone Not In Use		
Party 2 Driver	NORT	Proceeding Straight	F	Age: 22	2015 SUBARU	BRZ	Passenger Car, Station Wagon, Jeep		
Veh Type:		Sobriety: HNBD		Assoc Factor: None Apparent		Lap/Shoulder Harness Used	Cell Phone Not In Use		

Segment Length: 1.01 miles (5,349')

Collisions per mile: 69.10

Settings for Query:

Segment: EUCLID AVE between FOOTHILL BLVD and 16TH ST

Include Intersection Related at Limit 1 (FOOTHILL BLVD): True

Include Intersection Related at Limit 2 (16TH ST): True

Include Intersection Related at Intermediate Intersections: True

Sorted By: Date and Time

City of Upland

From 8/1/2020 to 8/1/2023

Total Collisions: 130
Injury Collisions: 118
Fatal Collisions: 1

Collision Summary Report

10/14/24

EUCLID AVE from FOOTHILL BLVD to 7TH ST

Page 1 of 21

20219012	8/6/2020	12:45	Thursday	EUCLID AVE - 7TH ST	220'	Direction: NORTH	Daylight	Clear	Pty at Fault:1
	Sideswipe			Parked Motor Vehicle Other Than Driver		Hit & Run: No	Complaint of Pain	# Inj: 2	# Killed: 0
Party 1	Driver	SOUT	Proceeding Straight	M	Age: 48	1995 JEEP	GRAND CHERO	Sport Utility Vehicle	
Veh Type:			Sobriety: HNBD		Assoc Factor: None Apparent		Lap/Shoulder Harness Used	Cell Phone Not In Use	
Party 2	Parked Vehicle	SOUT	Parked	Not Sta	Age: 48	2009 FORD	F-150	Pickups & Panels	
Veh Type:			Sobriety: Not Applicable		Assoc Factor: None Apparent			Cell Phone Not In Use	
20218022	8/13/2020	00:34	Thursday	EUCLID AVE - 9TH ST	30'	Direction: NORTH	Dark - No Street	Clear	Pty at Fault:1
	Rear-End			Other Motor Vehicle Unsafe Speed	22350	Hit & Run: No	Complaint of Pain	# Inj: 4	# Killed: 0
Party 1	Driver	SOUT	Proceeding Straight	M	Age: 21	2019 NISSAN	SENTRA	Passenger Car, Station Wagon, Jeep	
Veh Type:			Sobriety: HNBD		Assoc Factor: Inattention		Lap/Shoulder Harness Used	Cell Phone Not In Use	
Party 2	Driver	SOUT	Stopped In Road	M	Age: 44	2009 TOYOTA	COROLLA	Passenger Car, Station Wagon, Jeep	
Veh Type:			Sobriety: HNBD		Assoc Factor: None Apparent		Lap/Shoulder Harness Used	Cell Phone Not In Use	
20237033	8/24/2020	22:34	Monday	EUCLID AVE - 8TH ST	0'	Direction: Not Stated	Dark - Street Lig	Clear	Pty at Fault:1
	Broadside			Other Motor Vehicle Traffic Signals and Signs 0.5	21453(A)	Hit & Run: No	Other Visible Injury	# Inj: 3	# Killed: 0
Party 1	Driver	WEST	Proceeding Straight	M	Age: 21	2002 FORD	EXPLORER	Sport Utility Vehicle	
Veh Type:			Sobriety: HNBD		Assoc Factor: None Apparent		Lap/Shoulder Harness Used	Cell Phone Not In Use	
Party 2	Driver	SOUT	Proceeding Straight	M	Age: 19	2015 FORD	MUSTANG	Passenger Car, Station Wagon, Jeep	
Veh Type:			Sobriety: HNBD		Assoc Factor: None Apparent		Lap/Shoulder Harness Used	Cell Phone Not In Use	
20241016	8/28/2020	15:13	Friday	EUCLID AVE - A ST (S)	0'	Direction: Not Stated	Daylight	Clear	Pty at Fault:1
	Broadside			Other Motor Vehicle Auto R/W Violation	21802(A)	Hit & Run: No	Complaint of Pain	# Inj: 1	# Killed: 0
Party 1	Driver	WEST	Proceeding Straight	M	Age: 72	2011 TOYOTA	TUNDRA	Pickups & Panels	
Veh Type:			Sobriety: HNBD		Assoc Factor: None Apparent		Lap/Shoulder Harness Used	Cell Phone Not In Use	
Party 2	Driver	NORT	Proceeding Straight	M	Age: 57	2017 TOYOTA	RAV4	Passenger Car, Station Wagon, Jeep	
Veh Type:			Sobriety: HNBD		Assoc Factor: None Apparent		Lap/Shoulder Harness Used	Cell Phone Not In Use	
20248048	9/4/2020	10:10	Friday	EUCLID AVE - C ST	20'	Direction: NORTH	Daylight	Clear	Pty at Fault:1
	Rear-End			Other Motor Vehicle Unsafe Speed	22350	Hit & Run: No	Complaint of Pain	# Inj: 1	# Killed: 0
Party 1	Driver	SOUT	Proceeding Straight	M	Age: 32	2001 HONDA	CIVIC	Passenger Car, Station Wagon, Jeep	
Veh Type:			Sobriety: HNBD		Assoc Factor: None Apparent		Lap/Shoulder Harness Used	Cell Phone Not In Use	
Party 2	Driver	SOUT	Proceeding Straight	F	Age: 40	2018 HONDA	ACCORD	Passenger Car, Station Wagon, Jeep	
Veh Type:			Sobriety: HNBD		Assoc Factor: None Apparent		Lap/Shoulder Harness Used	Cell Phone Not In Use	
Party 3	Driver	SOUT	Proceeding Straight	F	Age: 39	2011 INFINITI	QX56	Sport Utility Vehicle	
Veh Type:			Sobriety: HNBD		Assoc Factor: None Apparent		Lap/Shoulder Harness Used	Cell Phone Not In Use	

EUCLID AVE from FOOTHILL BLVD to 7TH ST

20261012	9/17/2020	15:06	Thursday	EUCLID AVE - FOOTHILL BLVD	40'	Direction: NORTH	Daylight	Clear	Pty at Fault:1
	Rear-End		Other Motor Vehicle	Unsafe Speed	22350	Hit & Run: No	Complaint of Pain	# Inj: 1	# Killed: 0
Party 1 Driver	SOUT	Proceeding Straight	M	Age: 78	1991 TOYOTA	PICK UP	Pickups & Panels		
Veh Type:		Sobriety: HNBD		Assoc Factor: None Apparent		Lap/Shoulder Harness Used	Cell Phone Not In Use		
Party 2 Driver	SOUT	Proceeding Straight	M	Age: 42	1999 TOYOTA	TACOMA	Pickups & Panels		
Veh Type:		Sobriety: HNBD		Assoc Factor: None Apparent		Lap/Shoulder Harness Used	Cell Phone Not In Use		
20263003	9/19/2020	00:20	Saturday	EUCLID AVE - 8TH ST	0'	Direction: Not Stated	Dark - Street Lig	Clear	Pty at Fault:1
	Rear-End		Other Motor Vehicle	Unsafe Speed	22350	Hit & Run: Misde	Complaint of Pain	# Inj: 1	# Killed: 0
Party 1 Driver	EAST	Proceeding Straight	F	Age: 41	2010 FORD	FOCUS	Passenger Car, Station Wagon, Jeep		
Veh Type:		Sobriety: Impairment Not Kno		Assoc Factor: Inattention		Lap/Shoulder Harness Used	Cell Phone Handheld In Use		
Party 2 Driver	EAST	Stopped In Road	M	Age: 56	2003 GMC	SIERRA	Pickups & Panels		
Veh Type:		Sobriety: HNBD		Assoc Factor: None Apparent		Lap/Shoulder Harness Used	Cell Phone Not In Use		
20268001	9/24/2020	07:58	Thursday	EUCLID AVE - 7TH ST	50'	Direction: SOUTH	Daylight	Clear	Pty at Fault:1
	Rear-End		Other Motor Vehicle	Unsafe Speed	22350	Hit & Run: Misde	Property Damage Only	# Inj: 0	# Killed: 0
Party 1 Driver	SOUT	Proceeding Straight	M	Age: 54	2003 FORD	E450	Two Axle Truck		
Veh Type:		Sobriety: HNBD		Assoc Factor: None Apparent		Lap/Shoulder Harness Used	Cell Phone Not In Use		
Party 2 Driver	SOUT	Stopped In Road	M	Age: 49	2019 TOYOTA	CAMRY	Passenger Car, Station Wagon, Jeep		
Veh Type:		Sobriety: HNBD		Assoc Factor: None Apparent		Lap/Shoulder Harness Used	Cell Phone Not In Use		
20270003	9/26/2020	05:44	Saturday	EUCLID AVE - 7TH ST	30'	Direction: SOUTH	Dark - Street Lig	Clear	Pty at Fault:0
	Sideswipe		Other Motor Vehicle	Improper Turning	22107	Hit & Run: Misde	Property Damage Only	# Inj: 0	# Killed: 0
Party 1 Driver	NORT	Making Left Turn	U	Age: 22	UNKNOWN		Unknown Hit and Run Vehicle Involvem		
Veh Type:		Sobriety: Not Applicable		Assoc Factor: None Apparent			Cell Phone Not In Use		
Party 2 Driver	NORT	Proceeding Straight	M	Age: 21	1989 NISSAN	FRONTIER	Two Axle Truck		
Veh Type:		Sobriety: HNBD		Assoc Factor: None Apparent		Lap/Shoulder Harness Used	Cell Phone Not In Use		
20274006	9/30/2020	09:02	Wednesday	EUCLID AVE - 11TH ST	175'	Direction: NORTH	Daylight	Clear	Pty at Fault:1
	Rear-End		Parked Motor Vehicle	Improper Turning	22107	Hit & Run: No	Other Visible Injury	# Inj: 1	# Killed: 0
Party 1 Driver	NORT	Proceeding Straight	M	Age: 54	2003 MAZDA	B2300	Pickups & Panels		
Veh Type:		Sobriety: HNBD		Assoc Factor: None Apparent		Lap/Shoulder Harness Used	Cell Phone Not In Use		
Party 2 Parked Vehicle	NORT	Parked	Not Sta	Age: 55	2017 CHEVROLET	SILVERADO	Pickups & Panels		
Veh Type:		Sobriety: Not Applicable		Assoc Factor: None Apparent			Not Stated		
20280012	10/6/2020	13:00	Tuesday	EUCLID AVE - ARROW HWY	0'	Direction: Not Stated	Daylight	Clear	Pty at Fault:0
	Broadside		Other Motor Vehicle	Unknown	0.5	Hit & Run: No	Other Visible Injury	# Inj: 3	# Killed: 0
Party 1 Driver	SOUT	Proceeding Straight	F	Age: 29	2016 MAZDA	MAZDA3	Passenger Car, Station Wagon, Jeep		
Veh Type:		Sobriety: HNBD		Assoc Factor: None Apparent		Lap/Shoulder Harness Used	Cell Phone Not In Use		
Party 2 Driver	EAST	Proceeding Straight	M	Age: 45	2003 CHEVROLET	SILVERADO	Pickups & Panels		
Veh Type:		Sobriety: HNBD		Assoc Factor: None Apparent		Lap/Shoulder Harness Used	Cell Phone Not In Use		
20294006	10/20/2020	11:21	Tuesday	EUCLID AVE - 7TH ST	60'	Direction: NORTH	Daylight	Clear	Pty at Fault:1
	Rear-End		Other Motor Vehicle	Unsafe Speed	22350	Hit & Run: No	Complaint of Pain	# Inj: 1	# Killed: 0
Party 1 Driver	SOUT	Proceeding Straight	M	Age: 59	2009 NISSAN	ALTIMA	Passenger Car, Station Wagon, Jeep		
Veh Type:		Sobriety: HNBD		Assoc Factor: None Apparent		Lap/Shoulder Harness Used	Cell Phone Not In Use		

EUCLID AVE from FOOTHILL BLVD to 7TH ST

Party 2 Driver	SOUT	Stopped In Road	F	Age: 41	2009 TOYOTA	SIENNA	Passenger Car, Station Wagon, Jeep				
Veh Type:		Sobriety: HNBD		Assoc Factor: None Apparent		Lap/Shoulder Harness Used	Cell Phone Not In Use				
20320022	11/15/2020	18:09 Sunday		EUCLID AVE - FOOTHILL BLVD		53'	Direction: SOUTH	Dusk - Dawn	Clear	Pty at Fault:1	
	Rear-End	Other Motor Vehicle		Unsafe Speed		22350	Hit & Run: No	Other Visible Injury	# Inj: 3	# Killed: 0	
Party 1 Driver	NORT	Proceeding Straight	M	Age: 35	2000 TOYOTA	COROLLA	Passenger Car, Station Wagon, Jeep				
Veh Type:		Sobriety: HNBD		Assoc Factor: None Apparent		Unknown	Cell Phone Not In Use				
Party 2 Driver	NORT	Stopped In Road	F	Age: 20	2015 MAZDA	MAZDA3	Passenger Car, Station Wagon, Jeep				
Veh Type:		Sobriety: HNBD		Assoc Factor: None Apparent		Lap/Shoulder Harness Used	Cell Phone Not In Use				
Party 3 Driver	NORT	Stopped In Road	M	Age: 51	2014 NISSAN	FRONTIER	Pickups & Panels				
Veh Type:		Sobriety: HNBD		Assoc Factor: None Apparent		Lap/Shoulder Harness Used	Cell Phone Not In Use				
20336015	12/1/2020	20:06 Tuesday		FOOTHILL BLVD - EUCLID AVE		0'	Direction: Not Stated	Dark - Street Lig	Clear	Pty at Fault:1	
	Broadside	Other Motor Vehicle		Traffic Signals and Signs	0.25	21453(A)	Hit & Run: No	Complaint of Pain	# Inj: 2	# Killed: 0	
Party 1 Driver	WEST	Proceeding Straight	M	Age: 41	2021 GMC	SIERRA	Pickups & Panels				
Veh Type:		Sobriety: HNBD		Assoc Factor: None Apparent		Lap/Shoulder Harness Used	Cell Phone Not In Use				
Party 2 Driver	SOUT	Making Left Turn	M	Age: 32	2007 CHRYSLER	PT CRUISER	Passenger Car, Station Wagon, Jeep				
Veh Type:		Sobriety: HNBD		Assoc Factor: None Apparent		Lap/Shoulder Harness Used	Cell Phone Not In Use				
20340001	12/5/2020	08:42 Saturday		EUCLID AVE - ARROW HWY		0'	Direction: Not Stated	Daylight	Clear	Pty at Fault:0	
	Broadside	Other Motor Vehicle		Unknown	0.5		Hit & Run: No	Other Visible Injury	# Inj: 2	# Killed: 0	
Party 1 Driver	SOUT	Proceeding Straight	F	Age: 42	2015 JEEP	WRANGLER	Sport Utility Vehicle				
Veh Type:		Sobriety: HNBD		Assoc Factor: None Apparent		Lap/Shoulder Harness Used	Cell Phone Not In Use				
Party 2 Driver	EAST	Proceeding Straight	F	Age: 56	2004 TOYOTA	CAMRY	Passenger Car, Station Wagon, Jeep				
Veh Type:		Sobriety: HNBD		Assoc Factor: None Apparent		Lap/Shoulder Harness Used	Cell Phone Not In Use				
20341011	12/6/2020	11:59 Sunday		EUCLID AVE - 11TH ST		0'	Direction: Not Stated	Daylight	Clear	Pty at Fault:1	
	Broadside	Other Motor Vehicle		Traffic Signals and Signs		21453(A)	Hit & Run: No	Complaint of Pain	# Inj: 2	# Killed: 0	
Party 1 Driver	SOUT	Proceeding Straight	F	Age: 37	2016 NISSAN	ALTIMA	Passenger Car, Station Wagon, Jeep				
Veh Type:		Sobriety: HNBD		Assoc Factor: None Apparent		Lap/Shoulder Harness Used	Cell Phone Not In Use				
Party 2 Driver	EAST	Proceeding Straight	M	Age: 37	2001 TOYOTA	TACOMA	Pickups & Panels				
Veh Type:		Sobriety: HNBD		Assoc Factor: None Apparent		Lap/Shoulder Harness Used	Cell Phone Not In Use				
20357010	12/22/2020	11:12 Tuesday		EUCLID AVE - 9TH ST		0'	Direction: Not Stated	Daylight	Clear	Pty at Fault:1	
	Broadside	Other Motor Vehicle		Traffic Signals and Signs		21453(A)	Hit & Run: No	Other Visible Injury	# Inj: 3	# Killed: 0	
Party 1 Driver	SOUT	Proceeding Straight	M	Age: 34	2013 MINI	PACEMAN	Passenger Car, Station Wagon, Jeep				
Veh Type:		Sobriety: HNBD		Assoc Factor: None Apparent		Lap/Shoulder Harness Used	Cell Phone Not In Use				
Party 2 Driver	WEST	Proceeding Straight	M	Age: 35	2000 HONDA	CIVIC	Passenger Car, Station Wagon, Jeep				
Veh Type:		Sobriety: HNBD		Assoc Factor: None Apparent		Lap/Shoulder Harness Used	Cell Phone Not In Use				
21027014	1/27/2021	16:14 Wednesday		EUCLID AVE - F ST		25'	Direction: SOUTH	Daylight	Clear	Pty at Fault:1	
	Rear-End	Parked Motor Vehicle		Improper Turning		22107	Hit & Run: Misde	Property Damage Only	# Inj: 0	# Killed: 0	
Party 1 Driver	SOUT	Other Unsafe Turning	Not Sta	Age:	1998 DODGE	RAM	Pickups & Panels				
Veh Type:		Sobriety: HBD Impairment Un		Assoc Factor: None Apparent			Not Stated				
Party 2 Parked Vehicle	SOUT	Parked	Not Sta	Age:	1994 CHEVROLET	SILVERADO	Pickups & Panels				
Veh Type:		Sobriety: Not Applicable		Assoc Factor: None Apparent			Not Stated				

21051006	2/20/2021	10:15	Saturday	EUCLID AVE - 8TH ST	0.5	0'	Direction: Not Stated	Daylight	Clear	Pty at Fault:1
	Broadside		Other Motor Vehicle	Traffic Signals and Signs		21453(A)	Hit & Run: No	Other Visible Injury	# Inj: 1	# Killed: 0
Party 1 Driver	SOUT	Proceeding Straight	F	Age: 39	2018 MAZDA	MAZDA3	Passenger Car, Station Wagon, Jeep			
Veh Type:		Sobriety: HNBD		Assoc Factor: None Apparent		Lap/Shoulder Harness Used	Cell Phone Not In Use			
Party 2 Driver	EAST	Proceeding Straight	M	Age: 66	1998 HARLEY DAVIDS	MC	Motorcycle			
Veh Type:		Sobriety: HNBD		Assoc Factor: None Apparent		M/C Helmet Driver - Yes	Cell Phone Not In Use			
21053012	2/23/2021	13:46	Tuesday	EUCLID AVE - 7TH ST		270'	Direction: NORTH	Daylight	Clear	Pty at Fault:1
	Rear-End		Other Motor Vehicle	Unsafe Speed		22350	Hit & Run: No	Other Visible Injury	# Inj: 8	# Killed: 0
Party 1 Driver	SOUT	Proceeding Straight	M	Age: 24	2006 CHEVROLET	SILVERADO	Pickups & Panels			
Veh Type:		Sobriety: HNBD		Assoc Factor: None Apparent		Lap/Shoulder Harness Used	Cell Phone Not In Use			
Party 2 Driver	SOUT	Stopped In Road	F	Age: 29	2016 FORD	FUSION	Passenger Car, Station Wagon, Jeep			
Veh Type:		Sobriety: HNBD		Assoc Factor: None Apparent		Lap/Shoulder Harness Used	Cell Phone Not In Use			
Party 3 Driver	SOUT	Stopped In Road	M	Age: 53	2013 FORD	F-350	Pickups & Panels			
Veh Type:		Sobriety: HNBD		Assoc Factor: None Apparent		Lap/Shoulder Harness Used	Cell Phone Not In Use			
21066002	3/7/2021	01:07	Sunday	EUCLID AVE - 7TH ST	0.5	0'	Direction: Not Stated	Dark - Street Lig	Clear	Pty at Fault:1
	Head-On		Other Motor Vehicle	Wrong Side of Road		21651(B)	Hit & Run: Misde	Property Damage Only	# Inj: 0	# Killed: 0
Party 1 Driver	SOUT	Traveling Wrong Way	M	Age: 49	2017 CADILLAC	CTS	Passenger Car, Station Wagon, Jeep			
Veh Type:		Sobriety: HBD Not Under Infl		Assoc Factor: None Apparent		Unknown	Cell Phone Not In Use			
Party 2 Driver	NORT	Proceeding Straight	F	Age: 37	2014 TOYOTA	COROLLA	Passenger Car, Station Wagon, Jeep			
Veh Type:		Sobriety: Not Applicable		Assoc Factor: None Apparent		Lap/Shoulder Harness Used	Cell Phone Not In Use			
21069025	3/10/2021	23:03	Wednesday	EUCLID AVE - VERNON ST		156'	Direction: SOUTH	Dark - Street Lig	Raining	Pty at Fault:1
	Hit Object		Fixed Object	Driving Under Influence		23152(A)	Hit & Run: No	Severe Injury	# Inj: 1	# Killed: 0
Party 1 Driver	SOUT	Other Unsafe Turning	M	Age: 30	2000 HONDA	ACCORD	Passenger Car, Station Wagon, Jeep			
Veh Type:		Sobriety: HBD Under Influen		Assoc Factor: Violation		Unknown	Cell Phone Not In Use			
21075001	3/16/2021	00:02	Tuesday	EUCLID AVE - 9TH ST	0.5	0'	Direction: Not Stated	Dark - Street Lig	Clear	Pty at Fault:1
	Hit Object		Fixed Object	Improper Turning		22107	Hit & Run: Misde	Property Damage Only	# Inj: 0	# Killed: 0
Party 1 Driver	NORT	Other Unsafe Turning	M	Age: 28	2002 GMC	SIERRA	Pickups & Panels			
Veh Type:		Sobriety: Impairment Not Kno		Assoc Factor: None Apparent		Lap/Shoulder Harness Used	Cell Phone Not In Use			
21077002	3/18/2021	02:02	Thursday	EUCLID AVE - ARROW HWY		108'	Direction: NORTH	Dark - Street Lig	Clear	Pty at Fault:0
	Rear-End		Parked Motor Vehicle	Improper Turning		22107	Hit & Run: No	Complaint of Pain	# Inj: 1	# Killed: 0
Party 1 Driver	NORT	Changing Lanes	F	Age: 25	2016 HYUNDAI	SONATA	Passenger Car, Station Wagon, Jeep			
Veh Type:		Sobriety: HBD Not Under Infl		Assoc Factor: Inattention		Lap/Shoulder Harness Used	Cell Phone Handheld In Use			
Party 2 Parked Vehicle	NORT	Parked	Not Sta	Age:	2018 FORD	F-150	Two Axle Truck			
Veh Type:		Sobriety: Not Applicable		Assoc Factor: None Apparent			Not Stated			
Party 3 Parked Vehicle	NORT	Parked	Not Sta	Age:	2017 SUBARU	OUTBACK	Passenger Car, Station Wagon, Jeep			
Veh Type:		Sobriety: Not Applicable		Assoc Factor: None Apparent			Not Stated			
21180008	4/10/2021	08:55	Saturday	EUCLID AVE - EUCLID PL		40'	Direction: SOUTH	Daylight	Clear	Pty at Fault:1
	Rear-End		Other Motor Vehicle	Unsafe Speed		22350	Hit & Run: No	Complaint of Pain	# Inj: 2	# Killed: 0
Party 1 Driver	SOUT	Proceeding Straight	M	Age: 21	UNKNOWN		Pickups & Panels			
Veh Type:		Sobriety: Impairment Not Kno		Assoc Factor: None Apparent		Unknown	Cell Phone Not In Use			

Party 2 Driver	SOUT	Making Right Turn	M	Age: 79	2005 BUICK	LA CROSSE	Passenger Car, Station Wagon, Jeep			
Veh Type:		Sobriety: HNBD		Assoc Factor: None Apparent		Lap/Shoulder Harness Used	Cell Phone Not In Use			
21107001	4/17/2021	00:11	Saturday	EUCLID AVE - ARROW HWY		47'	Direction: SOUTH	Dark - Street Lig	Clear	Pty at Fault:1
	Rear-End		Other Motor Vehicle	Driving Under Influence		23152(A)	Hit & Run: No	Complaint of Pain	# Inj: 1	# Killed: 0
Party 1 Driver	NORT	Proceeding Straight	M	Age: 28	2015 LEXUS	CT200H	Passenger Car, Station Wagon, Jeep			
Veh Type:		Sobriety: HBD Under Influen		Assoc Factor: Violation		Lap/Shoulder Harness Used	Cell Phone Not In Use			
Party 2 Driver	NORT	Stopped In Road	M	Age: 53	2015 ACURA	TLX	Passenger Car, Station Wagon, Jeep			
Veh Type:		Sobriety: HNBD		Assoc Factor: None Apparent		Lap/Shoulder Harness Used	Cell Phone Not In Use			
21114009	4/24/2021	16:34	Saturday	EUCLID AVE - ARROW HWY		100'	Direction: NORTH	Daylight	Clear	Pty at Fault:1
	Rear-End		Other Motor Vehicle	Driving Under Influence		23152(A)	Hit & Run: No	Complaint of Pain	# Inj: 2	# Killed: 0
Party 1 Driver	SOUT	Proceeding Straight	M	Age: 64	2017 TOYOTA	RAV4	Sport Utility Vehicle			
Veh Type:		Sobriety: HBD Under Influen		Assoc Factor: Violation		Lap/Shoulder Harness Used	Cell Phone Not In Use			
Party 2 Driver	SOUT	Stopped In Road	F	Age: 39	2009 TOYOTA	COROLLA	Passenger Car, Station Wagon, Jeep			
Veh Type:		Sobriety: HNBD		Assoc Factor: None Apparent		Lap/Shoulder Harness Used	Cell Phone Not In Use			
21119011	4/29/2021	13:54	Thursday	EUCLID AVE - FOOTHILL BLVD		275'	Direction: SOUTH	Daylight	Clear	Pty at Fault:1
	Broadside		Other Motor Vehicle	Auto R/W Violation		21802(A)	Hit & Run: No	Complaint of Pain	# Inj: 1	# Killed: 0
Party 1 Driver	WEST	Proceeding Straight	F	Age: 31	2019 INFINITI	QX50	Sport Utility Vehicle			
Veh Type:		Sobriety: HNBD		Assoc Factor: None Apparent		Lap/Shoulder Harness Used	Cell Phone Not In Use			
Party 2 Driver	SOUT	Proceeding Straight	F	Age: 51	2006 MINI	COOPER	Passenger Car, Station Wagon, Jeep			
Veh Type:		Sobriety: HNBD		Assoc Factor: None Apparent		Lap/Shoulder Harness Used	Cell Phone Not In Use			
21125013	5/5/2021	11:12	Wednesday	EUCLID AVE - FOOTHILL BLVD		53'	Direction: SOUTH	Daylight	Clear	Pty at Fault:1
	Rear-End		Other Motor Vehicle	Unsafe Speed		22350	Hit & Run: No	Complaint of Pain	# Inj: 1	# Killed: 0
Party 1 Driver	NORT	Proceeding Straight	F	Age: 51	2013 HONDA	PILOT	Passenger Car, Station Wagon, Jeep			
Veh Type:		Sobriety: HNBD		Assoc Factor: None Apparent		Lap/Shoulder Harness Used	Cell Phone Not In Use			
Party 2 Driver	NORT	Stopped In Road	M	Age: 53	2019 TOYOTA	TACOMA	Pickups & Panels			
Veh Type:		Sobriety: HNBD		Assoc Factor: None Apparent		Lap/Shoulder Harness Used	Cell Phone Not In Use			
21129010	5/9/2021	12:26	Sunday	EUCLID AVE - FOOTHILL BLVD	0.25	0'	Direction: Not Stated	Daylight	Clear	Pty at Fault:1
	Broadside		Other Motor Vehicle	Improper Turning		22100(B)	Hit & Run: No	Complaint of Pain	# Inj: 3	# Killed: 0
Party 1 Driver	EAST	Making Left Turn	M	Age: 49	2014 HONDA	CR-V	Sport Utility Vehicle			
Veh Type:		Sobriety: HNBD		Assoc Factor: None Apparent		Lap/Shoulder Harness Used	Cell Phone Not In Use			
Party 2 Driver	NORT	Proceeding Straight	F	Age: 25	2019 HYUNDAI	VELOSTER	Passenger Car, Station Wagon, Jeep			
Veh Type:		Sobriety: HNBD		Assoc Factor: None Apparent		Lap/Shoulder Harness Used	Cell Phone Not In Use			
Party 3 Driver	WEST	Stopped In Road	M	Age: 56	2018 NISSAN	ALTIMA	Passenger Car, Station Wagon, Jeep			
Veh Type:		Sobriety: HNBD		Assoc Factor: None Apparent		Lap/Shoulder Harness Used	Cell Phone Not In Use			
21131003	5/11/2021	06:28	Tuesday	EUCLID AVE - 7TH ST	0.5	0'	Direction: Not Stated	Daylight	Clear	Pty at Fault:1
	Broadside		Other Motor Vehicle	Traffic Signals and Signs		21453(A)	Hit & Run: No	Complaint of Pain	# Inj: 2	# Killed: 0
Party 1 Driver	NORT	Proceeding Straight	F	Age: 39	2004 ACURA	MDX	Sport Utility Vehicle			
Veh Type:		Sobriety: HNBD		Assoc Factor: None Apparent		Lap/Shoulder Harness Used	Cell Phone Not In Use			
Party 2 Driver	WEST	Proceeding Straight	M	Age: 64	2011 VOLKSWAGEN	JETTA	Passenger Car, Station Wagon, Jeep			
Veh Type:		Sobriety: HNBD		Assoc Factor: None Apparent		Lap/Shoulder Harness Used	Cell Phone Not In Use			
Party 3 Driver	WEST	Proceeding Straight	F	Age: 33	2013 HYUNDAI	SONATA	Passenger Car, Station Wagon, Jeep			
Veh Type:		Sobriety: HNBD		Assoc Factor: None Apparent		Lap/Shoulder Harness Used	Cell Phone Not In Use			

EUCLID AVE from FOOTHILL BLVD to 7TH ST

21132022	5/12/2021	18:00	Wednesday	EUCLID AVE - 9TH ST		200'	Direction: NORTH	Daylight	Clear	Pty at Fault:1
	Rear-End		Other Motor Vehicle	Unsafe Speed		22350	Hit & Run: No	Complaint of Pain	# Inj: 1	# Killed: 0
Party 1 Driver	SOUT	Proceeding Straight	F	Age: 62	2011 TOYOTA	HIGHLANDER	Sport Utility Vehicle			
Veh Type:		Sobriety: HNBD		Assoc Factor: None Apparent		Lap/Shoulder Harness Used	Cell Phone Not In Use			
Party 2 Driver	SOUT	Stopped In Road	F	Age: 34	2017 GMC	TERRAIN	Sport Utility Vehicle			
Veh Type:		Sobriety: HNBD		Assoc Factor: None Apparent		Lap/Shoulder Harness Used	Cell Phone Not In Use			
21143018	5/23/2021	15:44	Sunday	EUCLID AVE - 7TH ST	0.5	0'	Direction: Not Stated	Daylight	Clear	Pty at Fault:1
	Broadside		Other Motor Vehicle	Auto R/W Violation		21801(A)	Hit & Run: No	Complaint of Pain	# Inj: 2	# Killed: 0
Party 1 Driver	WEST	Making Left Turn	M	Age: 21	2019 TOYOTA	CAMRY	Passenger Car, Station Wagon, Jeep			
Veh Type:		Sobriety: HNBD		Assoc Factor: None Apparent		Lap/Shoulder Harness Used	Cell Phone Not In Use			
Party 2 Driver	EAST	Proceeding Straight	F	Age: 67	2019 FORD	EDGE	Sport Utility Vehicle			
Veh Type:		Sobriety: HNBD		Assoc Factor: None Apparent		Lap/Shoulder Harness Used	Cell Phone Not In Use			
21145013	5/25/2021	16:12	Tuesday	EUCLID AVE - 8TH ST		105'	Direction: NORTH	Daylight	Clear	Pty at Fault:1
	Rear-End		Other Motor Vehicle	Unsafe Speed		22350	Hit & Run: No	Complaint of Pain	# Inj: 1	# Killed: 0
Party 1 Driver	SOUT	Proceeding Straight	F	Age: 69	2006 TOYOTA	CAMRY	Passenger Car, Station Wagon, Jeep			
Veh Type:		Sobriety: HNBD		Assoc Factor: None Apparent		Lap/Shoulder Harness Used	Cell Phone Not In Use			
Party 2 Driver	SOUT	Stopped In Road	M	Age: 48	2006 TOYOTA	COROLLA	Passenger Car, Station Wagon, Jeep			
Veh Type:		Sobriety: HNBD		Assoc Factor: None Apparent		Lap/Shoulder Harness Used	Cell Phone Not In Use			
Party 3 Driver	SOUT	Stopped In Road	F	Age: 68	2014 TOYOTA	VENZA	Sport Utility Vehicle			
Veh Type:		Sobriety: HNBD		Assoc Factor: None Apparent		Lap/Shoulder Harness Used	Cell Phone Not In Use			
21164002	6/13/2021	02:25	Sunday	EUCLID AVE - 8TH ST	0.5	0'	Direction: Not Stated	Dark - Street Lig	Clear	Pty at Fault:1
	Broadside		Other Motor Vehicle	Driving Under Influence		23152(A)	Hit & Run: No	Severe Injury	# Inj: 2	# Killed: 0
Party 1 Driver	SOUT	Proceeding Straight	F	Age: 22	2018 NISSAN	ALTIMA	Passenger Car, Station Wagon, Jeep			
Veh Type:		Sobriety: HBD Under Influen		Assoc Factor: Violation		Lap/Shoulder Harness Used	Cell Phone Not In Use			
Party 2 Driver	EAST	Proceeding Straight	M	Age: 23	2002 BMW	325i	Passenger Car, Station Wagon, Jeep			
Veh Type:		Sobriety: HNBD		Assoc Factor: None Apparent		Lap/Shoulder Harness Used	Cell Phone Not In Use			
21191020	7/10/2021	22:28	Saturday	9TH ST - EUCLID AVE	0.5	0'	Direction: NORTH	Dark - Street Lig	Clear	Pty at Fault:1
	Rear-End		Other Motor Vehicle	Driving Under Influence		23152(A)	Hit & Run: No	Complaint of Pain	# Inj: 1	# Killed: 0
Party 1 Driver	WEST	Making Left Turn	M	Age: 28	2017 ACURA	TL	Passenger Car, Station Wagon, Jeep			
Veh Type:		Sobriety: HBD Under Influen		Assoc Factor: Violation		Lap/Shoulder Harness Used	Cell Phone Not In Use			
Party 2 Driver	WEST	Stopped In Road	M	Age: 55	2020 FORD	F-250	Pickups & Panels			
Veh Type:		Sobriety: HNBD		Assoc Factor: None Apparent		Lap/Shoulder Harness Used	Cell Phone Not In Use			
21193034	7/12/2021	21:56	Monday	EUCLID AVE - ARROW HWY	0.5	0'	Direction: Not Stated	Dark - Street Lig	Clear	Pty at Fault:1
	Broadside		Other Motor Vehicle	Driving Under Influence		23152(A)	Hit & Run: No	Severe Injury	# Inj: 4	# Killed: 0
Party 1 Driver	WEST	Proceeding Straight	M	Age: 28	2014 CHEVROLET	CRUZE	Passenger Car, Station Wagon, Jeep			
Veh Type:		Sobriety: HBD Under Influen		Assoc Factor: Violation		Lap/Shoulder Harness Used	Cell Phone Not In Use			
Party 2 Driver	SOUT	Proceeding Straight	F	Age: 48	2014 NISSAN	ALTIMA	Passenger Car, Station Wagon, Jeep			
Veh Type:		Sobriety: HNBD		Assoc Factor: None Apparent		Lap/Shoulder Harness Used	Cell Phone Not In Use			
21204004	7/23/2021	08:09	Friday	EUCLID AVE - 9TH ST	0.5	0'	Direction: Not Stated	Daylight	Clear	Pty at Fault:1
	Broadside		Other Motor Vehicle	Traffic Signals and Signs		21453(A)	Hit & Run: No	Other Visible Injury	# Inj: 1	# Killed: 0

Party 1 Driver	WEST	Stopped In Road	F	Age: 29	2005 TOYOTA	PRIUS	Passenger Car, Station Wagon, Jeep			
Veh Type:		Sobriety: HNBD		Assoc Factor: None Apparent		Lap/Shoulder Harness Used	Cell Phone Not In Use			
Party 2 Driver	SOUT	Proceeding Straight	M	Age: 23	2020 HONDA	CR-V	Sport Utility Vehicle			
Veh Type:		Sobriety: HNBD		Assoc Factor: None Apparent		Lap/Shoulder Harness Used	Cell Phone Not In Use			
21214013	8/2/2021	13:05	Monday	8TH ST - EUCLID AVE		0'	Direction: Not Stated	Daylight	Clear	Pty at Fault:1
	Sideswipe		Other Motor Vehicle	Improper Turning	0.5	22107	Hit & Run: No	Complaint of Pain	# Inj: 1	# Killed: 0
Party 1 Driver	EAST	Other Unsafe Turning	M	Age: 32	2017 NISSAN	SENTRA	Passenger Car, Station Wagon, Jeep			
Veh Type:		Sobriety: HNBD		Assoc Factor: None Apparent		Lap/Shoulder Harness Used	Cell Phone Not In Use			
Party 2 Driver	EAST	Proceeding Straight	M	Age: 39	2018 HYUNDAI	ELANTRA	Passenger Car, Station Wagon, Jeep			
Veh Type:		Sobriety: HNBD		Assoc Factor: None Apparent		Lap/Shoulder Harness Used	Cell Phone Not In Use			
21222018	8/10/2021	18:46	Tuesday	EUCLID AVE - 8TH ST		0'	Direction: Not Stated	Daylight	Clear	Pty at Fault:1
	Broadside		Bicycle	Improper Turning	0.5	22100(A)	Hit & Run: No	Complaint of Pain	# Inj: 1	# Killed: 0
Party 1 Driver	SOUT	Making Right Turn	M	Age: 35	2020 NISSAN	SENTRA	Passenger Car, Station Wagon, Jeep			
Veh Type:		Sobriety: HNBD		Assoc Factor: None Apparent		Lap/Shoulder Harness Used	Cell Phone Not In Use			
Party 2 Bicyclist	SOUT	Proceeding Straight	F	Age: 31	2021 CANNONDALE		Bicycle			
Veh Type:		Sobriety: HNBD		Assoc Factor: None Apparent		None In Vehicle	Cell Phone Not In Use			
21227011	8/15/2021	16:31	Sunday	EUCLID AVE - 7TH ST		0'	Direction: Not Stated	Daylight	Clear	Pty at Fault:1
	Broadside		Other Motor Vehicle	Traffic Signals and Signs	0.5	21453(A)	Hit & Run: No	Complaint of Pain	# Inj: 1	# Killed: 0
Party 1 Driver	NORT	Proceeding Straight	M	Age: 88	1997 NISSAN	TRUCK	Pickups & Panels			
Veh Type:		Sobriety: HNBD		Assoc Factor: None Apparent		Lap/Shoulder Harness Used	Cell Phone Not In Use			
Party 2 Driver	EAST	Stopped In Road	F	Age: 25	2016 BUICK	ENCORE	Sport Utility Vehicle			
Veh Type:		Sobriety: HNBD		Assoc Factor: None Apparent		Lap/Shoulder Harness Used	Cell Phone Not In Use			
21252021	9/9/2021	16:54	Thursday	EUCLID AVE - G ST (N)		138'	Direction: SOUTH	Daylight	Clear	Pty at Fault:1
	Rear-End		Other Motor Vehicle	Unsafe Speed		22350	Hit & Run: No	Complaint of Pain	# Inj: 2	# Killed: 0
Party 1 Driver	NORT	Proceeding Straight	F	Age: 29	2016 HYUNDAI	TUCSON	Sport Utility Vehicle			
Veh Type:		Sobriety: HNBD		Assoc Factor: Inattention		Lap/Shoulder Harness Used	Cell Phone Not In Use			
Party 2 Driver	NORT	Slowing / Stopping	M	Age: 46	2017 CHEVROLET	VOLT	Passenger Car, Station Wagon, Jeep			
Veh Type:		Sobriety: HNBD		Assoc Factor: None Apparent		Lap/Shoulder Harness Used	Cell Phone Not In Use			
21256016	9/13/2021	16:52	Monday	EUCLID AVE - G ST (N)		0'	Direction: Not Stated	Daylight	Clear	Pty at Fault:1
	Broadside		Other Motor Vehicle	Auto R/W Violation		21802(A)	Hit & Run: No	Complaint of Pain	# Inj: 2	# Killed: 0
Party 1 Driver	WEST	Proceeding Straight	M	Age: 24	2012 HONDA	CIVIC	Passenger Car, Station Wagon, Jeep			
Veh Type:		Sobriety: HNBD		Assoc Factor: None Apparent		Lap/Shoulder Harness Used	Cell Phone Not In Use			
Party 2 Driver	NORT	Proceeding Straight	M	Age: 41	2018 SUBARU	CROSSTREK	Sport Utility Vehicle			
Veh Type:		Sobriety: HNBD		Assoc Factor: None Apparent		Lap/Shoulder Harness Used	Cell Phone Not In Use			
21261021	9/18/2021	17:20	Saturday	EUCLID AVE - 11TH ST		0'	Direction: Not Stated	Daylight	Clear	Pty at Fault:1
	Broadside		Other Motor Vehicle	Traffic Signals and Signs	0.5	21453(A)	Hit & Run: No	Other Visible Injury	# Inj: 2	# Killed: 0
Party 1 Driver	SOUT	Proceeding Straight	M	Age: 40	2000 DODGE	CARAVAN	Passenger Car, Station Wagon, Jeep			
Veh Type:		Sobriety: Not Applicable		Assoc Factor: Inattention		Lap/Shoulder Harness Used	Cell Phone Not In Use			
Party 2 Driver	EAST	Proceeding Straight	M	Age: 22	1993 DODGE	W250	Pickups & Panels			
Veh Type:		Sobriety: Not Applicable		Assoc Factor: None Apparent		Lap/Shoulder Harness Used	Cell Phone Not In Use			

EUCLID AVE from FOOTHILL BLVD to 7TH ST

21265011	9/22/2021	12:24	Wednesday	8TH ST - EUCLID AVE	0.5	0'	Direction: Not Stated	Daylight	Clear	Pty at Fault:1
	Broadside		Other Motor Vehicle	Traffic Signals and Signs		21453(A)	Hit & Run: No	Complaint of Pain	# Inj: 4	# Killed: 0
Party 1 Driver Veh Type:	WEST	Proceeding Straight	M	Age: 67	2018 CHEVROLET	EQUINOX	Passenger Car, Station Wagon, Jeep			
		Sobriety: HNBD		Assoc Factor: None Apparent		Lap/Shoulder Harness Used	Cell Phone Not In Use			
Party 2 Driver Veh Type:	NORT	Proceeding Straight	M	Age: 35	2013 MERCEDES-BENZ	C-CLASS	Passenger Car, Station Wagon, Jeep			
		Sobriety: HNBD		Assoc Factor: None Apparent		Lap/Shoulder Harness Used	Cell Phone Not In Use			
21269006	9/26/2021	10:00	Sunday	ARROW HWY - EUCLID AVE	0.5	0'	Direction: Not Stated	Daylight	Clear	Pty at Fault:1
	Broadside		Other Motor Vehicle	Traffic Signals and Signs		21453(A)	Hit & Run: No	Complaint of Pain	# Inj: 1	# Killed: 0
Party 1 Driver Veh Type:	WEST	Proceeding Straight	F	Age: 43	2017 VOLKSWAGEN	JETTA	Passenger Car, Station Wagon, Jeep			
		Sobriety: HNBD		Assoc Factor: None Apparent		Lap/Shoulder Harness Used	Cell Phone Not In Use			
Party 2 Driver Veh Type:	NORT	Proceeding Straight	F	Age: 47	2015 GMC	ACADIA	Sport Utility Vehicle			
		Sobriety: HNBD		Assoc Factor: None Apparent		Lap/Shoulder Harness Used	Cell Phone Not In Use			
21273027	9/30/2021	22:59	Thursday	EUCLID AVE - ARROW HWY	0.5	0'	Direction: Not Stated	Dark - Street Lig	Clear	Pty at Fault:1
	Broadside		Other Motor Vehicle	Traffic Signals and Signs		21453(A)	Hit & Run: No	Complaint of Pain	# Inj: 2	# Killed: 0
Party 1 Driver Veh Type:	WEST	Proceeding Straight	M	Age: 30	2014 CHRYSLER	200	Passenger Car, Station Wagon, Jeep			
		Sobriety: HNBD		Assoc Factor: None Apparent		Lap/Shoulder Harness Used	Cell Phone Not In Use			
Party 2 Driver Veh Type:	SOUT	Proceeding Straight	M	Age: 20	2010 FORD	ESCAPE	Passenger Car, Station Wagon, Jeep			
		Sobriety: HNBD		Assoc Factor: None Apparent		Lap/Shoulder Harness Used	Cell Phone Not In Use			
21275009	10/2/2021	10:00	Saturday	EUCLID AVE - EUCLID PL		0'	Direction: Not Stated	Daylight	Clear	Pty at Fault:1
	Hit Object	Fixed Object		Improper Turning		22107	Hit & Run: No	Complaint of Pain	# Inj: 1	# Killed: 0
Party 1 Driver Veh Type:	SOUT	Proceeding Straight	M	Age: 75	2021 ROLLS-ROYCE	PHANTOM	Passenger Car, Station Wagon, Jeep			
		Sobriety: HNBD		Assoc Factor: None Apparent		Lap/Shoulder Harness Used	Cell Phone Not In Use			
21281010	10/8/2021	14:40	Friday	EUCLID AVE - D ST		0'	Direction: Not Stated	Daylight	Clear	Pty at Fault:1
	Broadside		Other Motor Vehicle	Auto R/W Violation		21802(A)	Hit & Run: No	Other Visible Injury	# Inj: 2	# Killed: 0
Party 1 Driver Veh Type:	WEST	Proceeding Straight	F	Age: 41	2018 JEEP	COMPASS	Sport Utility Vehicle			
		Sobriety: HNBD		Assoc Factor: None Apparent		Lap/Shoulder Harness Used	Cell Phone Not In Use			
Party 2 Driver Veh Type:	NORT	Proceeding Straight	F	Age: 46	2015 VOLVO	240	Passenger Car, Station Wagon, Jeep			
		Sobriety: HNBD		Assoc Factor: None Apparent		Lap/Shoulder Harness Used	Cell Phone Not In Use			
21282013	10/9/2021	18:41	Saturday	ARROW HWY - EUCLID AVE	0.5	0'	Direction: Not Stated	Dark - Street Lig	Clear	Pty at Fault:1
	Broadside		Other Motor Vehicle	Auto R/W Violation		21801(A)	Hit & Run: No	Other Visible Injury	# Inj: 3	# Killed: 0
Party 1 Driver Veh Type:	WEST	Stopped In Road	M	Age: 18	2015 TOYOTA	PRIUS	Passenger Car, Station Wagon, Jeep			
		Sobriety: HNBD		Assoc Factor: None Apparent		Lap/Shoulder Harness Used	Cell Phone Not In Use			
Party 2 Driver Veh Type:	EAST	Proceeding Straight	F	Age: 56	2007 TOYOTA	COROLLA	Passenger Car, Station Wagon, Jeep			
		Sobriety: HNBD		Assoc Factor: None Apparent		Lap/Shoulder Harness Used	Cell Phone Not In Use			
21284015	10/11/2021	19:20	Monday	EUCLID AVE - 9TH ST	0.5	0'	Direction: Not Stated	Dark - Street Lig	Clear	Pty at Fault:1
	Broadside		Other Motor Vehicle	Traffic Signals and Signs		21453(A)	Hit & Run: No	Complaint of Pain	# Inj: 2	# Killed: 0
Party 1 Driver Veh Type:	NORT	Proceeding Straight	M	Age: 64	2005 CHEVROLET	SILVERADO	Pickups & Panels			
		Sobriety: HNBD		Assoc Factor: None Apparent		Lap/Shoulder Harness Used	Cell Phone Not In Use			
Party 2 Driver Veh Type:	EAST	Proceeding Straight	F	Age: 37	2004 HONDA	CIVIC	Passenger Car, Station Wagon, Jeep			
		Sobriety: HNBD		Assoc Factor: None Apparent		Lap/Shoulder Harness Used	Cell Phone Not In Use			

EUCLID AVE from FOOTHILL BLVD to 7TH ST

21286013	10/13/2021	12:53	Wednesday	EUCLID AVE - 9TH ST	0.5	0'	Direction: Not Stated	Daylight	Clear	Pty at Fault:1
	Broadside		Other Motor Vehicle	Traffic Signals and Signs		21453(A)	Hit & Run: No	Other Visible Injury	# Inj: 1	# Killed: 0
Party 1 Driver	SOUT	Proceeding Straight	M	Age: 80	2018 TOYOTA	RAV4	Sport Utility Vehicle			
Veh Type:		Sobriety: HNBD		Assoc Factor: None Apparent	Lap/Shoulder Harness Used		Cell Phone Not In Use			
Party 2 Driver	EAST	Proceeding Straight	M	Age: 45	2003 HARLEY DAVIDS	DYNA SUPERGL	Motorcycle			
Veh Type:		Sobriety: HNBD		Assoc Factor: None Apparent	M/C Helmet Driver - Yes		Cell Phone Not In Use			
21291019	10/18/2021	20:52	Monday	FOOTHILL BLVD - EUCLID AVE	0.25	0'	Direction: Not Stated	Dark - Street Lig	Clear	Pty at Fault:1
	Broadside		Other Motor Vehicle	Traffic Signals and Signs		21453(A)	Hit & Run: No	Complaint of Pain	# Inj: 1	# Killed: 0
Party 1 Driver	SOUT	Making Left Turn	F	Age: 43	2012 VOLKSWAGEN	JETTA	Passenger Car, Station Wagon, Jeep			
Veh Type:		Sobriety: HNBD		Assoc Factor: None Apparent	Lap/Shoulder Harness Used		Cell Phone Not In Use			
Party 2 Driver	NORT	Proceeding Straight	F	Age: 66	2015 LEXUS	CT 200	Passenger Car, Station Wagon, Jeep			
Veh Type:		Sobriety: HNBD		Assoc Factor: None Apparent	Lap/Shoulder Harness Used		Cell Phone Not In Use			
21299003	10/26/2021	06:40	Tuesday	EUCLID AVE - FOOTHILL BLVD		52'	Direction: SOUTH	Daylight	Clear	Pty at Fault:1
	Rear-End		Other Motor Vehicle	Unsafe Speed		22350	Hit & Run: No	Complaint of Pain	# Inj: 1	# Killed: 0
Party 1 Driver	NORT	Proceeding Straight	M	Age: 68	2002 FORD	RANGER	Pickups & Panels			
Veh Type:		Sobriety: HNBD		Assoc Factor: None Apparent	Lap/Shoulder Harness Used		Cell Phone Not In Use			
Party 2 Driver	NORT	Stopped In Road	M	Age: 42	2013 TOYOTA	CAMRY	Passenger Car, Station Wagon, Jeep			
Veh Type:		Sobriety: HNBD		Assoc Factor: None Apparent	Lap/Shoulder Harness Used		Cell Phone Not In Use			
21314015	11/10/2021	13:00	Wednesday	EUCLID AVE - 7TH ST	0.5	0'	Direction: Not Stated	Daylight	Clear	Pty at Fault:1
	Broadside		Other Motor Vehicle	Impeding Traffic		22526(A)	Hit & Run: No	Complaint of Pain	# Inj: 1	# Killed: 0
Party 1 Driver	SOUT	Changing Lanes	F	Age: 60	2014 DODGE	RAM	Pickups & Panels			
Veh Type:		Sobriety: HNBD		Assoc Factor: Violation	Lap/Shoulder Harness Used		Cell Phone Not In Use			
Party 2 Driver	EAST	Proceeding Straight	F	Age: 36	2009 HONDA	ACCORD	Passenger Car, Station Wagon, Jeep			
Veh Type:		Sobriety: HNBD		Assoc Factor: Stop and Go Traffi	Lap/Shoulder Harness Used		Cell Phone Not In Use			
Party 3 Driver	SOUT	Stopped In Road	M	Age: 30	2007 CHEVROLET	COLORADO	Pickups & Panels			
Veh Type:		Sobriety: HNBD		Assoc Factor: Stop and Go Traffi	Lap/Shoulder Harness Used		Cell Phone Not In Use			
21318005	11/14/2021	13:12	Sunday	ARROW HWY - EUCLID AVE	0.5	0'	Direction: Not Stated	Daylight	Clear	Pty at Fault:1
	Broadside		Other Motor Vehicle	Auto R/W Violation		21801(A)	Hit & Run: No	Complaint of Pain	# Inj: 1	# Killed: 0
Party 1 Driver	WEST	Proceeding Straight	M	Age: 32	2008 TOYOTA	TUNDRA	Pickups & Panels			
Veh Type:		Sobriety: HNBD		Assoc Factor: None Apparent	Lap/Shoulder Harness Used		Cell Phone Not In Use			
Party 2 Driver	EAST	Making Left Turn	F	Age: 54	2017 JAGUAR	XE	Passenger Car, Station Wagon, Jeep			
Veh Type:		Sobriety: HNBD		Assoc Factor: None Apparent	Lap/Shoulder Harness Used		Cell Phone Not In Use			
21324015	11/20/2021	12:37	Saturday	EUCLID AVE - FOOTHILL BLVD		297'	Direction: SOUTH	Daylight	Clear	Pty at Fault:1
	Broadside		Bicycle	Auto R/W Violation		21804(A)	Hit & Run: No	Other Visible Injury	# Inj: 1	# Killed: 0
Party 1 Driver	EAST	Proceeding Straight	M	Age: 55	2017 TOYOTA	PRIUS	Passenger Car, Station Wagon, Jeep			
Veh Type:		Sobriety: HNBD		Assoc Factor: None Apparent	Lap/Shoulder Harness Used		Cell Phone Not In Use			
Party 2 Bicyclist	SOUT	Proceeding Straight	M	Age: 20			Bicycle			
Veh Type:		Sobriety: HNBD		Assoc Factor: None Apparent	Cell Phone Not In Use					
21327026	11/23/2021	18:34	Tuesday	8TH ST - EUCLID AVE	0.5	0'	Direction: Not Stated	Dark - Street Lig	Clear	Pty at Fault:1
	Sideswipe		Other Motor Vehicle	Unsafe Lane Change		21658(A)	Hit & Run: No	Complaint of Pain	# Inj: 1	# Killed: 0

EUCLID AVE from FOOTHILL BLVD to 7TH ST

Party 1 Driver	WEST	Proceeding Straight	M	Age: 47	2021 TOYOTA	TACOMA	Pickups & Panels					
Veh Type:		Sobriety: HNBD			Assoc Factor: None Apparent	Lap/Shoulder Harness Used	Cell Phone Not In Use					
Party 2 Driver	WEST	Changing Lanes	F	Age: 23	2016 HONDA	CIVIC	Passenger Car, Station Wagon, Jeep					
Veh Type:		Sobriety: HNBD			Assoc Factor: None Apparent	Lap/Shoulder Harness Used	Cell Phone Not In Use					
21339020	12/5/2021	17:29	Sunday	EUCLID AVE - FOOTHILL BLVD	0.25	0'	Direction: Not Stated	Dark - Street Lig	Clear	Pty at Fault:1		
	Broadside	Bicycle		Wrong Side of Road		21650.1	Hit & Run: No	Other Visible Injury	# Inj: 1	# Killed: 0		
Party 1 Bicyclist	EAST	Making Right Turn	M	Age: 62	UNKNOWN	SINGLE SPEED	Bicycle					
Veh Type:		Sobriety: HNBD			Assoc Factor: None Apparent	None In Vehicle	Cell Phone Not In Use					
Party 2 Driver	SOUT	Proceeding Straight	M	Age: 30	2008 NISSAN	SENTRA	Passenger Car, Station Wagon, Jeep					
Veh Type:		Sobriety: HNBD			Assoc Factor: None Apparent	Lap/Shoulder Harness Used	Cell Phone Not In Use					
21340008	12/6/2021	10:34	Monday	EUCLID AVE - FOOTHILL BLVD	0.25	0'	Direction: Not Stated	Daylight	Clear	Pty at Fault:1		
	Broadside	Other Motor Vehicle		Traffic Signals and Signs		21453(A)	Hit & Run: No	Complaint of Pain	# Inj: 1	# Killed: 0		
Party 1 Driver	SOUT	Proceeding Straight	M	Age: 80	2007 CHEVROLET	CORVETTE	Passenger Car, Station Wagon, Jeep					
Veh Type:		Sobriety: HNBD			Assoc Factor: None Apparent	Lap/Shoulder Harness Used	Cell Phone Not In Use					
Party 2 Driver	NORT	Making Left Turn	F	Age: 26	2009 TOYOTA	RAV4	Sport Utility Vehicle					
Veh Type:		Sobriety: HNBD			Assoc Factor: None Apparent	Lap/Shoulder Harness Used	Cell Phone Not In Use					
21342003	12/8/2021	07:05	Wednesday	EUCLID AVE - 9TH ST	0.5	0'	Direction: Not Stated	Daylight	Clear	Pty at Fault:1		
	Broadside	Other Motor Vehicle		Traffic Signals and Signs		21453(A)	Hit & Run: No	Other Visible Injury	# Inj: 2	# Killed: 0		
Party 1 Driver	SOUT	Proceeding Straight	M	Age: 57	2015 DODGE	CHARGER	Passenger Car, Station Wagon, Jeep					
Veh Type:		Sobriety: HNBD			Assoc Factor: None Apparent	Lap/Shoulder Harness Used	Cell Phone Not In Use					
Party 2 Driver	EAST	Proceeding Straight	F	Age: 29	2016 KIA	SOUL	Passenger Car, Station Wagon, Jeep					
Veh Type:		Sobriety: HNBD			Assoc Factor: None Apparent	Lap/Shoulder Harness Used	Cell Phone Not In Use					
21345004	12/11/2021	07:53	Saturday	EUCLID AVE - FOOTHILL BLVD	0.25	0'	Direction: Not Stated	Daylight	Clear	Pty at Fault:0		
	Broadside	Other Motor Vehicle		Unknown			Hit & Run: No	Other Visible Injury	# Inj: 1	# Killed: 0		
Party 1 Driver	NORT	Proceeding Straight	M	Age: 38	1996 TOYOTA	COROLLA	Passenger Car, Station Wagon, Jeep					
Veh Type:		Sobriety: HNBD			Assoc Factor: None Apparent	Lap/Shoulder Harness Used	Cell Phone Not In Use					
Party 2 Driver	SOUT	Making Left Turn	M	Age: 28	2018 CHEVROLET	SILVERADO	Pickups & Panels					
Veh Type:		Sobriety: HNBD			Assoc Factor: None Apparent	Lap/Shoulder Harness Used	Cell Phone Not In Use					
21348015	12/14/2021	17:27	Tuesday	EUCLID AVE - 8TH ST		227'	Direction: SOUTH	Dark - Street Lig	Cloudy	Pty at Fault:1		
	Rear-End	Other Motor Vehicle		Unsafe Speed		22350	Hit & Run: No	Complaint of Pain	# Inj: 1	# Killed: 0		
Party 1 Driver	NORT	Proceeding Straight	M	Age: 17	2019 VOLKSWAGEN	JETTA	Passenger Car, Station Wagon, Jeep					
Veh Type:		Sobriety: HNBD			Assoc Factor: None Apparent	Lap/Shoulder Harness Used	Cell Phone Not In Use					
Party 2 Driver	NORT	Stopped In Road	F	Age: 59	2014 CHEVROLET	CRUZE	Passenger Car, Station Wagon, Jeep					
Veh Type:		Sobriety: HNBD			Assoc Factor: None Apparent	Lap/Shoulder Harness Used	Cell Phone Not In Use					
Party 3 Driver	NORT	Stopped In Road	F	Age: 46	2021 KIA	FORTE	Passenger Car, Station Wagon, Jeep					
Veh Type:		Sobriety: HNBD			Assoc Factor: None Apparent	Lap/Shoulder Harness Used	Cell Phone Not In Use					
21358013	12/24/2021	18:08	Friday	EUCLID AVE - ARROW HWY	0.5	0'	Direction: Not Stated	Dark - Street Lig	Clear	Pty at Fault:1		
	Broadside	Other Motor Vehicle		Traffic Signals and Signs		21453(A)	Hit & Run: No	Complaint of Pain	# Inj: 1	# Killed: 0		
Party 1 Driver	NORT	Proceeding Straight	F	Age: 42	2013 HONDA	ACCORD	Passenger Car, Station Wagon, Jeep					
Veh Type:		Sobriety: HNBD			Assoc Factor: None Apparent	Lap/Shoulder Harness Used	Cell Phone Not In Use					
Party 2 Driver	EAST	Proceeding Straight	F	Age: 45	2012 VOLKSWAGEN	PASSAT	Passenger Car, Station Wagon, Jeep					
Veh Type:		Sobriety: HNBD			Assoc Factor: None Apparent	Lap/Shoulder Harness Used	Cell Phone Not In Use					

EUCLID AVE from FOOTHILL BLVD to 7TH ST

22013017	1/13/2022	13:36	Thursday	EUCLID AVE - ARROW HWY		58'	Direction: EAST	Daylight	Clear	Pty at Fault:1
	Broadside		Other Motor Vehicle	Other Improper Driving			Hit & Run: Misde	Property Damage Only	# Inj: 0	# Killed: 0
Party 1 Driver	SOUT	Backing		M	Age: 20	2011 TOYOTA	TACOMA	Pickups & Panels		
Veh Type:		Sobriety: HNBD			Assoc Factor: None Apparent	Unknown		Cell Phone Not In Use		
Party 2 Driver	WEST	Stopped In Road		M	Age: 22	2021 NISSAN	350Z	Passenger Car, Station Wagon, Jeep		
Veh Type:		Sobriety: HNBD			Assoc Factor: None Apparent	Lap/Shoulder Harness Used		Cell Phone Not In Use		
22021024	1/21/2022	18:12	Friday	EUCLID AVE - 8TH ST		36'	Direction: SOUTH	Dark - Street Lig	Clear	Pty at Fault:1
	Sideswipe		Other Motor Vehicle	Unsafe Speed		22350	Hit & Run: No	Other Visible Injury	# Inj: 1	# Killed: 0
Party 1 Driver	NORT	Proceeding Straight		M	Age: 24	2009 HONDA	CIVIC	Passenger Car, Station Wagon, Jeep		
Veh Type:		Sobriety: Sleepy - Fatigued			Assoc Factor: Inattention	Lap/Shoulder Harness Used		Cell Phone Not In Use		
Party 2 Driver	NORT	Stopped In Road		M	Age: 38	2002 HONDA	ACCORD	Passenger Car, Station Wagon, Jeep		
Veh Type:		Sobriety: HNBD			Assoc Factor: None Apparent	Lap/Shoulder Harness Used		Cell Phone Not In Use		
22032001	2/1/2022	07:25	Tuesday	EUCLID AVE - 8TH ST	0.5	0'	Direction: Not Stated	Daylight	Clear	Pty at Fault:1
	Broadside		Other Motor Vehicle	Traffic Signals and Signs		21453(A)	Hit & Run: No	Complaint of Pain	# Inj: 1	# Killed: 0
Party 1 Driver	EAST	Proceeding Straight		F	Age: 42	2016 FORD	FUSION	Passenger Car, Station Wagon, Jeep		
Veh Type:		Sobriety: HNBD			Assoc Factor: Inattention	Lap/Shoulder Harness Used		Cell Phone Not In Use		
Party 2 Driver	NORT	Proceeding Straight		M	Age: 33	2019 CHEVROLET	SPARK	Passenger Car, Station Wagon, Jeep		
Veh Type:		Sobriety: HNBD			Assoc Factor: None Apparent	Lap/Shoulder Harness Used		Cell Phone Not In Use		
Party 3 Driver	NORT	Proceeding Straight		M	Age: 51	2010 VOLKSWAGEN	JETTA	Passenger Car, Station Wagon, Jeep		
Veh Type:		Sobriety: HNBD			Assoc Factor: None Apparent	Lap/Shoulder Harness Used		Cell Phone Not In Use		
22037015	2/6/2022	13:21	Sunday	EUCLID AVE - 11TH ST	0.5	0'	Direction: Not Stated	Daylight	Clear	Pty at Fault:1
	Broadside		Other Motor Vehicle	Traffic Signals and Signs		21453(A)	Hit & Run: No	Other Visible Injury	# Inj: 2	# Killed: 0
Party 1 Driver	EAST	Proceeding Straight		M	Age: 28	2019 FORD	FIESTA	Passenger Car, Station Wagon, Jeep		
Veh Type:		Sobriety: HNBD			Assoc Factor: None Apparent	Lap/Shoulder Harness Used		Cell Phone Not In Use		
Party 2 Driver	SOUT	Proceeding Straight		F	Age: 31	2010 MAZDA	5	Passenger Car, Station Wagon, Jeep		
Veh Type:		Sobriety: HNBD			Assoc Factor: None Apparent	Lap/Shoulder Harness Used		Cell Phone Not In Use		
22071004	3/12/2022	03:37	Saturday	EUCLID AVE - 11TH ST		115'	Direction: SOUTH	Dark - Street Lig	Clear	Pty at Fault:1
	Overtuned		Non - Collision	Unsafe Speed		22350	Hit & Run: No	Other Visible Injury	# Inj: 4	# Killed: 0
Party 1 Driver	SOUT	Proceeding Straight		M	Age: 18	2008 INFINITI	G35	Passenger Car, Station Wagon, Jeep		
Veh Type:		Sobriety: HNBD			Assoc Factor: None Apparent	Lap/Shoulder Harness Used		Cell Phone Not In Use		
22073021	3/14/2022	22:08	Monday	EUCLID AVE - 9TH ST		10'	Direction: NORTH	Dark - Street Lig	Clear	Pty at Fault:0
	Rear-End		Other Motor Vehicle	Unknown			Hit & Run: No	Complaint of Pain	# Inj: 2	# Killed: 0
Party 1 Driver	SOUT	Making Right Turn		F	Age: 41	2005 CHEVROLET	TRAILBLAZER	Sport Utility Vehicle		
Veh Type:		Sobriety: HNBD			Assoc Factor: None Apparent	Lap/Shoulder Harness Used		Cell Phone Not In Use		
Party 2 Driver	SOUT	Proceeding Straight		F	Age: 30	2019 MERCEDES-BENZ	A 220	Passenger Car, Station Wagon, Jeep		
Veh Type:		Sobriety: HNBD			Assoc Factor: None Apparent	Lap/Shoulder Harness Used		Cell Phone Not In Use		
22098010	4/8/2022	11:44	Friday	EUCLID AVE - ARROW HWY	0.5	0'	Direction: Not Stated	Daylight	Clear	Pty at Fault:1
	Sideswipe		Other Motor Vehicle	Improper Turning		22100(B)	Hit & Run: No	Complaint of Pain	# Inj: 1	# Killed: 0
Party 1 Driver	NORT	Making Left Turn		M	Age: 39	2016 MERCEDES-BENZ	E300	Passenger Car, Station Wagon, Jeep		
Veh Type:		Sobriety: HNBD			Assoc Factor: None Apparent	Lap/Shoulder Harness Used		Cell Phone Not In Use		

EUCLID AVE from FOOTHILL BLVD to 7TH ST

Party 2 Driver	NORT	Proceeding Straight	F	Age: 77	2005 TOYOTA	CAMRY SOLAR	Passenger Car, Station Wagon, Jeep					
Veh Type:		Sobriety: HNBD		Assoc Factor: None Apparent		Lap/Shoulder Harness Used	Cell Phone Not In Use					
22099017	4/9/2022	20:02	Saturday	7TH ST - EUCLID AVE		0'	Direction: Not Stated	Dark - Street Lig	Clear		Pty at Fault:1	
	Broadside		Other Motor Vehicle	Traffic Signals and Signs		21453(A)	Hit & Run: Felony	Complaint of Pain		# Inj: 1	# Killed: 0	
Party 1 Driver	NORT	Proceeding Straight	Not Sta	Age:	2013 SCION	IQ	Passenger Car, Station Wagon, Jeep					
Veh Type:		Sobriety: Impairment Not Kno		Assoc Factor: None Apparent			Cell Phone Not In Use					
Party 2 Driver	WEST	Proceeding Straight	F	Age: 66	2008 HONDA	RIDGELINE	Pickups & Panels					
Veh Type:		Sobriety: HNBD		Assoc Factor: None Apparent		Lap/Shoulder Harness Used	Cell Phone Not In Use					
22110014	4/20/2022	15:59	Wednesday	EUCLID AVE - 9TH ST		68'	Direction: NORTH	Daylight	Clear		Pty at Fault:1	
	Vehicle - Pedestrian	Pedestrian		Ped R/W Violation		21952	Hit & Run: No	Other Visible Injury		# Inj: 1	# Killed: 0	
Party 1 Driver	SOUT	Entering Traffic	M	Age: 37	2020 MERCEDES-BENZ	GLC COUPE 43	Passenger Car, Station Wagon, Jeep					
Veh Type:		Sobriety: HNBD		Assoc Factor: None Apparent		Lap/Shoulder Harness Used	Cell Phone Not In Use					
Party 2 Pedestrian	SOUT	Not Stated	M	Age: 63			Pedestrian					
Veh Type:		Sobriety: HNBD		Assoc Factor: None Apparent		Not Required	Cell Phone Not In Use					
22120012	4/30/2022	14:39	Saturday	EUCLID AVE - FOOTHILL BLVD		0'	Direction: Not Stated	Daylight	Clear		Pty at Fault:1	
	Broadside		Other Motor Vehicle	Traffic Signals and Signs		21453(C)	Hit & Run: No	Complaint of Pain		# Inj: 2	# Killed: 0	
Party 1 Driver	NORT	Making Left Turn	F	Age: 34	2016 HYUNDAI	ELANTRA	Passenger Car, Station Wagon, Jeep					
Veh Type:		Sobriety: HNBD		Assoc Factor: None Apparent		Lap/Shoulder Harness Used	Cell Phone Not In Use					
Party 2 Driver	SOUT	Proceeding Straight	M	Age: 22	2020 MAZDA	CX-30	Sport Utility Vehicle					
Veh Type:		Sobriety: HNBD		Assoc Factor: None Apparent		Lap/Shoulder Harness Used	Cell Phone Not In Use					
22162012	6/11/2022	15:11	Saturday	9TH ST - EUCLID AVE		0'	Direction: Not Stated	Daylight	Clear		Pty at Fault:1	
	Broadside		Other Motor Vehicle	Traffic Signals and Signs		21453(A)	Hit & Run: No	Complaint of Pain		# Inj: 1	# Killed: 0	
Party 1 Driver	SOUT	Proceeding Straight	M	Age: 19	2008 VOLKSWAGEN	GTI	Passenger Car, Station Wagon, Jeep					
Veh Type:		Sobriety: HNBD		Assoc Factor: None Apparent		Lap/Shoulder Harness Used	Cell Phone Not In Use					
Party 2 Driver	EAST	Proceeding Straight	F	Age: 69	2010 LEXUS	HS250	Passenger Car, Station Wagon, Jeep					
Veh Type:		Sobriety: HNBD		Assoc Factor: None Apparent		Lap/Shoulder Harness Used	Cell Phone Not In Use					
Party 3 Driver	EAST	Proceeding Straight	M	Age: 33	2015 HONDA	CIVIC	Passenger Car, Station Wagon, Jeep					
Veh Type:		Sobriety: HNBD		Assoc Factor: None Apparent		Lap/Shoulder Harness Used	Cell Phone Not In Use					
22194008	7/13/2022	07:55	Wednesday	ARROW HWY - EUCLID AVE		0'	Direction: Not Stated	Daylight	Clear		Pty at Fault:0	
	Head-On		Other Motor Vehicle			21453	Hit & Run: No	Severe Injury		# Inj: 2	# Killed: 0	
Party 1 Driver	WEST	Proceeding Straight	F	Age: 34	2021 MAZDA	WAGON	Passenger Car, Station Wagon, Jeep					
Veh Type:		Sobriety: HNBD		Assoc Factor: Violation		Lap/Shoulder Harness Used	Cell Phone Not In Use					
Party 2 Driver	SOUT	Proceeding Straight	F	Age: 62	2016 MAZDA	CX 5	Passenger Car, Station Wagon, Jeep					
Veh Type:		Sobriety: HNBD		Assoc Factor: None Apparent		Lap/Shoulder Harness Used	Cell Phone Not In Use					
Party 3 Driver	SOUT	Proceeding Straight	F	Age: 28	2012 VOLKSWAGEN	JETTA	Passenger Car, Station Wagon, Jeep					
Veh Type:		Sobriety: HNBD		Assoc Factor: None Apparent		Lap/Shoulder Harness Used	Cell Phone Not In Use					
22194028	7/13/2022	21:53	Wednesday	FOOTHILL BLVD - EUCLID AVE		0'	Direction: Not Stated	Dusk - Dawn	Clear		Pty at Fault:0	
	Broadside		Other Motor Vehicle	Unknown			Hit & Run: No	Complaint of Pain		# Inj: 1	# Killed: 0	
Party 1 Driver	EAST	Making Left Turn	F	Age: 26	2016 HONDA	CR-V	Sport Utility Vehicle					
Veh Type:		Sobriety: HNBD		Assoc Factor: None Apparent		Lap/Shoulder Harness Used	Cell Phone Not In Use					
Party 2 Driver	NORT	Proceeding Straight	M	Age: 42	2008 HYUNDAI	ACCENT	Passenger Car, Station Wagon, Jeep					
Veh Type:		Sobriety: HNBD		Assoc Factor: None Apparent		Lap/Shoulder Harness Used	Cell Phone Not In Use					

22198010	7/17/2022	13:08	Sunday	EUCLID AVE - 7TH ST		21'	Direction: NORTH	Daylight	Clear	Pty at Fault:1
	Hit Object		Fixed Object		Unsafe Speed	22350	Hit & Run: No	Other Visible Injury	# Inj: 2	# Killed: 0
Party 1 Driver Veh Type:	NORT	Proceeding Straight		M	Age: 19	2009 BMW	328	Passenger Car, Station Wagon, Jeep		
		Sobriety: HNBD			Assoc Factor: None Apparent	Lap/Shoulder	Harness Not Us	Cell Phone Not In Use		
22199017	7/18/2022	13:50	Monday	EUCLID AVE - 8TH ST		0'	Direction: Not Stated	Daylight	Clear	Pty at Fault:1
	Broadside		Other Motor Vehicle		Traffic Signals and Signs	21453(A)	Hit & Run: No	Complaint of Pain	# Inj: 1	# Killed: 0
Party 1 Driver Veh Type:	SOUT	Proceeding Straight		F	Age: 87	2006 TOYOTA	CAMRY	Passenger Car, Station Wagon, Jeep		
		Sobriety: HNBD			Assoc Factor: None Apparent	Lap/Shoulder	Harness Used	Cell Phone Not In Use		
Party 2 Driver Veh Type:	WEST	Proceeding Straight		M	Age: 45	2017 HONDA	CIVIC	Passenger Car, Station Wagon, Jeep		
		Sobriety: HNBD			Assoc Factor: None Apparent	Lap/Shoulder	Harness Used	Cell Phone Not In Use		
22218009	8/6/2022	12:59	Saturday	EUCLID AVE - 8TH ST		0'	Direction: Not Stated	Daylight	Clear	Pty at Fault:1
	Broadside		Other Motor Vehicle		Traffic Signals and Signs	21453(A)	Hit & Run: No	Complaint of Pain	# Inj: 1	# Killed: 0
Party 1 Driver Veh Type:	SOUT	Proceeding Straight		F	Age: 35	2005 NISSAN	ALTIMA	Passenger Car, Station Wagon, Jeep		
		Sobriety: HNBD			Assoc Factor: None Apparent	Lap/Shoulder	Harness Used	Cell Phone Not In Use		
Party 2 Driver Veh Type:	WEST	Proceeding Straight		M	Age: 35	2013 YAMAHA	MC	Motorcycle		
		Sobriety: HNBD			Assoc Factor: None Apparent	M/C Helmet Driver - Yes		Cell Phone Not In Use		
22232007	8/20/2022	04:58	Saturday	ARROW HWY - EUCLID AVE		0'	Direction: Not Stated	Dark - Street Lig	Clear	Pty at Fault:1
	Broadside		Other Motor Vehicle		Traffic Signals and Signs	21453(A)	Hit & Run: No	Other Visible Injury	# Inj: 2	# Killed: 0
Party 1 Driver Veh Type:	SOUT	Proceeding Straight		F	Age: 22	2014 CHEVROLET	CAMARO	Passenger Car, Station Wagon, Jeep		
		Sobriety: HNBD			Assoc Factor: None Apparent	Lap/Shoulder	Harness Used	Cell Phone Not In Use		
Party 2 Driver Veh Type:	WEST	Making Left Turn		F	Age: 63	2010 TOYOTA	TACOMA	Pickups & Panels		
		Sobriety: HNBD			Assoc Factor: None Apparent	Lap/Shoulder	Harness Used	Cell Phone Not In Use		
22240006	8/28/2022	08:00	Sunday	EUCLID AVE - 9TH ST		0'	Direction: Not Stated	Daylight	Cloudy	Pty at Fault:1
	Broadside		Other Motor Vehicle			21453	Hit & Run: No	Severe Injury	# Inj: 1	# Killed: 0
Party 1 Driver Veh Type:	WEST	Proceeding Straight		F	Age: 31	2017 LEXUS	ES300	Passenger Car, Station Wagon, Jeep		
		Sobriety: HNBD			Assoc Factor: None Apparent	Lap/Shoulder	Harness Used	Cell Phone Not In Use		
Party 2 Driver Veh Type:	SOUT	Proceeding Straight		M	Age: 36	2013 YAMAHA	MC	Motorcycle		
		Sobriety: HNBD			Assoc Factor: None Apparent	Lap/Shoulder	Harness Used	Cell Phone Not In Use		
22240014	8/28/2022	13:05	Sunday	EUCLID AVE - FOOTHILL BLVD		1'	Direction: NORTH	Daylight	Clear	Pty at Fault:1
	Rear-End		Other Motor Vehicle		Unsafe Speed	22350	Hit & Run: No	Complaint of Pain	# Inj: 2	# Killed: 0
Party 1 Driver Veh Type:	SOUT	Proceeding Straight		M	Age: 53	2004 FORD	F-150	Passenger Car, Station Wagon, Jeep		
		Sobriety: HNBD			Assoc Factor: None Apparent	Lap/Shoulder	Harness Used	Cell Phone Not In Use		
Party 2 Driver Veh Type:	SOUT	Stopped In Road		M	Age: 52	2020 TESLA	MODEL 3	Passenger Car, Station Wagon, Jeep		
		Sobriety: HNBD			Assoc Factor: None Apparent	Lap/Shoulder	Harness Used	Cell Phone Not In Use		
22248009	9/5/2022	11:03	Monday	EUCLID AVE - 8TH ST		0'	Direction: Not Stated	Daylight	Clear	Pty at Fault:0
	Broadside		Other Motor Vehicle		Unknown		Hit & Run: No	Complaint of Pain	# Inj: 1	# Killed: 0
Party 1 Driver Veh Type:	EAST	Proceeding Straight		M	Age: 46	2012 JEEP	WRANGLER	Passenger Car, Station Wagon, Jeep		
		Sobriety: HNBD			Assoc Factor: None Apparent	Lap/Shoulder	Harness Used	Cell Phone Not In Use		
Party 2 Driver Veh Type:	SOUT	Proceeding Straight		M	Age: 57	2022 FORD	MAVERICK	Pickups & Panels		
		Sobriety: HNBD			Assoc Factor: None Apparent	Lap/Shoulder	Harness Used	Cell Phone Not In Use		

22257016	9/14/2022	19:39	Wednesday	EUCLID AVE - C ST		4'	Direction: SOUTH	Dark - Street Lig	Cloudy	Pty at Fault:1
	Vehicle - Pedestrian	Pedestrian		Pedestrian Violation		21950(B)	Hit & Run: No	Severe Injury	# Inj: 1	# Killed: 0
Party 1	Pedestrian	WEST	Proceeding Straight	M	Age: 57				Pedestrian	
Veh Type:			Sobriety: HBD Under Influenc	Assoc Factor: None Apparent	None In Vehicle			Cell Phone Not In Use		
Party 2	Driver	SOUT	Proceeding Straight	F	Age: 72	2020 TOYOTA	4RUNNER	Sport Utility Vehicle		
Veh Type:			Sobriety: HNBD	Assoc Factor: None Apparent	Lap/Shoulder Harness Used			Cell Phone Not In Use		
22259002	9/16/2022	05:20	Friday	EUCLID AVE - 8TH ST		30'	Direction: NORTH	Dark - Street Lig	Clear	Pty at Fault:1
	Sideswipe		Other Motor Vehicle	Improper Turning		22107	Hit & Run: Misde	Complaint of Pain	# Inj: 1	# Killed: 0
Party 1	Driver	NORT	Proceeding Straight	Not Sta	Age:			Passenger Car, Station Wagon, Jeep		
Veh Type:			Sobriety: Impairment Not Kno	Assoc Factor: None Apparent				Not Stated		
Party 2	Driver	NORT	Parked	F	Age: 51	2020 CHEVROLET	COLORADO	Pickups & Panels		
Veh Type:			Sobriety: HNBD	Assoc Factor: None Apparent	Not Required			Cell Phone Not In Use		
22281005	10/8/2022	11:14	Saturday	EUCLID AVE - FOOTHILL BLVD		94'	Direction: NORTH	Daylight	Clear	Pty at Fault:1
	Rear-End		Other Motor Vehicle	Unsafe Speed		22350	Hit & Run: No	Complaint of Pain	# Inj: 2	# Killed: 0
Party 1	Driver	SOUT	Proceeding Straight	M	Age: 42	2014 CHEVROLET	SUBURBAN	Sport Utility Vehicle		
Veh Type:			Sobriety: HNBD	Assoc Factor: None Apparent	Lap/Shoulder Harness Used			Cell Phone Not In Use		
Party 2	Driver	SOUT	Stopped In Road	F	Age: 40	2014 GMC	SIERRA	Two-Axle Truck		
Veh Type:			Sobriety: HNBD	Assoc Factor: None Apparent	Lap/Shoulder Harness Used			Cell Phone Not In Use		
22282002	10/9/2022	01:44	Sunday	EUCLID AVE - FOOTHILL BLVD	0.25	0'	Direction: Not Stated	Dark - Street Lig	Clear	Pty at Fault:1
	Broadside		Other Motor Vehicle	Driving Under Influence		23152(A)	Hit & Run: No	Severe Injury	# Inj: 3	# Killed: 0
Party 1	Driver	SOUT	Proceeding Straight	M	Age: 36	2014 FORD	F-150	Pickups & Panels		
Veh Type:			Sobriety: HBD Under Influenc	Assoc Factor: Violation	Lap/Shoulder Harness Used			Cell Phone Not In Use		
Party 2	Driver	WEST	Making Left Turn	M	Age: 52	2014 JEEP	CHEROKEE	Sport Utility Vehicle		
Veh Type:			Sobriety: HNBD	Assoc Factor: None Apparent	Lap/Shoulder Harness Used			Cell Phone Not In Use		
22283008	10/10/2022	12:56	Monday	8TH ST - EUCLID AVE	0.5	0'	Direction: Not Stated	Daylight	Clear	Pty at Fault:1
	Broadside		Other Motor Vehicle			21453	Hit & Run: No	Complaint of Pain	# Inj: 4	# Killed: 0
Party 1	Driver	SOUT	Proceeding Straight	M	Age: 26	2011 TOYOTA	COROLLA	Passenger Car, Station Wagon, Jeep		
Veh Type:			Sobriety: HNBD	Assoc Factor: None Apparent	Lap/Shoulder Harness Used			Cell Phone Handsfree In Use		
Party 2	Driver	EAST	Proceeding Straight	M	Age: 62	2018 FORD	F-150	Pickups & Panels		
Veh Type:			Sobriety: HNBD	Assoc Factor: None Apparent	Lap/Shoulder Harness Used			Cell Phone Not In Use		
22297019	10/24/2022	22:53	Monday	EUCLID AVE - 11TH ST		30'	Direction: NORTH	Dark - Street Lig	Clear	Pty at Fault:1
	Rear-End		Other Motor Vehicle	Unsafe Speed		22350	Hit & Run: No	Complaint of Pain	# Inj: 1	# Killed: 0
Party 1	Driver	SOUT	Proceeding Straight	M	Age: 23	2002 TOYOTA	COROLLA	Passenger Car, Station Wagon, Jeep		
Veh Type:			Sobriety: HNBD	Assoc Factor: None Apparent	Lap Belt Used			Cell Phone Not In Use		
Party 2	Driver	SOUT	Stopped In Road	F	Age: 38	2004 HONDA	ACCORD	Passenger Car, Station Wagon, Jeep		
Veh Type:			Sobriety: HNBD	Assoc Factor: None Apparent	Lap Belt Used			Cell Phone Not In Use		
22308011	11/4/2022	14:55	Friday	EUCLID AVE - 8TH ST	0.5	0'	Direction: Not Stated	Daylight	Clear	Pty at Fault:1
	Rear-End		Other Motor Vehicle	Unsafe Speed		22350	Hit & Run: No	Complaint of Pain	# Inj: 2	# Killed: 0
Party 1	Driver	SOUT	Proceeding Straight	F	Age: 19	1992 TOYOTA	CAMRY	Passenger Car, Station Wagon, Jeep		
Veh Type:			Sobriety: HNBD	Assoc Factor: None Apparent	Lap/Shoulder Harness Used			Cell Phone Not In Use		

EUCLID AVE from FOOTHILL BLVD to 7TH ST

Party 2 Driver	SOUT	Stopped In Road	M	Age: 75	2003 LEXUS	ES300	Passenger Car, Station Wagon, Jeep					
Veh Type:		Sobriety: HNBD		Assoc Factor: None Apparent		Lap/Shoulder Harness Used	Cell Phone Not In Use					
22308017	11/4/2022	17:41 Friday	FOOTHILL BLVD - EUCLID AVE			0'	Direction: Not Stated	Dusk - Dawn	Clear	Pty at Fault:1		
	Sideswipe	Other Motor Vehicle	Traffic Signals and Signs			21453(C)	Hit & Run: No	Complaint of Pain	# Inj: 1	# Killed: 0		
Party 1 Driver	WEST	Making Left Turn	F	Age: 73	2012 HONDA	ACCORD	Passenger Car, Station Wagon, Jeep					
Veh Type:		Sobriety: HNBD		Assoc Factor: None Apparent		Lap/Shoulder Harness Used	Cell Phone Not In Use					
Party 2 Driver	SOUT	Proceeding Straight	F	Age: 32	2020 DODGE	CHALLENGER	Passenger Car, Station Wagon, Jeep					
Veh Type:		Sobriety: HNBD		Assoc Factor: None Apparent		Lap/Shoulder Harness Used	Cell Phone Not In Use					
22310023	11/6/2022	20:03 Sunday	EUCLID AVE - 7TH ST			41'	Direction: SOUTH	Dark - Street Lig	Clear	Pty at Fault:1		
	Hit Object	Fixed Object	Unsafe Speed			22350	Hit & Run: No	Other Visible Injury	# Inj: 1	# Killed: 0		
Party 1 Driver	SOUT	Proceeding Straight	M	Age: 42	2007 HARLEY DAVIDS	MC	Motorcycle					
Veh Type:		Sobriety: HNBD		Assoc Factor: None Apparent		M/C Helmet Driver - Yes	Cell Phone Not In Use					
22313012	11/9/2022	12:49 Wednesday	EUCLID AVE - 11TH ST			360'	Direction: NORTH	Daylight	Clear	Pty at Fault:1		
	Sideswipe	Other Motor Vehicle	Unsafe Lane Change			21658(A)	Hit & Run: No	Other Visible Injury	# Inj: 1	# Killed: 0		
Party 1 Driver	SOUT	Changing Lanes	F	Age: 34	2012 AUDI	A4	Passenger Car, Station Wagon, Jeep					
Veh Type:		Sobriety: HNBD		Assoc Factor: None Apparent		Lap/Shoulder Harness Used	Cell Phone Not In Use					
Party 2 Driver	SOUT	Proceeding Straight	M	Age: 23	2020 HARLEY DAVIDS	MC	Motorcycle					
Veh Type:		Sobriety: HNBD		Assoc Factor: None Apparent		M/C Helmet Driver - Yes	Cell Phone Not In Use					
22313023	11/9/2022	23:10 Wednesday	EUCLID AVE - ARROW HWY			157'	Direction: NORTH	Dark - Street Lig	Clear	Pty at Fault:1		
	Sideswipe	Parked Motor Vehicle	Improper Turning			22107	Hit & Run: No	Other Visible Injury	# Inj: 2	# Killed: 0		
Party 1 Driver	NORT	Proceeding Straight	F	Age: 30	2020 KIA	FORTE	Passenger Car, Station Wagon, Jeep					
Veh Type:		Sobriety: HNBD		Assoc Factor: Inattention		Lap/Shoulder Harness Used	Cell Phone Not In Use					
Party 2 Driver	NORT	Backing	M	Age: 42	2020 GMC	SIERRA	Pickups & Panels					
Veh Type:		Sobriety: HNBD		Assoc Factor: None Apparent		Lap/Shoulder Harness Used	Cell Phone Not In Use					
Party 3 Parked Vehicle	NORT	Parked	Not Sta	Age:	2021 SUBARU	ASCENT	Sport Utility Vehicle					
Veh Type:		Sobriety: Not Applicable		Assoc Factor: None Apparent			Cell Phone Not In Use					
22314015	11/10/2022	19:10 Thursday	EUCLID AVE - FOOTHILL BLVD			680'	Direction: SOUTH	Dark - Street Lig	Clear	Pty at Fault:2		
	Vehicle - Pedestrian	Pedestrian	Pedestrian Violation			21955	Hit & Run: Felony	Severe Injury	# Inj: 1	# Killed: 0		
Party 1 Driver	SOUT	Proceeding Straight	M	Age: 45	2006 FORD	MUSTANG	Passenger Car, Station Wagon, Jeep					
Veh Type:		Sobriety: HNBD		Assoc Factor: Violation		Unknown	Not Stated					
Party 2 Pedestrian	EAST	Other	M	Age: 66			Pedestrian					
Veh Type:		Sobriety: HNBD		Assoc Factor: None Apparent		Not Required	Cell Phone Not In Use					
22319014	11/15/2022	12:57 Tuesday	EUCLID AVE - D ST			0'	Direction: Not Stated	Daylight	Clear	Pty at Fault:1		
	Sideswipe	Other Motor Vehicle	Improper Turning			22107	Hit & Run: No	Complaint of Pain	# Inj: 1	# Killed: 0		
Party 1 Driver	NORT	Making Left Turn	M	Age: 19	2021 NISSAN	SENTRA	Passenger Car, Station Wagon, Jeep					
Veh Type:		Sobriety: HNBD		Assoc Factor: None Apparent		Lap/Shoulder Harness Used	Cell Phone Not In Use					
Party 2 Driver	NORT	Proceeding Straight	F	Age: 42	2016 CHEVROLET	SUBURBAN	Passenger Car, Station Wagon, Jeep					
Veh Type:		Sobriety: HNBD		Assoc Factor: None Apparent		Lap/Shoulder Harness Used	Cell Phone Not In Use					
22321033	11/17/2022	21:22 Thursday	EUCLID AVE - C ST			0'	Direction: Not Stated	Dark - Street Lig	Clear	Pty at Fault:1		
	Sideswipe	Other Motor Vehicle	Improper Turning			22107	Hit & Run: No	Severe Injury	# Inj: 2	# Killed: 0		

EUCLID AVE from FOOTHILL BLVD to 7TH ST

Party 1 Driver	SOUT	Proceeding Straight	M	Age: 60	2018 FORD	FUSION	Passenger Car, Station Wagon, Jeep			
Veh Type:		Sobriety: HNBD		Assoc Factor: None Apparent		Lap/Shoulder Harness Used	Cell Phone Not In Use			
Party 2 Driver	SOUT	Proceeding Straight	M	Age: 57	1991 HARLEY DAVIDS	MC	Motorcycle			
Veh Type:		Sobriety: HNBD		Assoc Factor: None Apparent		M/C Helmet Driver - Yes	Cell Phone Not In Use			
22326005	11/22/2022	12:43	Tuesday	EUCLID AVE - 7TH ST		8'	Direction: NORTH	Daylight	Clear	Pty at Fault:1
	Rear-End		Other Motor Vehicle		Unsafe Speed	22350	Hit & Run: No	Other Visible Injury	# Inj: 2	# Killed: 0
Party 1 Driver	SOUT	Proceeding Straight	F	Age: 29	2018 CHEVROLET	TRAX	Sport Utility Vehicle			
Veh Type:		Sobriety: HNBD		Assoc Factor: None Apparent		Lap/Shoulder Harness Used	Cell Phone Handsfree In Use			
Party 2 Driver	SOUT	Stopped In Road	M	Age: 21	2000 TOYOTA	TUNDRA	Pickups & Panels			
Veh Type:		Sobriety: HNBD		Assoc Factor: None Apparent		Lap/Shoulder Harness Used	Cell Phone Not In Use			
22332004	11/28/2022	06:46	Monday	EUCLID AVE - 11TH ST		22'	Direction: WEST	Daylight	Clear	Pty at Fault:1
	Vehicle - Pedestrian		Pedestrian		Ped R/W Violation	21950(A)	Hit & Run: No	Complaint of Pain	# Inj: 1	# Killed: 0
Party 1 Driver	NORT	Making Left Turn	M	Age: 32	2018 NISSAN	SENTRA	Passenger Car, Station Wagon, Jeep			
Veh Type:		Sobriety: HNBD		Assoc Factor: None Apparent		Lap/Shoulder Harness Used	Cell Phone Not In Use			
Party 2 Pedestrian	WEST	Proceeding Straight	F	Age: 64			Pedestrian			
Veh Type:		Sobriety: HNBD		Assoc Factor: None Apparent		Not Required	Cell Phone Not In Use			
22336024	12/2/2022	20:47	Friday	EUCLID AVE - ARROW HWY		0'	Direction: Not Stated	Dark - Street Lig	Clear	Pty at Fault:1
	Broadside		Other Motor Vehicle		Improper Turning	22107	Hit & Run: No	Complaint of Pain	# Inj: 2	# Killed: 0
					0.5					
Party 1 Driver	WEST	Making Left Turn	F	Age: 18	2011 HONDA	PILOT	Sport Utility Vehicle			
Veh Type:		Sobriety: HNBD		Assoc Factor: None Apparent		Lap/Shoulder Harness Used	Cell Phone Not In Use			
Party 2 Driver	EAST	Proceeding Straight	M	Age: 80	2016 TOYOTA	COROLLA	Passenger Car, Station Wagon, Jeep			
Veh Type:		Sobriety: HNBD		Assoc Factor: None Apparent		Lap/Shoulder Harness Used	Cell Phone Not In Use			
22341017	12/7/2022	14:17	Wednesday	EUCLID AVE - FOOTHILL BLVD		281'	Direction: SOUTH	Daylight	Clear	Pty at Fault:1
	Broadside		Other Motor Vehicle		Auto R/W Violation	21802(A)	Hit & Run: No	Complaint of Pain	# Inj: 1	# Killed: 0
Party 1 Driver	WEST	Proceeding Straight	M	Age: 32	2021 TOYOTA	COROLLA	Passenger Car, Station Wagon, Jeep			
Veh Type:		Sobriety: HNBD		Assoc Factor: None Apparent		Lap/Shoulder Harness Used	Cell Phone Not In Use			
Party 2 Driver	SOUT	Proceeding Straight	M	Age: 37	2004 CHEVROLET	TRAILBLAZER	Sport Utility Vehicle			
Veh Type:		Sobriety: HNBD		Assoc Factor: None Apparent		Lap/Shoulder Harness Used	Cell Phone Not In Use			
22341030	12/7/2022	21:27	Wednesday	EUCLID AVE - 8TH ST		3'	Direction: SOUTH	Dark - Street Lig	Clear	Pty at Fault:1
	Broadside		Bicycle		Improper Turning	22107	Hit & Run: No	Other Visible Injury	# Inj: 1	# Killed: 0
Party 1 Driver	SOUT	Making Right Turn	M	Age: 58	2006 TOYOTA	COROLLA	Passenger Car, Station Wagon, Jeep			
Veh Type:		Sobriety: HBD Not Under Influ		Assoc Factor: None Apparent		Lap/Shoulder Harness Used	Cell Phone Not In Use			
Party 2 Bicyclist	EAST	Proceeding Straight	M	Age: 17	SCHWINN ELECT	INGERSOLL	Bicycle			
Veh Type:		Sobriety: HBD Not Under Influ		Assoc Factor: None Apparent		Not Required	Cell Phone Not In Use			
22356008	12/22/2022	11:31	Thursday	EUCLID AVE - FOOTHILL BLVD		0'	Direction: Not Stated	Daylight	Clear	Pty at Fault:1
	Sideswipe		Other Motor Vehicle		Improper Turning	22107	Hit & Run: No	Property Damage Only	# Inj: 0	# Killed: 0
					0.25					
Party 1 Driver	NORT	Making Left Turn	M	Age: 50	2018 CHEVROLET	COLORADO	Passenger Car, Station Wagon, Jeep			
Veh Type:		Sobriety: HNBD		Assoc Factor: Other		Lap/Shoulder Harness Used	Cell Phone Not In Use			
Party 2 Driver	SOUT	Making Left Turn	M	Age: 18	2005 MINI	COOPER	Passenger Car, Station Wagon, Jeep			
Veh Type:		Sobriety: HNBD		Assoc Factor: None Apparent		Lap/Shoulder Harness Used	Cell Phone Not In Use			

22357007	12/23/2022	10:52	Friday	EUCLID AVE - 8TH ST	0.5	0'	Direction: Not Stated	Daylight	Clear	Pty at Fault:1
	Broadside		Other Motor Vehicle	Traffic Signals and Signs		21453(A)	Hit & Run: No	Complaint of Pain	# Inj: 2	# Killed: 0
Party 1 Driver Veh Type:	SOUT	Proceeding Straight	M	Age: 72	2004 GMC	YUKON	Sport Utility Vehicle			
		Sobriety: HNBD		Assoc Factor: None Apparent		Lap/Shoulder Harness Used	Cell Phone Not In Use			
Party 2 Driver Veh Type:	EAST	Proceeding Straight	F	Age: 33	1994 HONDA	ACCORD	Passenger Car, Station Wagon, Jeep			
		Sobriety: HNBD		Assoc Factor: None Apparent		Lap/Shoulder Harness Used	Cell Phone Not In Use			
22357011	12/23/2022	15:31	Friday	EUCLID AVE - FOOTHILL BLVD	0.25	0'	Direction: Not Stated	Daylight	Clear	Pty at Fault:1
	Broadside		Other Motor Vehicle	Traffic Signals and Signs		21453(C)	Hit & Run: No	Complaint of Pain	# Inj: 3	# Killed: 0
Party 1 Driver Veh Type:	WEST	Making Left Turn	F	Age: 81	1999 TOYOTA	CAMRY	Passenger Car, Station Wagon, Jeep			
		Sobriety: HNBD		Assoc Factor: None Apparent		Lap/Shoulder Harness Used	Cell Phone Not In Use			
Party 2 Driver Veh Type:	SOUT	Proceeding Straight	M	Age: 58	2019 CHEVROLET	IMPALA	Passenger Car, Station Wagon, Jeep			
		Sobriety: HNBD		Assoc Factor: None Apparent		Lap/Shoulder Harness Used	Cell Phone Not In Use			
23004016	1/4/2023	17:02	Wednesday	EUCLID AVE - FOOTHILL BLVD		8'	Direction: SOUTH	Dark - Street Lig	Raining	Pty at Fault:1
	Rear-End		Other Motor Vehicle	Unsafe Speed		22350	Hit & Run: No	Complaint of Pain	# Inj: 1	# Killed: 0
Party 1 Driver Veh Type:	NORT	Proceeding Straight	M	Age: 21	2022 TOYOTA	TACOMA	Pickups & Panels			
		Sobriety: HNBD		Assoc Factor: Inattention		Lap/Shoulder Harness Used	Cell Phone Not In Use			
Party 2 Driver Veh Type:	NORT	Stopped In Road	M	Age: 56	2017 CHEVROLET	CAMARO	Passenger Car, Station Wagon, Jeep			
		Sobriety: HNBD		Assoc Factor: None Apparent		Lap/Shoulder Harness Used	Cell Phone Not In Use			
23008005	1/8/2023	11:30	Sunday	EUCLID AVE - VERNON ST		51'	Direction: SOUTH	Daylight	Clear	Pty at Fault:1
	Broadside		Bicycle	Traffic Signals and Signs		21453(A)	Hit & Run: No	Other Visible Injury	# Inj: 1	# Killed: 0
Party 1 Driver Veh Type:	SOUT	Proceeding Straight	F	Age: 38	2017 VOLKSWAGEN	JETTA	Passenger Car, Station Wagon, Jeep			
		Sobriety: HNBD		Assoc Factor: None Apparent		Lap/Shoulder Harness Used	Cell Phone Not In Use			
Party 2 Bicyclist Veh Type:	WEST	Proceeding Straight	M	Age: 42	CANNONDALE		Bicycle			
		Sobriety: HNBD		Assoc Factor: None Apparent		Not Required	Cell Phone Not In Use			
23011013	1/11/2023	14:09	Wednesday	8TH ST - EUCLID AVE	0.5	0'	Direction: Not Stated	Daylight	Clear	Pty at Fault:1
	Rear-End		Other Motor Vehicle	Unsafe Speed		22350	Hit & Run: Misde	Property Damage Only	# Inj: 0	# Killed: 0
Party 1 Driver Veh Type:	WEST	Proceeding Straight	F	Age: 51	1996 CHEVROLET	CAPRICE	Passenger Car, Station Wagon, Jeep			
		Sobriety: HNBD		Assoc Factor: None Apparent		Unknown	Cell Phone Not In Use			
Party 2 Driver Veh Type:	WEST	Stopped In Road	M	Age: 51	2020 TOYOTA	HIGHLANDER	Passenger Car, Station Wagon, Jeep			
		Sobriety: HNBD		Assoc Factor: None Apparent		Lap/Shoulder Harness Used	Cell Phone Not In Use			
23013019	1/13/2023	18:43	Friday	9TH ST - EUCLID AVE	0.5	0'	Direction: Not Stated	Dark - Street Lig	Clear	Pty at Fault:1
	Head-On		Other Motor Vehicle	Auto R/W Violation		21801(A)	Hit & Run: No	Complaint of Pain	# Inj: 1	# Killed: 0
Party 1 Driver Veh Type:	SOUT	Making Left Turn	M	Age: 55	2016 DODGE	RAM	Two Axle Truck			
		Sobriety: HNBD		Assoc Factor: None Apparent		Lap/Shoulder Harness Used	Cell Phone Not In Use			
Party 2 Driver Veh Type:	EAST	Proceeding Straight	F	Age: 32	2019 JEEP	RENEGADE	Sport Utility Vehicle			
		Sobriety: HNBD		Assoc Factor: None Apparent		Lap/Shoulder Harness Used	Cell Phone Not In Use			
23027015	1/27/2023	15:25	Friday	EUCLID AVE - 11TH ST	0.5	0'	Direction: SOUTH	Daylight	Clear	Pty at Fault:0
	Broadside		Other Motor Vehicle	Unknown			Hit & Run: No	Complaint of Pain	# Inj: 1	# Killed: 0
Party 1 Driver Veh Type:	SOUT	Proceeding Straight	M	Age: 61	2001 MITSUBISHI	MONTERO	Passenger Car, Station Wagon, Jeep			
		Sobriety: HNBD		Assoc Factor: None Apparent		Lap Belt Used	Cell Phone Not In Use			

EUCLID AVE from FOOTHILL BLVD to 7TH ST

Party 2 Driver	WEST	Proceeding Straight	M	Age: 35	2005 FORD	EXPLORER	Passenger Car, Station Wagon, Jeep				
Veh Type:		Sobriety: HNBD		Assoc Factor: None Apparent		Lap Belt Used	Cell Phone Not In Use				
23038017	2/7/2023	14:22	Tuesday	EUCLID AVE - ARROW HWY		10'	Direction: SOUTH	Daylight	Clear	Pty at Fault:1	
	Vehicle - Pedestrian	Pedestrian		Ped R/W Violation		21950(A)	Hit & Run: No	Fatal	# Inj: 0	# Killed: 1	
Party 1 Driver	SOUT	Making Left Turn	F	Age: 87	1998 LEXUS	ES300	Passenger Car, Station Wagon, Jeep				
Veh Type:		Sobriety: HNBD		Assoc Factor: None Apparent		Lap/Shoulder Harness Used	Cell Phone Not In Use				
Party 2 Pedestrian	WEST	Not Stated	M	Age: 74			Pedestrian				
Veh Type:		Sobriety: Impairment Not Kno		Assoc Factor: Violation		Not Required	Cell Phone Not In Use				
23039001	2/7/2023	18:00	Tuesday	EUCLID AVE - FOOTHILL BLVD	0.25	0'	Direction: Not Stated	Dusk - Dawn	Clear	Pty at Fault:1	
	Broadside	Other Motor Vehicle		Traffic Signals and Signs		21453(C)	Hit & Run: No	Complaint of Pain	# Inj: 1	# Killed: 0	
Party 1 Driver	WEST	Making Left Turn	M	Age: 23	2014 BMW	328	Passenger Car, Station Wagon, Jeep				
Veh Type:		Sobriety: Impairment Not Kno		Assoc Factor: None Apparent		Unknown	Cell Phone Not In Use				
Party 2 Driver	SOUT	Proceeding Straight	M	Age: 48	2009 HONDA	ACCORD	Passenger Car, Station Wagon, Jeep				
Veh Type:		Sobriety: HNBD		Assoc Factor: None Apparent		Lap/Shoulder Harness Used	Cell Phone Not In Use				
23055005	2/24/2023	12:16	Friday	EUCLID AVE - 11TH ST	0.5	0'	Direction: Not Stated	Dark - Street Lig	Raining	Pty at Fault:1	
	Broadside	Other Motor Vehicle		Traffic Signals and Signs		21453(A)	Hit & Run: No	Other Visible Injury	# Inj: 2	# Killed: 0	
Party 1 Driver	WEST	Proceeding Straight	M	Age: 21	2017 NISSAN	ROGUE	Sport Utility Vehicle				
Veh Type:		Sobriety: HNBD		Assoc Factor: None Apparent		Lap/Shoulder Harness Used	Cell Phone Not In Use				
Party 2 Driver	SOUT	Proceeding Straight	F	Age: 71	2004 HONDA	ACCORD	Passenger Car, Station Wagon, Jeep				
Veh Type:		Sobriety: HNBD		Assoc Factor: None Apparent		Lap/Shoulder Harness Used	Cell Phone Not In Use				
23068014	3/9/2023	15:27	Thursday	EUCLID AVE - G ST (N)		120'	Direction: SOUTH	Daylight	Clear	Pty at Fault:1	
	Sideswipe	Other Motor Vehicle		Other Hazardous Movement		21807	Hit & Run: No	Property Damage Only	# Inj: 0	# Killed: 0	
Party 1 Driver	NORT	Changing Lanes	M	Age: 25	2021 DODGE	CHARGER	Police Car				
Veh Type:		Sobriety: HNBD		Assoc Factor: None Apparent		Lap/Shoulder Harness Used	Cell Phone Not In Use				
Party 2 Driver	NORT	Changing Lanes	M	Age: 29	2017 KIA	FORTE	Passenger Car, Station Wagon, Jeep				
Veh Type:		Sobriety: HNBD		Assoc Factor: None Apparent		Lap/Shoulder Harness Used	Cell Phone Not In Use				
23082003	3/23/2023	05:04	Thursday	EUCLID AVE - A ST (N)		30'	Direction: SOUTH	Dark - Street Lig	Clear	Pty at Fault:1	
	Hit Object	Fixed Object		Driving Under Influence		VC23152(a)	Hit & Run: No	Property Damage Only	# Inj: 0	# Killed: 0	
Party 1 Driver	NORT	Proceeding Straight	M	Age: 43	2008 TOYOTA	PRIUS	Passenger Car, Station Wagon, Jeep				
Veh Type:		Sobriety: Under Drug Influenc		Assoc Factor: Violation		Lap/Shoulder Harness Used	Cell Phone Not In Use				
23090007	3/31/2023	10:13	Friday	EUCLID AVE - FOOTHILL BLVD	0.25	0'	Direction: Not Stated	Daylight	Clear	Pty at Fault:0	
	Broadside	Other Motor Vehicle		Unknown			Hit & Run: No	Other Visible Injury	# Inj: 3	# Killed: 0	
Party 1 Driver	SOUT	Proceeding Straight	M	Age: 51	2018 HYUNDAI	SONATA	Passenger Car, Station Wagon, Jeep				
Veh Type:		Sobriety: HNBD		Assoc Factor: None Apparent		Lap/Shoulder Harness Used	Cell Phone Not In Use				
Party 2 Driver	WEST	Making Left Turn	M	Age: 54	2005 LEXUS	RX300	Sport Utility Vehicle				
Veh Type:		Sobriety: HNBD		Assoc Factor: None Apparent		Lap/Shoulder Harness Used	Cell Phone Not In Use				
Party 3 Parked Vehicle	EAST	Parked	Not Sta	Age:	2004 FORD	FOCUS	Passenger Car, Station Wagon, Jeep				
Veh Type:		Sobriety: HNBD		Assoc Factor: None Apparent			Cell Phone Not In Use				
23097033	4/7/2023	21:58	Friday	EUCLID AVE - 8TH ST	0.5	0'	Direction: Not Stated	Dark - Street Lig	Clear	Pty at Fault:1	
	Broadside	Other Motor Vehicle		Driving Under Influence		23152(A)	Hit & Run: No	Complaint of Pain	# Inj: 1	# Killed: 0	

EUCLID AVE from FOOTHILL BLVD to 7TH ST

Party 1 Driver	EAST	Proceeding Straight	F	Age: 32	2014 TOYOTA	PRIUS	Passenger Car, Station Wagon, Jeep				
Veh Type:		Sobriety: HBD Under Influen		Assoc Factor: None Apparent		Lap/Shoulder Harness Used	Cell Phone Not In Use				
Party 2 Driver	NORT	Proceeding Straight	M	Age: 25	2002 HONDA	CIVIC	Passenger Car, Station Wagon, Jeep				
Veh Type:		Sobriety: HNBD		Assoc Factor: None Apparent		Lap/Shoulder Harness Used	Cell Phone Not In Use				
23102002	4/12/2023	01:05	Wednesday	EUCLID AVE - G ST (N)		2'	Direction: SOUTH	Dark - Street Lig	Clear	Pty at Fault:1	
	Hit Object	Fixed Object		Driving Under Influence		23152(A)	Hit & Run: No	Property Damage Only	# Inj: 0	# Killed: 0	
Party 1 Driver	SOUT	Other Unsafe Turning	F	Age: 36	2019 TOYOTA	C-HR	Sport Utility Vehicle				
Veh Type:		Sobriety: HBD Under Influen		Assoc Factor: None Apparent		Lap/Shoulder Harness Used	Cell Phone Not In Use				
23116019	4/26/2023	20:48	Wednesday	EUCLID AVE - 7TH ST		0'	Direction: Not Stated	Daylight	Clear	Pty at Fault:1	
	Rear-End	Other Motor Vehicle		Unsafe Speed	0.5	22350	Hit & Run: No	Complaint of Pain	# Inj: 1	# Killed: 0	
Party 1 Driver	SOUT	Proceeding Straight	M	Age: 35	2019 CADILLAC	CTS	Passenger Car, Station Wagon, Jeep				
Veh Type:		Sobriety: HNBD		Assoc Factor: None Apparent		Lap/Shoulder Harness Used	Cell Phone Not In Use				
Party 2 Driver	SOUT	Proceeding Straight	M	Age: 33	2012 VOLKSWAGEN	BEETLE	Passenger Car, Station Wagon, Jeep				
Veh Type:		Sobriety: HNBD		Assoc Factor: None Apparent		Lap/Shoulder Harness Used	Cell Phone Not In Use				
23124008	5/4/2023	12:57	Thursday	EUCLID AVE - 7TH ST		24'	Direction: NORTH	Daylight	Cloudy	Pty at Fault:1	
	Rear-End	Other Motor Vehicle		Unsafe Speed		22350	Hit & Run: No	Complaint of Pain	# Inj: 1	# Killed: 0	
Party 1 Driver	SOUT	Proceeding Straight	M	Age: 46	2008 HONDA	ACCORD	Passenger Car, Station Wagon, Jeep				
Veh Type:		Sobriety: HNBD		Assoc Factor: None Apparent		Lap/Shoulder Harness Used	Cell Phone Not In Use				
Party 2 Driver	SOUT	Stopped In Road	F	Age: 55	2018 HONDA	CIVIC	Passenger Car, Station Wagon, Jeep				
Veh Type:		Sobriety: HNBD		Assoc Factor: None Apparent		Lap/Shoulder Harness Used	Cell Phone Not In Use				
23125009	5/5/2023	14:31	Friday	EUCLID AVE - D ST		0'	Direction: Not Stated	Daylight	Clear	Pty at Fault:1	
	Broadside	Other Motor Vehicle		Improper Turning		22107	Hit & Run: No	Other Visible Injury	# Inj: 1	# Killed: 0	
Party 1 Driver	NORT	Making Left Turn	M	Age: 19	2007 HONDA	ACCORD	Passenger Car, Station Wagon, Jeep				
Veh Type:		Sobriety: HNBD		Assoc Factor: None Apparent		Lap/Shoulder Harness Used	Cell Phone Not In Use				
Party 2 Driver	NORT	Proceeding Straight	F	Age: 24	2017 INFINITI	Q50	Passenger Car, Station Wagon, Jeep				
Veh Type:		Sobriety: HNBD		Assoc Factor: None Apparent		Lap/Shoulder Harness Used	Cell Phone Not In Use				
23128007	5/8/2023	09:00	Monday	FOOTHILL BLVD - EUCLID AVE		0'	Direction: Not Stated	Daylight	Clear	Pty at Fault:1	
	Sideswipe	Other Motor Vehicle		Improper Turning	0.25	22107	Hit & Run: Felony	Other Visible Injury	# Inj: 1	# Killed: 0	
Party 1 Driver	WEST	Passing Other Vehicle	Not Sta	Age:	2005 MAZDA	MAZDA3					
Veh Type:		Sobriety: Impairment Not Kno		Assoc Factor: None Apparent			Not Stated				
Party 2 Driver	WEST	Making Left Turn	M	Age: 34	2019 FORD	TAURUS	Other Commercial				
Veh Type:		Sobriety: HNBD		Assoc Factor: None Apparent			Cell Phone Not In Use				
23136013	5/16/2023	14:06	Tuesday	EUCLID AVE - 7TH ST		22'	Direction: NORTH	Daylight	Clear	Pty at Fault:1	
	Rear-End	Other Motor Vehicle		Unsafe Starting or Backing		22106	Hit & Run: No	Complaint of Pain	# Inj: 1	# Killed: 0	
Party 1 Driver	SOUT	Proceeding Straight	F	Age: 21	2013 TOYOTA	PRIUS	Passenger Car, Station Wagon, Jeep				
Veh Type:		Sobriety: HNBD		Assoc Factor: None Apparent		Lap/Shoulder Harness Used	Cell Phone Not In Use				
Party 2 Driver	SOUT	Stopped In Road	F	Age: 33	2018 HYUNDAI	ELANTRA	Passenger Car, Station Wagon, Jeep				
Veh Type:		Sobriety: HNBD		Assoc Factor: None Apparent		Lap/Shoulder Harness Used	Cell Phone Not In Use				
23152018	6/1/2023	16:00	Thursday	EUCLID AVE - FOOTHILL BLVD		15'	Direction: SOUTH	Daylight	Clear	Pty at Fault:2	
	Broadside	Bicycle		Auto R/W Violation		21804(A)	Hit & Run: No	Other Visible Injury	# Inj: 1	# Killed: 0	

Party 1 Driver	NORT	Making Right Turn	M	Age: 74	2008 JAGUAR	XJ SERIES	Passenger Car, Station Wagon, Jeep			
Veh Type:		Sobriety: HNBD		Assoc Factor: None Apparent		Lap/Shoulder Harness Used	Cell Phone Not In Use			
Party 2 Bicyclist	WEST	Proceeding Straight	M	Age: 49	CANNONDALE	MOUNTAIN	Bicycle			
Veh Type:		Sobriety: HNBD		Assoc Factor: None Apparent		M/C Bicycle Helmet Driver -	Cell Phone Not In Use			
23172012	6/21/2023	15:17	Wednesday	EUCLID AVE - 8TH ST	0.5	0'	Direction: Not Stated	Daylight	Clear	Pty at Fault:1
	Broadside		Other Motor Vehicle	Traffic Signals and Signs		21453(A)	Hit & Run: No	Complaint of Pain	# Inj: 1	# Killed: 0
Party 1 Driver	SOUT	Proceeding Straight	M	Age: 29	2005 TOYOTA	TACOMA	Pickups & Panels			
Veh Type:		Sobriety: HNBD		Assoc Factor: None Apparent		Lap/Shoulder Harness Used	Cell Phone Not In Use			
Party 2 Driver	EAST	Proceeding Straight	M	Age: 66	2005 NISSAN	TITAN	Pickups & Panels			
Veh Type:		Sobriety: HNBD		Assoc Factor: None Apparent		Lap/Shoulder Harness Used	Cell Phone Not In Use			
23174011	6/23/2023	14:50	Friday	EUCLID AVE - 11TH ST	0.5	0'	Direction: Not Stated	Daylight	Clear	Pty at Fault:1
	Broadside		Other Motor Vehicle	Traffic Signals and Signs		21453(A)	Hit & Run: No	Other Visible Injury	# Inj: 1	# Killed: 0
Party 1 Driver	EAST	Proceeding Straight	F	Age: 86	1995 TOYOTA	AVALON	Passenger Car, Station Wagon, Jeep			
Veh Type:		Sobriety: HNBD		Assoc Factor: None Apparent		Lap/Shoulder Harness Used	Cell Phone Not In Use			
Party 2 Driver	NORT	Proceeding Straight	F	Age: 55	2014 HYUNDAI	ACCENT	Passenger Car, Station Wagon, Jeep			
Veh Type:		Sobriety: HNBD		Assoc Factor: None Apparent		Lap/Shoulder Harness Used	Cell Phone Not In Use			
23176012	6/25/2023	13:30	Sunday	EUCLID AVE - 7TH ST		3'	Direction: NORTH	Daylight	Clear	Pty at Fault:1
	Broadside		Bicycle	Traffic Signals and Signs		21453(A)	Hit & Run: Felony	Other Visible Injury	# Inj: 1	# Killed: 0
Party 1 Driver	NORT	Proceeding Straight	F	Age: 73	2018 TOYOTA	YARIS IA	Passenger Car, Station Wagon, Jeep			
Veh Type:		Sobriety: HNBD		Assoc Factor: None Apparent		Lap/Shoulder Harness Used	Cell Phone Not In Use			
Party 2 Bicyclist	WEST	Proceeding Straight	M	Age: 68	MONGOOSE		Bicycle			
Veh Type:		Sobriety: HNBD		Assoc Factor: None Apparent		M/C Bicycle Helmet Driver -	Cell Phone Not In Use			
23177012	6/27/2023	15:51	Tuesday	EUCLID AVE - FOOTHILL BLVD		225'	Direction: SOUTH	Daylight	Clear	Pty at Fault:1
	Rear-End		Other Motor Vehicle	Unsafe Starting or Backing		22106	Hit & Run: No	Complaint of Pain	# Inj: 2	# Killed: 0
Party 1 Driver	NORT	Proceeding Straight	M	Age: 42	2008 MERCURY	MARINER	Sport Utility Vehicle			
Veh Type:		Sobriety: HNBD		Assoc Factor: None Apparent		Lap/Shoulder Harness Used	Cell Phone Not In Use			
Party 2 Driver	NORT	Stopped In Road	M	Age: 54	2005 TOYOTA	CAMRY	Passenger Car, Station Wagon, Jeep			
Veh Type:		Sobriety: HNBD		Assoc Factor: None Apparent		Lap/Shoulder Harness Used	Cell Phone Not In Use			
23195013	7/14/2023	20:40	Friday	EUCLID AVE - 8TH ST	0.5	0'	Direction: Not Stated	Dark - Street Lig	Clear	Pty at Fault:1
	Broadside		Other Motor Vehicle	Traffic Signals and Signs		21453(A)	Hit & Run: No	Complaint of Pain	# Inj: 1	# Killed: 0
Party 1 Driver	WEST	Proceeding Straight	F	Age: 30	2018 JEEP	COMPASS	Sport Utility Vehicle			
Veh Type:		Sobriety: HNBD		Assoc Factor: None Apparent		Lap/Shoulder Harness Used	Cell Phone Not In Use			
Party 2 Driver	SOUT	Proceeding Straight	M	Age: 24	2010 AUDI	S4	Passenger Car, Station Wagon, Jeep			
Veh Type:		Sobriety: HNBD		Assoc Factor: None Apparent		Lap/Shoulder Harness Used	Cell Phone Not In Use			

Segment Length: 1.24 miles (6,560')

Collisions per mile: 104.63

Settings for Query:

Segment: EUCLID AVE between FOOTHILL BLVD and 7TH ST
Include Intersection Related at Limit 1 (FOOTHILL BLVD): True
Include Intersection Related at Limit 2 (7TH ST): True
Include Intersection Related at Intermediate Intersections: True
Sorted By: Date and Time

City of Upland

From 8/1/2020 to 8/1/2023

Total Collisions: 1

Injury Collisions: 1

Fatal Collisions: 0

Collision Summary Report

10/14/24

CAMPUS AVE from 22ND ST to 24TH ST (E)

Page 1 of 1

21342010	12/8/2021	13:29	Wednesday	CAMPUS AVE - 22ND ST	597'	Direction: NORTH	Daylight	Clear	Pty at Fault:1
	Broadside		Other Motor Vehicle	Auto R/W Violation	21804(A)	Hit & Run: No	Complaint of Pain	# Inj: 2	# Killed: 0

Party 1 Driver	SOUT	Entering Traffic	M	Age: 20	2007 HONDA	ACCORD	Passenger Car, Station Wagon, Jeep
Veh Type:		Sobriety: HNBD		Assoc Factor: None Apparent		Lap/Shoulder Harness Used	Cell Phone Not In Use
Party 2 Driver	NORT	Proceeding Straight	F	Age: 65	2017 JEEP	WRANGLER	Sport Utility Vehicle
Veh Type:		Sobriety: HNBD		Assoc Factor: None Apparent		Lap/Shoulder Harness Used	Cell Phone Not In Use

Segment Length: 0.50 miles (2,638')

Collisions per mile: 2.00

Settings for Query:

Segment: CAMPUS AVE between 22ND ST and 24TH ST (E)
Include Intersection Related at Limit 1 (22ND ST): True
Include Intersection Related at Limit 2 (24TH ST (E)): True
Include Intersection Related at Intermediate Intersections: True
Sorted By: Date and Time

City of Upland

From 8/1/2020 to 8/1/2023

Total Collisions: 1

Injury Collisions: 1

Fatal Collisions: 0

Collision Summary Report

10/14/24

CAMPUS AVE from 22ND ST to 20TH ST (W)

Page 1 of 1

20281015	10/7/2020	14:19	Wednesday	CAMPUS AVE - 20TH ST (W)	10'	Direction: NORTH	Daylight	Clear	Pty at Fault:1
	Broadside		Other Motor Vehicle	Unsafe Lane Change	21658(A)	Hit & Run: No	Other Visible Injury	# Inj: 2	# Killed: 0

Party 1 Driver	WEST	Crossed Into Opposing Lane	M	Age: 18	2013 VOLKSWAGEN	PASSAT	Passenger Car, Station Wagon, Jeep
Veh Type:		Sobriety: HNBD		Assoc Factor: None Apparent	Lap/Shoulder Harness Used	Cell Phone Not In Use	
Party 2 Driver	SOUT	Stopped In Road	F	Age: 55	2019 HONDA	CR-V	Sport Utility Vehicle
Veh Type:		Sobriety: HNBD		Assoc Factor: None Apparent	Lap/Shoulder Harness Used	Cell Phone Not In Use	

Segment Length: 0.50 miles (2,642')

Collisions per mile: 2.00

Settings for Query:

Segment: CAMPUS AVE between 22ND ST and 20TH ST (W)
Include Intersection Related at Limit 1 (22ND ST): True
Include Intersection Related at Limit 2 (20TH ST (W)): True
Include Intersection Related at Intermediate Intersections: True
Sorted By: Date and Time

City of Upland

From 8/1/2020 to 8/1/2023

Total Collisions: 7
Injury Collisions: 6
Fatal Collisions: 0

Collision Summary Report

10/14/24

CAMPUS AVE from 20TH ST (E) to 19TH ST (2)

Page 1 of 2

20279006	10/5/2020	12:12	Monday	CAMPUS AVE - 19TH ST (2)	100'	Direction: SOUTH	Daylight	Clear	Pty at Fault:1
	Rear-End		Other Motor Vehicle	Unsafe Speed	22350	Hit & Run: No	Other Visible Injury	# Inj: 1	# Killed: 0
Party 1 Driver	NORT	Proceeding Straight	M	Age: 37	2015 JEEP	CHEROKEE	Passenger Car, Station Wagon, Jeep		
Veh Type:		Sobriety: HNBD		Assoc Factor: Inattention		Lap/Shoulder Harness Used	Cell Phone Not In Use		
Party 2 Driver	NORT	Slowing / Stopping	F	Age: 42	2018 MERCEDES-BENZ	GLC300	Sport Utility Vehicle		
Veh Type:		Sobriety: HNBD		Assoc Factor: None Apparent		Lap/Shoulder Harness Used	Cell Phone Not In Use		
Party 3 Driver	NORT	Stopped In Road	M	Age: 58	2018 CHEVROLET	SILVERADO	Pickups & Panels		
Veh Type:		Sobriety: HNBD		Assoc Factor: None Apparent		Lap/Shoulder Harness Used	Cell Phone Not In Use		
20317014	11/12/2020	17:52	Thursday	CAMPUS AVE - 19TH ST (2)	29'	Direction: NORTH	Dark - Street Lig	Clear	Pty at Fault:1
	Rear-End		Other Motor Vehicle	Unsafe Speed	22350	Hit & Run: No	Complaint of Pain	# Inj: 1	# Killed: 0
Party 1 Driver	SOUT	Proceeding Straight	F	Age: 37	2002 CHEVROLET	TRAILBLAZER	Sport Utility Vehicle		
Veh Type:		Sobriety: HNBD		Assoc Factor: None Apparent		Lap/Shoulder Harness Used	Cell Phone Not In Use		
Party 2 Driver	SOUT	Stopped In Road	M	Age: 23	2019 FORD	MUSTANG	Passenger Car, Station Wagon, Jeep		
Veh Type:		Sobriety: HNBD		Assoc Factor: None Apparent		Lap/Shoulder Harness Used	Cell Phone Not In Use		
21064015	3/5/2021	18:56	Friday	20TH ST - CAMPUS AVE (E)	0'	Direction: Not Stated	Dark - Street Lig	Clear	Pty at Fault:1
	Head-On		Other Motor Vehicle	Unsafe Speed	0.33	22350	Hit & Run: No	Complaint of Pain	# Inj: 2
Party 1 Driver	WEST	Stopped In Road	F	Age: 19	2020 HONDA	CIVIC	Passenger Car, Station Wagon, Jeep		
Veh Type:		Sobriety: HNBD		Assoc Factor: None Apparent		Lap/Shoulder Harness Used	Cell Phone Not In Use		
Party 2 Driver	SOUT	Stopped In Road	M	Age: 27	2013 TOYOTA	SCION FRS	Passenger Car, Station Wagon, Jeep		
Veh Type:		Sobriety: HNBD		Assoc Factor: None Apparent		Lap/Shoulder Harness Used	Cell Phone Not In Use		
21147013	5/27/2021	20:35	Thursday	CAMPUS AVE - 19TH ST (3)	142'	Direction: SOUTH	Dark - Street Lig	Clear	Pty at Fault:1
	Rear-End		Other Motor Vehicle	Unsafe Speed	22350	Hit & Run: No	Complaint of Pain	# Inj: 1	# Killed: 0
Party 1 Driver	NORT	Proceeding Straight	F	Age: 23	2014 HONDA	ACCORD	Passenger Car, Station Wagon, Jeep		
Veh Type:		Sobriety: HNBD		Assoc Factor: None Apparent		Lap/Shoulder Harness Used	Cell Phone Not In Use		
Party 2 Driver	NORT	Stopped In Road	F	Age: 51	2021 TESLA	MODEL X	Sport Utility Vehicle		
Veh Type:		Sobriety: HNBD		Assoc Factor: None Apparent		Lap/Shoulder Harness Used	Cell Phone Not In Use		
22267001	9/24/2022	00:07	Saturday	CAMPUS AVE - 20TH ST (E)	0'	Direction: Not Stated	Dark - Street Lig	Clear	Pty at Fault:1
	Overtaken		Non - Collision	Unsafe Speed	0.33	22350	Hit & Run: No	Other Visible Injury	# Inj: 2
Party 1 Driver	WEST	Other Unsafe Turning	F	Age: 18	2008 HONDA	ACCORD	Passenger Car, Station Wagon, Jeep		
Veh Type:		Sobriety: HNBD		Assoc Factor: None Apparent		Lap/Shoulder Harness Used	Cell Phone Not In Use		
23091012	4/1/2023	18:07	Saturday	CAMPUS AVE - 19TH ST (2)	0'	Direction: Not Stated	Daylight	Clear	Pty at Fault:0
	Broadside		Other Motor Vehicle	Unknown	0.33		Hit & Run: No	Complaint of Pain	# Inj: 1

CAMPUS AVE from 20TH ST (E) to 19TH ST (2)

Party 1 Driver	WEST	Making Left Turn	M	Age: 56	2006 TOYOTA	SCION XA	Passenger Car, Station Wagon, Jeep			
Veh Type:		Sobriety: HNBD		Assoc Factor: None Apparent		Lap/Shoulder Harness Used	Cell Phone Not In Use			
Party 2 Driver	SOUT	Proceeding Straight	M	Age: 59	2014 TOYOTA	SCION XB	Passenger Car, Station Wagon, Jeep			
Veh Type:		Sobriety: HNBD		Assoc Factor: None Apparent		Lap/Shoulder Harness Used	Cell Phone Not In Use			
23212001	7/31/2023	01:12	Monday	CAMPUS AVE - 20TH ST (E)		80'	Direction: SOUTH	Dark - No Street	Clear	Pty at Fault:1
	Other		Other Object	Driving Under Influence		23152(A)	Hit & Run: No	Property Damage Only	# Inj: 0	# Killed: 0
Party 1 Driver	Not S	Proceeding Straight	F	Age: 31	2015 FORD	FUSION	Passenger Car, Station Wagon, Jeep			
Veh Type:		Sobriety: HBD Under Influen		Assoc Factor: None Apparent		Lap/Shoulder Harness Used	Cell Phone Not In Use			

Segment Length: 0.35 miles (1,827')**Collisions per mile: 20.23****Settings for Query:**

Segment: CAMPUS AVE between 20TH ST (E) and 19TH ST (2)
Include Intersection Related at Limit 1 (20TH ST (E)): True
Include Intersection Related at Limit 2 (19TH ST (2)): True
Include Intersection Related at Intermediate Intersections: True
Sorted By: Date and Time

City of Upland

From 8/1/2020 to 8/1/2023

Total Collisions: 67
Injury Collisions: 61
Fatal Collisions: 1

Collision Summary Report

10/14/24

CAMPUS AVE from FOOTHILL BLVD to 19TH ST (2)

Page 1 of 11

20219011	8/6/2020	12:03	Thursday	FOOTHILL BLVD - CAMPUS AVE			0'	Direction: Not Stated	Daylight	Clear	Pty at Fault:0
	Broadside		Other Motor Vehicle	Unknown	0.25		Hit & Run: No	Other Visible Injury	# Inj: 1	# Killed: 0	
Party 1 Driver Veh Type:	WEST	Proceeding Straight	M	Age: 24	2003 NISSAN	XTERRA	Sport Utility Vehicle				
		Sobriety: Under Drug Influenc		Assoc Factor: None Apparent		Lap/Shoulder Harness Used	Cell Phone Not In Use				
Party 2 Driver Veh Type:	SOUT	Making Left Turn	F	Age: 33	2006 SCION	XB	Passenger Car, Station Wagon, Jeep				
		Sobriety: HNBD		Assoc Factor: None Apparent		Lap/Shoulder Harness Used	Cell Phone Not In Use				
20227015	8/14/2020	20:02	Friday	FOOTHILL BLVD - CAMPUS AVE			0'	Direction: Not Stated	Dark - Street Lig	Clear	Pty at Fault:1
	Rear-End		Other Motor Vehicle	Unsafe Speed	0.25	22350	Hit & Run: No	Complaint of Pain	# Inj: 1	# Killed: 0	
Party 1 Driver Veh Type:	SOUT	Proceeding Straight	M	Age: 19	2013 HYUNDAI	SCOUPE	Passenger Car, Station Wagon, Jeep				
		Sobriety: HNBD		Assoc Factor: None Apparent		Lap/Shoulder Harness Used	Cell Phone Not In Use				
Party 2 Driver Veh Type:	SOUT	Proceeding Straight	M	Age: 31	2003 VOLKSWAGEN	GOLF	Passenger Car, Station Wagon, Jeep				
		Sobriety: HNBD		Assoc Factor: None Apparent		Lap/Shoulder Harness Used	Cell Phone Not In Use				
20277018	10/3/2020	17:05	Saturday	CAMPUS AVE - 16TH ST			0'	Direction: Not Stated	Daylight	Clear	Pty at Fault:1
	Broadside		Other Motor Vehicle	Driving Under Influence	0.5	23152(A)	Hit & Run: No	Property Damage Only	# Inj: 0	# Killed: 0	
Party 1 Driver Veh Type:	WEST	Proceeding Straight	M	Age: 26	2017 NISSAN	VERSA	Passenger Car, Station Wagon, Jeep				
		Sobriety: HBD Under Influenc		Assoc Factor: Violation		Lap/Shoulder Harness Used	Cell Phone Not In Use				
Party 2 Driver Veh Type:	NORT	Proceeding Straight	F	Age: 35	2014 TOYOTA	COROLLA	Passenger Car, Station Wagon, Jeep				
		Sobriety: HNBD		Assoc Factor: None Apparent		Lap/Shoulder Harness Used	Cell Phone Not In Use				
20279006	10/5/2020	12:12	Monday	CAMPUS AVE - 19TH ST (2)			100'	Direction: SOUTH	Daylight	Clear	Pty at Fault:1
	Rear-End		Other Motor Vehicle	Unsafe Speed		22350	Hit & Run: No	Other Visible Injury	# Inj: 1	# Killed: 0	
Party 1 Driver Veh Type:	NORT	Proceeding Straight	M	Age: 37	2015 JEEP	CHEROKEE	Passenger Car, Station Wagon, Jeep				
		Sobriety: HNBD		Assoc Factor: Inattention		Lap/Shoulder Harness Used	Cell Phone Not In Use				
Party 2 Driver Veh Type:	NORT	Slowing / Stopping	F	Age: 42	2018 MERCEDES-BENZ	GLC300	Sport Utility Vehicle				
		Sobriety: HNBD		Assoc Factor: None Apparent		Lap/Shoulder Harness Used	Cell Phone Not In Use				
Party 3 Driver Veh Type:	NORT	Stopped In Road	M	Age: 58	2018 CHEVROLET	SILVERADO	Pickups & Panels				
		Sobriety: HNBD		Assoc Factor: None Apparent		Lap/Shoulder Harness Used	Cell Phone Not In Use				
20282020	10/8/2020	16:10	Thursday	CAMPUS AVE - 14TH ST			0'	Direction: Not Stated	Daylight	Clear	Pty at Fault:1
	Broadside		Other Motor Vehicle	Auto R/W Violation	0.5	21801(A)	Hit & Run: No	Other Visible Injury	# Inj: 3	# Killed: 0	
Party 1 Driver Veh Type:	EAST	Making Left Turn	F	Age: 20	2016 NISSAN	ALTIMA	Passenger Car, Station Wagon, Jeep				
		Sobriety: HNBD		Assoc Factor: None Apparent		Lap/Shoulder Harness Used	Cell Phone Not In Use				
Party 2 Driver Veh Type:	NORT	Proceeding Straight	M	Age: 26	2015 FORD	MUSTANG	Passenger Car, Station Wagon, Jeep				
		Sobriety: HNBD		Assoc Factor: None Apparent		Lap/Shoulder Harness Used	Cell Phone Not In Use				
Party 3 Driver Veh Type:	WEST	Stopped In Road	F	Age: 63	2017 CHEVROLET	EQUINOX	Passenger Car, Station Wagon, Jeep				
		Sobriety: HNBD		Assoc Factor: None Apparent		Lap/Shoulder Harness Used	Cell Phone Handsfree In Use				

CAMPUS AVE from FOOTHILL BLVD to 19TH ST (2)

20317014	11/12/2020	17:52	Thursday	CAMPUS AVE - 19TH ST (2)		29'	Direction: NORTH	Dark - Street Lig	Clear	Pty at Fault:1
	Rear-End		Other Motor Vehicle	Unsafe Speed		22350	Hit & Run: No	Complaint of Pain	# Inj: 1	# Killed: 0
Party 1 Driver	SOUT	Proceeding Straight	F	Age: 37	2002 CHEVROLET	TRAILBLAZER	Sport Utility Vehicle			
Veh Type:		Sobriety: HNBD		Assoc Factor: None Apparent	Lap/Shoulder Harness Used	Cell Phone Not In Use				
Party 2 Driver	SOUT	Stopped In Road	M	Age: 23	2019 FORD	MUSTANG	Passenger Car, Station Wagon, Jeep			
Veh Type:		Sobriety: HNBD		Assoc Factor: None Apparent	Lap/Shoulder Harness Used	Cell Phone Not In Use				
20342010	12/7/2020	16:15	Monday	CAMPUS AVE - 16TH ST		20'	Direction: NORTH	Daylight	Clear	Pty at Fault:1
	Rear-End		Other Motor Vehicle	Unsafe Speed		22350	Hit & Run: No	Complaint of Pain	# Inj: 1	# Killed: 0
Party 1 Driver	NORT	Making Right Turn	F	Age: 88	2020 LEXUS	LC500	Passenger Car, Station Wagon, Jeep			
Veh Type:		Sobriety: HNBD		Assoc Factor: None Apparent	Lap/Shoulder Harness Used	Cell Phone Not In Use				
Party 2 Driver	NORT	Proceeding Straight	M	Age: 45	2012 HONDA	ACCORD	Passenger Car, Station Wagon, Jeep			
Veh Type:		Sobriety: HNBD		Assoc Factor: None Apparent	Lap/Shoulder Harness Used	Cell Phone Not In Use				
21018006	1/18/2021	08:12	Monday	CAMPUS AVE - 16TH ST		0'	Direction: Not Stated	Daylight	Clear	Pty at Fault:1
	Broadside		Other Motor Vehicle	Traffic Signals and Signs 0.5		21453(A)	Hit & Run: No	Complaint of Pain	# Inj: 2	# Killed: 0
Party 1 Driver	NORT	Proceeding Straight	M	Age: 62	2011 TOYOTA	CAMRY	Passenger Car, Station Wagon, Jeep			
Veh Type:		Sobriety: HNBD		Assoc Factor: None Apparent	Lap/Shoulder Harness Used	Cell Phone Not In Use				
Party 2 Driver	EAST	Proceeding Straight	F	Age: 38	2014 ACURA	RDX	Sport Utility Vehicle			
Veh Type:		Sobriety: HNBD		Assoc Factor: None Apparent	Lap/Shoulder Harness Used	Cell Phone Not In Use				
21019010	1/19/2021	14:24	Tuesday	CAMPUS AVE - 14TH ST		0'	Direction: Not Stated	Daylight	Cloudy	Pty at Fault:1
	Broadside		Other Motor Vehicle	Auto R/W Violation 0.5		21801(A)	Hit & Run: No	Complaint of Pain	# Inj: 2	# Killed: 0
Party 1 Driver	SOUT	Making Left Turn	M	Age: 58	2013 INFINITI	G37	Passenger Car, Station Wagon, Jeep			
Veh Type:		Sobriety: HNBD		Assoc Factor: None Apparent	Lap/Shoulder Harness Used	Cell Phone Not In Use				
Party 2 Driver	NORT	Proceeding Straight	F	Age: 58	2015 JEEP	GRAND CHERO	Sport Utility Vehicle			
Veh Type:		Sobriety: HNBD		Assoc Factor: None Apparent	Lap/Shoulder Harness Used	Cell Phone Not In Use				
21036019	2/5/2021	20:40	Friday	CAMPUS AVE - FOOTHILL BLVD		0'	Direction: Not Stated	Dark - Street Lig	Clear	Pty at Fault:1
	Broadside		Other Motor Vehicle	Traffic Signals and Signs 0.25		21453(A)	Hit & Run: Misde	Complaint of Pain	# Inj: 2	# Killed: 0
Party 1 Driver	SOUT	Making Left Turn	Not Sta	Age:	2007 NISSAN	TITAN	Passenger Car, Station Wagon, Jeep			
Veh Type:		Sobriety: Impairment Not Kno		Assoc Factor: Runaway Vehicle	Not Stated					
Party 2 Driver	WEST	Proceeding Straight	F	Age: 43	2018 KIA	OPTIMA	Passenger Car, Station Wagon, Jeep			
Veh Type:		Sobriety: HNBD		Assoc Factor: None Apparent	Lap/Shoulder Harness Used	Cell Phone Not In Use				
Party 3 Driver	WEST	Stopped In Road	F	Age: 54	2019 TOYOTA	RAV4	Passenger Car, Station Wagon, Jeep			
Veh Type:		Sobriety: HNBD		Assoc Factor: None Apparent	Lap/Shoulder Harness Used	Cell Phone Not In Use				
Party 4 Driver	EAST	Stopped In Road	M	Age: 24	2014 MINI	COOPER	Passenger Car, Station Wagon, Jeep			
Veh Type:		Sobriety: HNBD		Assoc Factor: None Apparent	Lap/Shoulder Harness Used	Cell Phone Not In Use				
21040015	2/9/2021	14:05	Wednesday	CAMPUS AVE - 16TH ST		40'	Direction: SOUTH	Daylight	Clear	Pty at Fault:1
	Rear-End		Other Motor Vehicle	Unsafe Speed		22350	Hit & Run: No	Complaint of Pain	# Inj: 1	# Killed: 0
Party 1 Driver	NORT	Proceeding Straight	M	Age: 46	1996 TOYOTA	PICK UP TRUCK	Pickups & Panels			
Veh Type:		Sobriety: HNBD		Assoc Factor: None Apparent	Lap/Shoulder Harness Used	Cell Phone Not In Use				
Party 2 Driver	NORT	Stopped In Road	F	Age: 45	1995 NISSAN	VERSA	Passenger Car, Station Wagon, Jeep			
Veh Type:		Sobriety: HNBD		Assoc Factor: None Apparent	Lap/Shoulder Harness Used	Cell Phone Not In Use				

21059014	2/28/2021	13:31	Sunday	16TH ST - CAMPUS AVE	0'	Direction: Not Stated	Daylight	Clear	Pty at Fault:1
	Broadside		Other Motor Vehicle	Auto R/W Violation	0.5	21801(A)	Hit & Run: No	Other Visible Injury	# Inj: 2 # Killed: 0
Party 1 Driver	EAST	Making Left Turn	F	Age: 50	2016 NISSAN	ALTIMA	Passenger Car, Station Wagon, Jeep		
Veh Type:		Sobriety: HNBD		Assoc Factor: None Apparent		Lap/Shoulder Harness Used	Cell Phone Not In Use		
Party 2 Driver	WEST	Proceeding Straight	M	Age: 28	2013 KIA	SOUL	Passenger Car, Station Wagon, Jeep		
Veh Type:		Sobriety: HNBD		Assoc Factor: None Apparent		Lap/Shoulder Harness Used	Cell Phone Not In Use		
21073012	3/14/2021	15:10	Sunday	CAMPUS AVE - 16TH ST	0'	Direction: Not Stated	Daylight	Cloudy	Pty at Fault:1
	Head-On		Other Motor Vehicle	Auto R/W Violation	0.5	21801(A)	Hit & Run: No	Other Visible Injury	# Inj: 3 # Killed: 0
Party 1 Driver	EAST	Making Left Turn	M	Age: 22	2009 INFINITI	I30	Passenger Car, Station Wagon, Jeep		
Veh Type:		Sobriety: HNBD		Assoc Factor: None Apparent		Lap/Shoulder Harness Used	Cell Phone Not In Use		
Party 2 Driver	WEST	Proceeding Straight	M	Age: 67	2011 HYUNDAI	SONATA	Passenger Car, Station Wagon, Jeep		
Veh Type:		Sobriety: HNBD		Assoc Factor: None Apparent		Lap/Shoulder Harness Used	Cell Phone Not In Use		
Party 3 Driver	SOUT	Stopped In Road	F	Age: 43	2018 CHEVROLET	TAHOE	Sport Utility Vehicle		
Veh Type:		Sobriety: HNBD		Assoc Factor: None Apparent		Lap/Shoulder Harness Used	Cell Phone Not In Use		
Party 4 Driver	SOUT	Stopped In Road	M	Age: 19	2017 KIA	OPTIMA	Passenger Car, Station Wagon, Jeep		
Veh Type:		Sobriety: HNBD		Assoc Factor: None Apparent		Lap/Shoulder Harness Used	Cell Phone Not In Use		
21091015	4/1/2021	16:56	Thursday	CAMPUS AVE - 16TH ST	0'	Direction: Not Stated	Daylight	Clear	Pty at Fault:1
	Broadside		Other Motor Vehicle	Auto R/W Violation	0.5	21801(A)	Hit & Run: No	Other Visible Injury	# Inj: 1 # Killed: 0
Party 1 Driver	EAST	Making Left Turn	M	Age: 22	2002 CHEVROLET	SILVERADO	Pickups & Panels		
Veh Type:		Sobriety: HNBD		Assoc Factor: None Apparent		Lap/Shoulder Harness Used	Cell Phone Not In Use		
Party 2 Driver	WEST	Proceeding Straight	M	Age: 21	2003 HONDA	CIVIC	Passenger Car, Station Wagon, Jeep		
Veh Type:		Sobriety: HNBD		Assoc Factor: None Apparent		Lap/Shoulder Harness Used	Cell Phone Not In Use		
21142009	5/22/2021	08:51	Saturday	FOOTHILL BLVD - CAMPUS AVE	0'	Direction: Not Stated	Daylight	Cloudy	Pty at Fault:1
	Broadside		Other Motor Vehicle	Traffic Signals and Signs	0.25	21453(A)	Hit & Run: No	Complaint of Pain	# Inj: 2 # Killed: 0
Party 1 Driver	EAST	Proceeding Straight	F	Age: 37	2011 LEXUS	IS250	Passenger Car, Station Wagon, Jeep		
Veh Type:		Sobriety: HNBD		Assoc Factor: None Apparent		Lap/Shoulder Harness Used	Cell Phone Not In Use		
Party 2 Driver	NORT	Making Left Turn	M	Age: 67	2004 CHEVROLET	SILVERADO	Pickups & Panels		
Veh Type:		Sobriety: HNBD		Assoc Factor: None Apparent		Lap/Shoulder Harness Used	Cell Phone Not In Use		
21159002	6/8/2021	02:10	Tuesday	CAMPUS AVE - COLONIES PKWY	344'	Direction: SOUTH	Dark - Street Lig	Clear	Pty at Fault:1
	Hit Object		Fixed Object	Unsafe Speed	22350	Hit & Run: No	Property Damage Only	# Inj: 0 # Killed: 0	
Party 1 Driver	NORT	Ran Off Road	F	Age: 38	2016 KIA	SORRENTO	Passenger Car, Station Wagon, Jeep		
Veh Type:		Sobriety: HNBD		Assoc Factor: Inattention		Lap/Shoulder Harness Used	Cell Phone Handsfree In Use		
21159024	6/8/2021	21:45	Tuesday	CAMPUS AVE - 17TH ST	0'	Direction: Not Stated	Dark - Street Lig	Not Stated	Pty at Fault:1
	Broadside		Other Motor Vehicle	Auto R/W Violation	0.67	21802(A)	Hit & Run: No	Complaint of Pain	# Inj: 2 # Killed: 0
Party 1 Driver	EAST	Making Left Turn	F	Age: 19	2015 CHEVROLET	MALIBU	Passenger Car, Station Wagon, Jeep		
Veh Type:		Sobriety: HNBD		Assoc Factor: None Apparent		Lap/Shoulder Harness Used	Cell Phone Not In Use		
Party 2 Driver	SOUT	Proceeding Straight	F	Age: 46	2016 MERCEDES-BENZ	GWAGON	Sport Utility Vehicle		
Veh Type:		Sobriety: HNBD		Assoc Factor: None Apparent		Lap/Shoulder Harness Used	Cell Phone Not In Use		
21175015	6/24/2021	14:10	Thursday	CAMPUS AVE - 14TH ST	0'	Direction: Not Stated	Daylight	Clear	Pty at Fault:1
	Broadside		Other Motor Vehicle	Traffic Signals and Signs	0.5	21453(A)	Hit & Run: No	Complaint of Pain	# Inj: 4 # Killed: 0

CAMPUS AVE from FOOTHILL BLVD to 19TH ST (2)

Party 1 Driver	SOUT	Proceeding Straight	F	Age: 29	2001 CHEVROLET	ASTRO	Mini Van					
Veh Type:		Sobriety: HNBD		Assoc Factor: None Apparent		Lap/Shoulder Harness Used	Cell Phone Not In Use					
Party 2 Driver	WEST	Proceeding Straight	F	Age: 69	2020 HYUNDAI	TIBURON	Sport Utility Vehicle					
Veh Type:		Sobriety: HNBD		Assoc Factor: None Apparent		Lap/Shoulder Harness Used	Cell Phone Handsfree In Use					
21192010	7/11/2021	16:58	Sunday	CAMPUS AVE - WEST ST		0'	Direction: Not Stated	Daylight	Clear	Pty at Fault:1		
	Rear-End		Other Motor Vehicle	Unsafe Speed		22350	Hit & Run: No	Complaint of Pain	# Inj: 1	# Killed: 0		
Party 1 Driver	NORT	Proceeding Straight	M	Age: 24	2013 TOYOTA	MATRIX	Passenger Car, Station Wagon, Jeep					
Veh Type:		Sobriety: HNBD		Assoc Factor: None Apparent		Lap/Shoulder Harness Used	Cell Phone Not In Use					
Party 2 Driver	NORT	Stopped In Road	F	Age: 60	2008 PONTIAC	G6	Passenger Car, Station Wagon, Jeep					
Veh Type:		Sobriety: HNBD		Assoc Factor: None Apparent		Lap/Shoulder Harness Used	Cell Phone Not In Use					
21192011	7/11/2021	17:41	Sunday	CAMPUS AVE - SAN YSIDRO DR		53'	Direction: NORTH	Daylight	Clear	Pty at Fault:1		
	Hit Object		Fixed Object	Improper Turning		22107	Hit & Run: No	Other Visible Injury	# Inj: 1	# Killed: 0		
Party 1 Driver	SOUT	Proceeding Straight	M	Age: 39	2003 NISSAN	SENTRA	Passenger Car, Station Wagon, Jeep					
Veh Type:		Sobriety: HNBD		Assoc Factor: None Apparent		Lap Belt Used	Cell Phone Not In Use					
21223014	8/11/2021	16:35	Wednesday	16TH ST - CAMPUS AVE		0'	Direction: Not Stated	Daylight	Clear	Pty at Fault:1		
	Broadside		Other Motor Vehicle	Auto R/W Violation	0.5	21801(A)	Hit & Run: No	Complaint of Pain	# Inj: 1	# Killed: 0		
Party 1 Driver	WEST	Making Left Turn	M	Age: 79	2001 TOYOTA	COROLLA	Passenger Car, Station Wagon, Jeep					
Veh Type:		Sobriety: HNBD		Assoc Factor: None Apparent		Lap/Shoulder Harness Used	Cell Phone Not In Use					
Party 2 Driver	EAST	Proceeding Straight	M	Age: 43	2012 CHEVROLET	SILVERADO	Pickups & Panels					
Veh Type:		Sobriety: HNBD		Assoc Factor: None Apparent		Lap/Shoulder Harness Used	Cell Phone Not In Use					
21244021	9/1/2021	18:07	Wednesday	CAMPUS AVE - 14TH ST		90'	Direction: SOUTH	Daylight	Clear	Pty at Fault:1		
	Rear-End		Other Motor Vehicle	Unsafe Speed		22350	Hit & Run: No	Complaint of Pain	# Inj: 1	# Killed: 0		
Party 1 Driver	NORT	Proceeding Straight	F	Age: 18	2021 FORD	RANGER	Pickups & Panels					
Veh Type:		Sobriety: Not Applicable		Assoc Factor: None Apparent		Lap/Shoulder Harness Used	Cell Phone Not In Use					
Party 2 Driver	NORT	Stopped In Road	F	Age: 40	2016 LINCOLN	MKZ	Passenger Car, Station Wagon, Jeep					
Veh Type:		Sobriety: Not Applicable		Assoc Factor: None Apparent		Lap/Shoulder Harness Used	Cell Phone Not In Use					
21252014	9/9/2021	14:27	Thursday	CAMPUS AVE - 15TH ST		0'	Direction: Not Stated	Daylight	Clear	Pty at Fault:1		
	Broadside		Other Motor Vehicle	Improper Turning	0.5	22100(B)	Hit & Run: No	Other Visible Injury	# Inj: 2	# Killed: 0		
Party 1 Driver	NORT	Other Unsafe Turning	M	Age: 38	2008 FORD	ESCAPE	Sport Utility Vehicle					
Veh Type:		Sobriety: HNBD		Assoc Factor: None Apparent		Lap/Shoulder Harness Used	Cell Phone Not In Use					
Party 2 Driver	SOUT	Proceeding Straight	F	Age: 38	2014 CHEVROLET	IMPALA	Passenger Car, Station Wagon, Jeep					
Veh Type:		Sobriety: HNBD		Assoc Factor: None Apparent		Lap/Shoulder Harness Used	Cell Phone Not In Use					
21267017	9/24/2021	19:19	Friday	CAMPUS AVE - 16TH ST		0'	Direction: Not Stated	Dark - Street Lig	Clear	Pty at Fault:1		
	Broadside		Other Motor Vehicle	Auto R/W Violation	0.5	21800(A)	Hit & Run: No	Complaint of Pain	# Inj: 1	# Killed: 0		
Party 1 Driver	WEST	Proceeding Straight	M	Age: 54	2014 TOYOTA	SIENNA	Passenger Car, Station Wagon, Jeep					
Veh Type:		Sobriety: HNBD		Assoc Factor: None Apparent		Lap/Shoulder Harness Used	Cell Phone Not In Use					
Party 2 Driver	EAST	Making Left Turn	F	Age: 31	2015 JEEP	WRANGLER	Passenger Car, Station Wagon, Jeep					
Veh Type:		Sobriety: HNBD		Assoc Factor: None Apparent		Lap/Shoulder Harness Used	Cell Phone Not In Use					
21283009	10/10/2021	19:55	Sunday	16TH ST - CAMPUS AVE		0'	Direction: Not Stated	Dark - Street Lig	Clear	Pty at Fault:1		
	Head-On		Other Motor Vehicle	Auto R/W Violation	0.5	21801(A)	Hit & Run: No	Other Visible Injury	# Inj: 3	# Killed: 0		

Party 1 Driver	SOUT	Making Left Turn	F	Age: 28	2018 AUDI	A4	Passenger Car, Station Wagon, Jeep					
Veh Type:		Sobriety: HNBD		Assoc Factor: None Apparent		Lap/Shoulder Harness Used	Cell Phone Not In Use					
Party 2 Driver	NORT	Proceeding Straight	M	Age: 62	1997 DODGE	RAM	Pickups & Panels					
Veh Type:		Sobriety: HNBD		Assoc Factor: None Apparent		Lap/Shoulder Harness Used	Cell Phone Not In Use					
21285018	10/12/2021	16:04	Tuesday	CAMPUS AVE - COLONIES PKWY			38'	Direction: NORTH	Daylight	Clear	Pty at Fault:1	
Hit Object		Fixed Object		Improper Turning			22107	Hit & Run: No	Other Visible Injury	# Inj: 1	# Killed: 0	
Party 1 Driver	NORT	Other Unsafe Turning	M	Age: 19	2020 NISSAN	SENTRA	Passenger Car, Station Wagon, Jeep					
Veh Type:		Sobriety: HNBD		Assoc Factor: Inattention		Lap/Shoulder Harness Used	Cell Phone Not In Use					
Party 2 Driver	NORT	Stopped In Road	M	Age: 83	2016 CHEVROLET	COLORADO	Pickups & Panels					
Veh Type:		Sobriety: HNBD		Assoc Factor: None Apparent		Lap/Shoulder Harness Used	Cell Phone Not In Use					
21284018	10/12/2021	22:47	Tuesday	CAMPUS AVE - FOOTHILL BLVD			17'	Direction: SOUTH	Dark - Street Lig	Clear	Pty at Fault:1	
Hit Object		Fixed Object		Driving Under Influence			23152(A)	Hit & Run: No	Other Visible Injury	# Inj: 2	# Killed: 0	
Party 1 Driver	SOUT	Proceeding Straight	M	Age: 22	2016 NISSAN	ALTIMA	Passenger Car, Station Wagon, Jeep					
Veh Type:		Sobriety: HBD Under Influenc		Assoc Factor: Violation		Lap/Shoulder Harness Used	Cell Phone Not In Use					
21298001	10/25/2021	07:01	Monday	CAMPUS AVE - 17TH ST			0'	Direction: Not Stated	Daylight	Cloudy	Pty at Fault:1	
Broadside		Other Motor Vehicle		Auto R/W Violation	0.67	21802(A)	Hit & Run: No	Other Visible Injury	# Inj: 2	# Killed: 0		
Party 1 Driver	NORT	Making Left Turn	M	Age: 19	2014 KIA	FORTE	Passenger Car, Station Wagon, Jeep					
Veh Type:		Sobriety: HNBD		Assoc Factor: None Apparent		Lap/Shoulder Harness Used	Cell Phone Not In Use					
Party 2 Driver	SOUT	Proceeding Straight	F	Age: 45	2001 CHEVROLET	TAHOE	Sport Utility Vehicle					
Veh Type:		Sobriety: HNBD		Assoc Factor: None Apparent		Lap/Shoulder Harness Used	Cell Phone Not In Use					
21304006	10/31/2021	18:05	Sunday	16TH ST - CAMPUS AVE			0'	Direction: Not Stated	Dusk - Dawn	Clear	Pty at Fault:0	
Broadside		Other Motor Vehicle		Unknown	0.5		Hit & Run: No	Complaint of Pain	# Inj: 1	# Killed: 0		
Party 1 Driver	EAST	Making Left Turn	F	Age: 20	2018 HYUNDAI	ELANTRA	Passenger Car, Station Wagon, Jeep					
Veh Type:		Sobriety: Not Applicable		Assoc Factor: None Apparent		Lap/Shoulder Harness Used	Cell Phone Not In Use					
Party 2 Driver	WEST	Proceeding Straight	F	Age: 35	2013 HYUNDAI	ELANTRA	Passenger Car, Station Wagon, Jeep					
Veh Type:		Sobriety: Not Applicable		Assoc Factor: None Apparent		Lap/Shoulder Harness Used	Cell Phone Not In Use					
21304010	10/31/2021	22:59	Sunday	CAMPUS AVE - 13TH ST			0'	Direction: Not Stated	Dark - Street Lig	Clear	Pty at Fault:1	
Broadside		Other Motor Vehicle		Auto R/W Violation	0.5	21801(A)	Hit & Run: No	Other Visible Injury	# Inj: 5	# Killed: 0		
Party 1 Driver	NORT	Making Left Turn	M	Age: 17	2007 NISSAN	ALTIMA	Passenger Car, Station Wagon, Jeep					
Veh Type:		Sobriety: HNBD		Assoc Factor: None Apparent		Lap/Shoulder Harness Used	Cell Phone Not In Use					
Party 2 Driver	SOUT	Proceeding Straight	M	Age: 20	2007 TOYOTA	COROLLA	Passenger Car, Station Wagon, Jeep					
Veh Type:		Sobriety: HNBD		Assoc Factor: None Apparent		Lap/Shoulder Harness Used	Cell Phone Not In Use					
21335014	12/1/2021	15:45	Wednesday	CAMPUS AVE - 16TH ST			379'	Direction: SOUTH	Daylight	Clear	Pty at Fault:1	
Rear-End		Other Motor Vehicle		Unsafe Speed		22350	Hit & Run: No	Complaint of Pain	# Inj: 2	# Killed: 0		
Party 1 Driver	NORT	Proceeding Straight	M	Age: 44	2021 KIA	SORENTO	Passenger Car, Station Wagon, Jeep					
Veh Type:		Sobriety: HNBD		Assoc Factor: Inattention		Lap/Shoulder Harness Used	Cell Phone Handsfree In Use					
Party 2 Driver	NORT	Stopped In Road	F	Age: 50	2006 SATURN	VUE	Passenger Car, Station Wagon, Jeep					
Veh Type:		Sobriety: HNBD		Assoc Factor: None Apparent		Lap/Shoulder Harness Used	Cell Phone Not In Use					
21343014	12/9/2021	18:37	Thursday	CAMPUS AVE - COLONIES PKWY			70'	Direction: NORTH	Dark - Street Lig	Clear	Pty at Fault:1	
Hit Object		Fixed Object		Unsafe Speed			22350	Hit & Run: No	Complaint of Pain	# Inj: 1	# Killed: 0	

CAMPUS AVE from FOOTHILL BLVD to 19TH ST (2)

Party 1 Driver	SOUT	Proceeding Straight	M	Age: 18	2002 TOYOTA	ECHO	Passenger Car, Station Wagon, Jeep						
Veh Type:		Sobriety: Not Applicable		Assoc Factor: None Apparent		Lap/Shoulder Harness Used	Cell Phone Not In Use						
21351021	12/17/2021	18:30 Friday		CAMPUS AVE - 16TH ST	0.5	0'	Direction: Not Stated	Dark - Street Lig	Clear	Pty at Fault:0			
	Broadside	Other Motor Vehicle		Traffic Signals and Signs		21453(A)	Hit & Run: No	Complaint of Pain	# Inj: 1	# Killed: 0			
Party 1 Driver	NORT	Proceeding Straight	M	Age: 37	2016 HONDA	ACCORD	Passenger Car, Station Wagon, Jeep						
Veh Type:		Sobriety: HNBD		Assoc Factor: None Apparent		Lap/Shoulder Harness Used	Cell Phone Not In Use						
Party 2 Driver	EAST	Making Left Turn	M	Age: 44	2020 HONDA	CIVIC CRX	Passenger Car, Station Wagon, Jeep						
Veh Type:		Sobriety: HNBD		Assoc Factor: None Apparent		Lap/Shoulder Harness Used	Cell Phone Not In Use						
21364014	12/30/2021	15:09 Thursday		CAMPUS AVE - 16TH ST	0.5	0'	Direction: Not Stated	Daylight	Raining	Pty at Fault:1			
	Broadside	Other Motor Vehicle		Auto R/W Violation		21801(A)	Hit & Run: No	Complaint of Pain	# Inj: 2	# Killed: 0			
Party 1 Driver	NORT	Making Left Turn	M	Age: 89	2008 TOYOTA	PRIUS	Passenger Car, Station Wagon, Jeep						
Veh Type:		Sobriety: HNBD		Assoc Factor: None Apparent		Lap/Shoulder Harness Used	Cell Phone Not In Use						
Party 2 Driver	SOUT	Proceeding Straight	M	Age: 27	2015 KIA	OPTIMA	Passenger Car, Station Wagon, Jeep						
Veh Type:		Sobriety: HNBD		Assoc Factor: Violation		Lap/Shoulder Harness Used	Cell Phone Not In Use						
21364018	12/30/2021	19:13 Thursday		13TH ST - CAMPUS AVE	0.5	0'	Direction: NORTH	Dark - Street Lig	Clear	Pty at Fault:1			
	Broadside	Other Motor Vehicle		Traffic Signals and Signs		21453(A)	Hit & Run: No	Complaint of Pain	# Inj: 2	# Killed: 0			
Party 1 Driver	EAST	Making Right Turn	F	Age: 61	2012 HONDA	ACCORD	Passenger Car, Station Wagon, Jeep						
Veh Type:		Sobriety: Not Applicable		Assoc Factor: None Apparent		Lap/Shoulder Harness Used	Cell Phone Not In Use						
Party 2 Driver	SOUT	Proceeding Straight	F	Age: 63	2021 MERCEDES-BENZ	GLC	Sport Utility Vehicle						
Veh Type:		Sobriety: Not Applicable		Assoc Factor: None Apparent		Lap/Shoulder Harness Used	Cell Phone Not In Use						
21365018	12/31/2021	20:06 Friday		FOOTHILL BLVD - CAMPUS AVE	0.25	0'	Direction: Not Stated	Dark - Street Lig	Clear	Pty at Fault:1			
	Broadside	Other Motor Vehicle		Traffic Signals and Signs		21453(A)	Hit & Run: No	Complaint of Pain	# Inj: 1	# Killed: 0			
Party 1 Driver	WEST	Proceeding Straight	M	Age: 55	1994 HONDA	PRELUDE	Passenger Car, Station Wagon, Jeep						
Veh Type:		Sobriety: HNBD		Assoc Factor: None Apparent		Lap/Shoulder Harness Used	Cell Phone Not In Use						
Party 2 Driver	EAST	Making Left Turn	F	Age: 67	2020 FORD	ESCAPE	Sport Utility Vehicle						
Veh Type:		Sobriety: HNBD		Assoc Factor: None Apparent		Lap/Shoulder Harness Used	Cell Phone Not In Use						
22009014	1/9/2022	18:55 Sunday		14TH ST - CAMPUS AVE	0.5	0'	Direction: NORTH	Dark - Street Lig	Clear	Pty at Fault:1			
	Broadside	Other Motor Vehicle		Auto R/W Violation		21801(A)	Hit & Run: No	Complaint of Pain	# Inj: 1	# Killed: 0			
Party 1 Driver	SOUT	Making Left Turn	M	Age: 51	2014 FRIEGHTLINER	FLATBED	Two-Axle Tow Truck						
Veh Type:		Sobriety: Not Applicable		Assoc Factor: None Apparent		Lap/Shoulder Harness Used	Cell Phone Not In Use						
Party 2 Driver	NORT	Proceeding Straight	F	Age: 40	2007 HONDA	ACCORD	Passenger Car, Station Wagon, Jeep						
Veh Type:		Sobriety: Not Applicable		Assoc Factor: None Apparent		Lap/Shoulder Harness Used	Cell Phone Not In Use						
22035002	2/4/2022	07:05 Friday		FOOTHILL BLVD - CAMPUS AVE	0.25	0'	Direction: Not Stated	Daylight	Clear	Pty at Fault:1			
	Other	Other Object		Unsafe Speed		22350	Hit & Run: No	Complaint of Pain	# Inj: 1	# Killed: 0			
Party 1 Driver	EAST	Making Right Turn	M	Age: 39	2003 HONDA	600	Motorcycle						
Veh Type:		Sobriety: HNBD		Assoc Factor: None Apparent		M/C Helmet Driver - Yes	Cell Phone Not In Use						
22051003	2/20/2022	02:41 Sunday		CAMPUS AVE - COLONIES PKWY		45'	Direction: NORTH	Dark - Street Lig	Clear	Pty at Fault:1			
	Hit Object	Fixed Object		Improper Turning		22107	Hit & Run: Misd	Property Damage Only	# Inj: 1	# Killed: 0			
Party 1 Driver	NORT	Proceeding Straight	F	Age: 29	2013 HARLEY DAVIDS	MC	Motorcycle						
Veh Type:		Sobriety: Impairment Not Kno		Assoc Factor: None Apparent		M/C Helmet Driver - Yes	Not Stated						

CAMPUS AVE from FOOTHILL BLVD to 19TH ST (2)

22074023	3/15/2022	17:06	Tuesday	CAMPUS AVE - 14TH ST		0'	Direction: Not Stated	Daylight	Clear	Pty at Fault:0
	Broadside		Other Motor Vehicle	Unknown	0.5		Hit & Run: No	Other Visible Injury	# Inj: 3	# Killed: 0
Party 1 Driver	EAST	Proceeding Straight	M	Age: 19	2011 KIA	OPTIMA	Passenger Car, Station Wagon, Jeep			
Veh Type:		Sobriety: HNBD		Assoc Factor: None Apparent		Lap/Shoulder Harness Used	Cell Phone Not In Use			
Party 2 Driver	NORT	Proceeding Straight	M	Age: 42	2020 CHEVROLET	TRAVERSE	Sport Utility Vehicle			
Veh Type:		Sobriety: HNBD		Assoc Factor: None Apparent		Lap/Shoulder Harness Used	Cell Phone Not In Use			
22123032	5/3/2022	23:42	Tuesday	CAMPUS AVE - FOOTHILL BLVD		28'	Direction: SOUTH	Dark - Street Lig	Clear	Pty at Fault:1
	Rear-End		Other Motor Vehicle	Driving Under Influence		23152(A)	Hit & Run: No	Fatal	# Inj: 2	# Killed: 1
Party 1 Driver	SOUT	Proceeding Straight	M	Age: 29	2018 BMW	330E	Passenger Car, Station Wagon, Jeep			
Veh Type:		Sobriety: HBD Under Influenc		Assoc Factor: Violation		Unknown	Cell Phone Not In Use			
Party 2 Driver	SOUT	Proceeding Straight	M	Age: 40	2002 FORD	MUSTANG	Passenger Car, Station Wagon, Jeep			
Veh Type:		Sobriety: HBD Impairment Un		Assoc Factor: None Apparent		Unknown	Cell Phone Not In Use			
22165020	6/14/2022	19:03	Tuesday	FOOTHILL BLVD - CAMPUS AVE		0'	Direction: Not Stated	Daylight	Clear	Pty at Fault:1
	Broadside		Bicycle	Wrong Side of Road	0.25	21650.1	Hit & Run: No	Complaint of Pain	# Inj: 1	# Killed: 0
Party 1 Bicyclist	EAST	Proceeding Straight	M	Age: 59	ZACA	KHS	Bicycle			
Veh Type:		Sobriety: HNBD		Assoc Factor: Vision Obscureme		M/C Helmet Driver - No	Cell Phone Not In Use			
Party 2 Driver	SOUT	Making Left Turn	F	Age: 42	2016 CHEVROLET	CRUZ	Passenger Car, Station Wagon, Jeep			
Veh Type:		Sobriety: HNBD		Assoc Factor: None Apparent		Lap/Shoulder Harness Used	Cell Phone Not In Use			
22169024	6/18/2022	15:23	Saturday	15TH ST - CAMPUS AVE		0'	Direction: Not Stated	Daylight	Clear	Pty at Fault:1
	Broadside		Other Motor Vehicle	Traffic Signals and Signs	0.5	21453(A)	Hit & Run: No	Complaint of Pain	# Inj: 1	# Killed: 0
Party 1 Driver	EAST	Making Left Turn	F	Age: 27	2010 TOYOTA	CAMRY	Passenger Car, Station Wagon, Jeep			
Veh Type:		Sobriety: HNBD		Assoc Factor: None Apparent		Lap/Shoulder Harness Used	Cell Phone Not In Use			
Party 2 Driver	SOUT	Proceeding Straight	F	Age: 37	2019 CHEVROLET	TRAVERSE	Sport Utility Vehicle			
Veh Type:		Sobriety: HNBD		Assoc Factor: None Apparent		Lap/Shoulder Harness Used	Cell Phone Not In Use			
22173008	6/22/2022	13:04	Wednesday	16TH ST - CAMPUS AVE		0'	Direction: Not Stated	Daylight	Clear	Pty at Fault:1
	Broadside		Other Motor Vehicle	Traffic Signals and Signs	0.5	21800(D)(1)	Hit & Run: No	Complaint of Pain	# Inj: 2	# Killed: 0
Party 1 Driver	WEST	Proceeding Straight	M	Age: 88	2006 LINCOLN	TOWN CAR	Passenger Car, Station Wagon, Jeep			
Veh Type:		Sobriety: HNBD		Assoc Factor: None Apparent		Lap/Shoulder Harness Used	Cell Phone Not In Use			
Party 2 Driver	NORT	Proceeding Straight	F	Age: 33	2022 JEEP	GRAND CHERO	Passenger Car, Station Wagon, Jeep			
Veh Type:		Sobriety: HNBD		Assoc Factor: None Apparent		Lap/Shoulder Harness Used	Cell Phone Not In Use			
22230019	8/18/2022	16:46	Thursday	CAMPUS AVE - 16TH ST		0'	Direction: Not Stated	Daylight	Clear	Pty at Fault:1
	Broadside		Other Motor Vehicle	Auto R/W Violation	0.5	21801(A)	Hit & Run: No	Complaint of Pain	# Inj: 2	# Killed: 0
Party 1 Driver	SOUT	Making Left Turn	F	Age: 29	2018 DODGE	JOURNEY	Sport Utility Vehicle			
Veh Type:		Sobriety: HNBD		Assoc Factor: None Apparent		Lap/Shoulder Harness Used	Cell Phone Handsfree In Use			
Party 2 Driver	NORT	Proceeding Straight	M	Age: 28	2019 TOYOTA	CAMRY	Passenger Car, Station Wagon, Jeep			
Veh Type:		Sobriety: HNBD		Assoc Factor: None Apparent		Lap/Shoulder Harness Used	Cell Phone Handsfree In Use			
22258005	9/15/2022	07:42	Thursday	CAMPUS AVE - 13TH ST		0'	Direction: Not Stated	Daylight	Clear	Pty at Fault:0
	Broadside		Other Motor Vehicle	Unknown	0.5		Hit & Run: No	Other Visible Injury	# Inj: 4	# Killed: 0
Party 1 Driver	SOUT	Proceeding Straight	F	Age: 38	2016 FORD	F-150	Pickups & Panels			
Veh Type:		Sobriety: HNBD		Assoc Factor: None Apparent		Lap/Shoulder Harness Used	Cell Phone Not In Use			

Party 2 Driver	WEST	Proceeding Straight	F	Age: 27	2020 HONDA	ACCORD	Passenger Car, Station Wagon, Jeep					
Veh Type:		Sobriety: HNBD		Assoc Factor: None Apparent		Lap/Shoulder Harness Used	Cell Phone Not In Use					
22267008	9/24/2022	05:10	Saturday	CAMPUS AVE - COLONIES PKWY			100'	Direction: SOUTH	Dark - Street Lig	Clear	Pty at Fault:1	
	Overtuned		Non - Collision	Unsafe Speed		22350	Hit & Run: Misde	Other Visible Injury	# Inj: 1	# Killed: 0		
Party 1 Driver	NORT	Proceeding Straight	M	Age: 22	2016 HYUNDAI	SONATA	Passenger Car, Station Wagon, Jeep					
Veh Type:		Sobriety: HBD Under Influen		Assoc Factor: Violation		Unknown	Cell Phone Not In Use					
22290017	10/17/2022	16:28	Monday	CAMPUS AVE - COLONIES PKWY			62'	Direction: NORTH	Daylight	Clear	Pty at Fault:1	
	Sideswipe		Other Motor Vehicle	Improper Turning		22107	Hit & Run: No	Complaint of Pain	# Inj: 1	# Killed: 0		
Party 1 Driver	SOUT	Proceeding Straight	F	Age: 18	2019 HONDA	CIVIC	Passenger Car, Station Wagon, Jeep					
Veh Type:		Sobriety: HNBD		Assoc Factor: None Apparent		Lap/Shoulder Harness Used	Cell Phone Not In Use					
Party 2 Driver	SOUT	Proceeding Straight	F	Age: 60	2016 TOYOTA	RAV4	Sport Utility Vehicle					
Veh Type:		Sobriety: HNBD		Assoc Factor: None Apparent		Lap/Shoulder Harness Used	Cell Phone Not In Use					
22298006	10/25/2022	10:35	Tuesday	CAMPUS AVE - COLONIES PKWY			0'	Direction: Not Stated	Daylight	Clear	Pty at Fault:1	
	Broadside		Other Motor Vehicle	Traffic Signals and Signs		21453(A)	Hit & Run: No	Other Visible Injury	# Inj: 1	# Killed: 0		
Party 1 Driver	NORT	Proceeding Straight	F	Age: 38	2020 JEEP	CHEROKEE	Sport Utility Vehicle					
Veh Type:		Sobriety: HNBD		Assoc Factor: Inattention		Lap/Shoulder Harness Used	Cell Phone Not In Use					
Party 2 Driver	WEST	Making Left Turn	F	Age: 26	2021 BMW	X4M	Passenger Car, Station Wagon, Jeep					
Veh Type:		Sobriety: HNBD		Assoc Factor: None Apparent		Lap/Shoulder Harness Used	Cell Phone Not In Use					
22334023	11/30/2022	18:47	Wednesday	CAMPUS AVE - COLONIES PKWY			60'	Direction: NORTH	Dark - Street Lig	Clear	Pty at Fault:1	
	Rear-End		Other Motor Vehicle	Driving Under Influence		23152(A)	Hit & Run: No	Complaint of Pain	# Inj: 1	# Killed: 0		
Party 1 Driver	SOUT	Proceeding Straight	M	Age: 23	2015 JEEP	RENEGADE	Sport Utility Vehicle					
Veh Type:		Sobriety: HBD Under Influen		Assoc Factor: None Apparent		Lap/Shoulder Harness Used	Cell Phone Not In Use					
Party 2 Driver	SOUT	Stopped In Road	M	Age: 39	2015 JEEP	GRAND CHERO	Sport Utility Vehicle					
Veh Type:		Sobriety: HNBD		Assoc Factor: None Apparent		Lap/Shoulder Harness Used	Cell Phone Not In Use					
22337008	12/3/2022	08:39	Saturday	CAMPUS AVE - VIEW POINT ST			0'	Direction: Not Stated	Daylight	Clear	Pty at Fault:1	
	Broadside		Other Motor Vehicle	Traffic Signals and Signs		21453(A)	Hit & Run: No	Complaint of Pain	# Inj: 2	# Killed: 0		
Party 1 Driver	NORT	Proceeding Straight	F	Age: 45	2006 TOYOTA	COROLLA	Passenger Car, Station Wagon, Jeep					
Veh Type:		Sobriety: HNBD		Assoc Factor: None Apparent		Lap Belt Used	Cell Phone Not In Use					
Party 2 Driver	WEST	Making Left Turn	F	Age: 78	2016 FORD	EDGE	Sport Utility Vehicle					
Veh Type:		Sobriety: HNBD		Assoc Factor: None Apparent		Lap Belt Used	Cell Phone Not In Use					
22348019	12/14/2022	18:07	Wednesday	CAMPUS AVE - 16TH ST			0'	Direction: Not Stated	Dark - Street Lig	Clear	Pty at Fault:1	
	Broadside		Other Motor Vehicle	Auto R/W Violation	0.5	21801(A)	Hit & Run: No	Complaint of Pain	# Inj: 1	# Killed: 0		
Party 1 Driver	SOUT	Making Left Turn	F	Age: 70	2020 CADILLAC	355	Passenger Car, Station Wagon, Jeep					
Veh Type:		Sobriety: HNBD		Assoc Factor: None Apparent		Lap/Shoulder Harness Used	Cell Phone Not In Use					
Party 2 Driver	NORT	Proceeding Straight	F	Age: 17	2017 TOYOTA	PRIUS	Passenger Car, Station Wagon, Jeep					
Veh Type:		Sobriety: HNBD		Assoc Factor: None Apparent		Lap/Shoulder Harness Used	Cell Phone Not In Use					
22355011	12/21/2022	13:16	Wednesday	CAMPUS AVE - 15TH ST			9'	Direction: SOUTH	Daylight	Clear	Pty at Fault:2	
	Broadside		Other Motor Vehicle	Traffic Signals and Signs		21453(A)	Hit & Run: No	Complaint of Pain	# Inj: 1	# Killed: 0		
Party 1 Driver	EAST	Making Left Turn	M	Age: 16	2020 VOLKSWAGEN	JETTA	Passenger Car, Station Wagon, Jeep					
Veh Type:		Sobriety: HNBD		Assoc Factor: None Apparent		Lap/Shoulder Harness Used	Cell Phone Not In Use					

Party 2 Driver	SOUT	Proceeding Straight	F	Age: 23	2012 TOYOTA	CAMRY	Passenger Car, Station Wagon, Jeep					
Veh Type:		Sobriety: HNBD		Assoc Factor: Inattention		Lap/Shoulder Harness Used	Cell Phone Not In Use					
22361020	12/27/2022	17:18	Tuesday	CAMPUS AVE - WEST ST		3'	Direction: NORTH	Dark - Street Lig	Clear	Pty at Fault:1		
	Rear-End		Other Motor Vehicle	Unsafe Speed		22350	Hit & Run: No	Complaint of Pain		# Inj: 1	# Killed: 0	
Party 1 Driver	NORT	Proceeding Straight	F	Age: 21	2018 CHEVROLET	MALIBU	Sport Utility Vehicle					
Veh Type:		Sobriety: HNBD		Assoc Factor: None Apparent		Lap/Shoulder Harness Used	Cell Phone Not In Use					
Party 2 Driver	NORT	Stopped In Road	M	Age: 61	1990 CHEVROLET	SILVERADO	Two Axle Truck					
Veh Type:		Sobriety: HNBD		Assoc Factor: None Apparent		Lap/Shoulder Harness Used	Cell Phone Not In Use					
22365007	12/31/2022	15:18	Saturday	CAMPUS AVE - WEST ST		0'	Direction: Not Stated	Daylight	Raining	Pty at Fault:1		
	Sideswipe		Other Motor Vehicle	Driving Under Influence		23152(A)	Hit & Run: No	Complaint of Pain		# Inj: 1	# Killed: 0	
Party 1 Driver	NORT	Proceeding Straight	F	Age: 38	2005 DODGE	RAM	Pickups and Panels					
Veh Type:		Sobriety: HBD Under Influen		Assoc Factor: Violation		Lap/Shoulder Harness Used	Cell Phone Not In Use					
Party 2 Driver	SOUT	Proceeding Straight	F	Age: 57	2017 MERCEDES-BENZ	300	Passenger Car, Station Wagon, Jeep					
Veh Type:		Sobriety: HNBD		Assoc Factor: None Apparent		Lap/Shoulder Harness Used	Cell Phone Not In Use					
23001001	1/1/2023	00:25	Sunday	CAMPUS AVE - COLONIES PKWY		0'	Direction: Not Stated	Dark - Street Lig	Raining	Pty at Fault:1		
	Hit Object		Fixed Object	Unsafe Speed	0.67	22350	Hit & Run: No	Complaint of Pain		# Inj: 1	# Killed: 0	
Party 1 Driver	SOUT	Proceeding Straight	M	Age: 22	2008 FORD	RANGER	Two Axle Truck					
Veh Type:		Sobriety: HNBD		Assoc Factor: None Apparent		Lap/Shoulder Harness Used	Cell Phone Not In Use					
23014002	1/14/2023	01:28	Saturday	CAMPUS AVE - FOOTHILL BLVD		42'	Direction: NORTH	Dark - Street Lig	Clear	Pty at Fault:1		
	Hit Object		Fixed Object	Driving Under Influence		23152(A)	Hit & Run: No	Property Damage Only		# Inj: 0	# Killed: 0	
Party 1 Driver	NORT	Making Right Turn	M	Age: 34	2017 HYUNDAI	ELANTRA	Passenger Car, Station Wagon, Jeep					
Veh Type:		Sobriety: HBD Under Influen		Assoc Factor: Violation		Lap/Shoulder Harness Used	Cell Phone Not In Use					
23039011	2/8/2023	08:34	Wednesday	CAMPUS AVE - 14TH ST		0'	Direction: SOUTH	Daylight	Clear	Pty at Fault:1		
	Head-On		Other Motor Vehicle	Auto R/W Violation	0.5	21801(A)	Hit & Run: No	Other Visible Injury		# Inj: 1	# Killed: 0	
Party 1 Driver	EAST	Making Left Turn	M	Age: 28	2017 FORD	TRANSIT	Passenger Car, Station Wagon, Jeep					
Veh Type:		Sobriety: HNBD		Assoc Factor: None Apparent		Lap/Shoulder Harness Used	Cell Phone Not In Use					
Party 2 Driver	NORT	Proceeding Straight	M	Age: 42	2019 JEEP	COMPASS	Passenger Car, Station Wagon, Jeep					
Veh Type:		Sobriety: HNBD		Assoc Factor: None Apparent		Lap/Shoulder Harness Used	Cell Phone Not In Use					
23069015	3/10/2023	15:52	Friday	CAMPUS AVE - 16TH ST		40'	Direction: SOUTH	Daylight	Raining	Pty at Fault:1		
	Rear-End		Other Motor Vehicle	Unsafe Speed		22350	Hit & Run: No	Complaint of Pain		# Inj: 1	# Killed: 0	
Party 1 Driver	NORT	Proceeding Straight	M	Age: 22	2018 JEEP	WRANGLER	Passenger Car, Station Wagon, Jeep					
Veh Type:		Sobriety: HNBD		Assoc Factor: None Apparent		Lap/Shoulder Harness Used	Cell Phone Not In Use					
Party 2 Driver	NORT	Stopped In Road	F	Age: 45	2019 TOYOTA	SIENNA	Mini Van					
Veh Type:		Sobriety: HNBD		Assoc Factor: None Apparent		Lap/Shoulder Harness Used	Cell Phone Not In Use					
23076011	3/17/2023	15:18	Friday	CAMPUS AVE - 14TH ST		0'	Direction: Not Stated	Daylight	Clear	Pty at Fault:1		
	Broadside		Other Motor Vehicle	Traffic Signals and Signs	0.5	21453(A)	Hit & Run: No	Complaint of Pain		# Inj: 1	# Killed: 0	
Party 1 Driver	NORT	Proceeding Straight	F	Age: 49	2023 TOYOTA	HIGHLANDER	Sport Utility Vehicle					
Veh Type:		Sobriety: HNBD		Assoc Factor: None Apparent		Lap/Shoulder Harness Used	Cell Phone Not In Use					
Party 2 Driver	EAST	Proceeding Straight	M	Age: 24	2023 TOYOTA	COROLLA	Passenger Car, Station Wagon, Jeep					
Veh Type:		Sobriety: HNBD		Assoc Factor: None Apparent		Lap/Shoulder Harness Used	Cell Phone Not In Use					

23091012	4/1/2023	18:07	Saturday	CAMPUS AVE - 19TH ST (2)	0.33	0'	Direction: Not Stated	Daylight	Clear	Pty at Fault:0
	Broadside		Other Motor Vehicle	Unknown			Hit & Run: No	Complaint of Pain	# Inj: 1	# Killed: 0
Party 1 Driver	WEST	Making Left Turn	M	Age: 56	2006 TOYOTA	SCION XA	Passenger Car, Station Wagon, Jeep			
Veh Type:		Sobriety: HNBD		Assoc Factor: None Apparent		Lap/Shoulder Harness Used	Cell Phone Not In Use			
Party 2 Driver	SOUT	Proceeding Straight	M	Age: 59	2014 TOYOTA	SCION XB	Passenger Car, Station Wagon, Jeep			
Veh Type:		Sobriety: HNBD		Assoc Factor: None Apparent		Lap/Shoulder Harness Used	Cell Phone Not In Use			
23101001	4/11/2023	00:14	Tuesday	FOOTHILL BLVD - CAMPUS AVE	0.25	0'	Direction: Not Stated	Dark - Street Lig	Clear	Pty at Fault:1
	Broadside		Other Motor Vehicle	Driving Under Influence		23152(A)	Hit & Run: No	Severe Injury	# Inj: 2	# Killed: 0
Party 1 Driver	EAST	Proceeding Straight	M	Age: 21	2018 CHEVROLET	IMPALA	Passenger Car, Station Wagon, Jeep			
Veh Type:		Sobriety: HBD Under Influen		Assoc Factor: None Apparent		Lap/Shoulder Harness Used	Cell Phone Not In Use			
Party 2 Driver	NORT	Proceeding Straight	M	Age: 28	2011 TOYOTA	CAMRY	Passenger Car, Station Wagon, Jeep			
Veh Type:		Sobriety: HNBD		Assoc Factor: None Apparent		Lap/Shoulder Harness Used	Cell Phone Not In Use			
23111009	4/21/2023	13:21	Friday	16TH ST - CAMPUS AVE	0.5	0'	Direction: Not Stated	Daylight	Clear	Pty at Fault:1
	Head-On		Other Motor Vehicle	Auto R/W Violation		21801(A)	Hit & Run: No	Other Visible Injury	# Inj: 2	# Killed: 0
Party 1 Driver	EAST	Making Left Turn	F	Age: 19	2009 HONDA	ACCORD	Passenger Car, Station Wagon, Jeep			
Veh Type:		Sobriety: HNBD		Assoc Factor: None Apparent		Lap/Shoulder Harness Used	Cell Phone Not In Use			
Party 2 Driver	WEST	Proceeding Straight	M	Age: 18	2013 FORD	C-MAX	Passenger Car, Station Wagon, Jeep			
Veh Type:		Sobriety: HNBD		Assoc Factor: None Apparent		Lap/Shoulder Harness Used	Cell Phone Not In Use			
23136021	5/16/2023	20:36	Tuesday	CAMPUS AVE - 13TH ST	0.5	0'	Direction: Not Stated	Dark - Street Lig	Clear	Pty at Fault:1
	Broadside		Other Motor Vehicle	Auto R/W Violation		21801(A)	Hit & Run: Felony	Other Visible Injury	# Inj: 2	# Killed: 0
Party 1 Driver	EAST	Making Left Turn	M	Age:		SUBURBAN	Passenger Car, Station Wagon, Jeep			
Veh Type:		Sobriety: Impairment Not Kno		Assoc Factor: None Apparent			Not Stated			
Party 2 Driver	WEST	Proceeding Straight	M	Age: 25	2011 TOYOTA	CAMRY	Passenger Car, Station Wagon, Jeep			
Veh Type:		Sobriety: HNBD		Assoc Factor: None Apparent		Lap/Shoulder Harness Used	Cell Phone Not In Use			
23140008	5/20/2023	12:12	Saturday	CAMPUS AVE - 16TH ST		78'	Direction: NORTH	Daylight	Clear	Pty at Fault:1
	Rear-End		Other Motor Vehicle	Unsafe Speed		22350	Hit & Run: No	Complaint of Pain	# Inj: 1	# Killed: 0
Party 1 Driver	SOUT	Proceeding Straight	F	Age: 20	2018 CHEVROLET	CRUZE	Passenger Car, Station Wagon, Jeep			
Veh Type:		Sobriety: HNBD		Assoc Factor: None Apparent		Lap/Shoulder Harness Used	Cell Phone Not In Use			
Party 2 Driver	SOUT	Stopped In Road	M	Age: 48	2019 TESLA	MODEL 3	Passenger Car, Station Wagon, Jeep			
Veh Type:		Sobriety: HNBD		Assoc Factor: None Apparent		Lap/Shoulder Harness Used	Cell Phone Not In Use			
Party 3 Driver	SOUT	Stopped In Road	F	Age: 25	2018 MERCEDES-BENZ	C-CLASS	Passenger Car, Station Wagon, Jeep			
Veh Type:		Sobriety: HNBD		Assoc Factor: None Apparent		Lap/Shoulder Harness Used	Cell Phone Not In Use			
23197013	7/16/2023	16:17	Sunday	CAMPUS AVE - FOOTHILL BLVD	0.25	0'	Direction: Not Stated	Daylight	Clear	Pty at Fault:
	Rear-End		Other Motor Vehicle	Unknown			Hit & Run: No	Other Visible Injury	# Inj: 2	# Killed: 0
Party 1 Driver	SOUT	Proceeding Straight	F	Age: 42	2007 TOYOTA	COROLLA	Passenger Car, Station Wagon, Jeep			
Veh Type:		Sobriety: HNBD		Assoc Factor: None Apparent		Lap/Shoulder Harness Used	Cell Phone Not In Use			
Party 2 Driver	SOUT	Stopped In Road	F	Age: 38	2013 KIA	FORTE	Passenger Car, Station Wagon, Jeep			
Veh Type:		Sobriety: HNBD		Assoc Factor: None Apparent		Lap/Shoulder Harness Used	Cell Phone Not In Use			
23204024	7/25/2023	22:03	Tuesday	CAMPUS AVE - FOOTHILL BLVD	0.25	0'	Direction: Not Stated	Dark - Street Lig	Clear	Pty at Fault:1
	Sideswipe		Other Motor Vehicle			21453	Hit & Run: Misd	Property Damage Only	# Inj: 0	# Killed: 0

CAMPUS AVE from FOOTHILL BLVD to 19TH ST (2)

Party 1 Driver	SOUT	Making Left Turn	M	Age: 59	2004 FORD	F-150	Passenger Car, Station Wagon, Jeep
Veh Type:		Sobriety: HNBD		Assoc Factor: None Apparent		Lap/Shoulder Harness Used	Cell Phone Not In Use
Party 2 Driver	EAST	Proceeding Straight	M	Age: 26	2013 TOYOTA	CAMRY	Passenger Car, Station Wagon, Jeep
Veh Type:		Sobriety: HBD Under Influenca		Assoc Factor: None Apparent		Unknown	Not Stated

Segment Length: 1.90 miles (10,013')

Collisions per mile: 35.33

Settings for Query:

Segment: CAMPUS AVE between FOOTHILL BLVD and 19TH ST (2)

Include Intersection Related at Limit 1 (FOOTHILL BLVD): True

Include Intersection Related at Limit 2 (19TH ST (2)): True

Include Intersection Related at Intermediate Intersections: True

Sorted By: Date and Time

City of Upland

From 8/1/2020 to 8/1/2023

Total Collisions: 45
Injury Collisions: 37
Fatal Collisions: 1

Collision Summary Report

10/14/24

CAMPUS AVE from FOOTHILL BLVD to RICHLAND ST

Page 1 of 8

20219011	8/6/2020	12:03	Thursday	FOOTHILL BLVD - CAMPUS AVE			0'	Direction: Not Stated	Daylight	Clear	Pty at Fault:0
	Broadside		Other Motor Vehicle	Unknown	0.25		Hit & Run: No	Other Visible Injury	# Inj: 1	# Killed: 0	
Party 1 Driver	WEST	Proceeding Straight	M	Age: 24	2003 NISSAN	XTERRA	Sport Utility Vehicle				
Veh Type:		Sobriety: Under Drug Influenc	Assoc Factor: None Apparent			Lap/Shoulder Harness Used	Cell Phone Not In Use				
Party 2 Driver	SOUT	Making Left Turn	F	Age: 33	2006 SCION	XB	Passenger Car, Station Wagon, Jeep				
Veh Type:		Sobriety: HNBD	Assoc Factor: None Apparent			Lap/Shoulder Harness Used	Cell Phone Not In Use				
20223002	8/10/2020	02:08	Monday	CAMPUS AVE - 11TH ST			242'	Direction: NORTH	Dark - Street Lig	Clear	Pty at Fault:1
	Rear-End		Parked Motor Vehicle	Improper Turning		22107	Hit & Run: Misde	Property Damage Only	# Inj: 0	# Killed: 0	
Party 1 Driver	NORT	Proceeding Straight	M	Age: 28	2010 MERCEDES-BENZ	E-CLASS	Passenger Car, Station Wagon, Jeep				
Veh Type:		Sobriety: Impairment Not Kno	Assoc Factor: None Apparent			Unknown	Cell Phone Not In Use				
Party 2 Parked Vehicle	NORT	Parked	Not Sta	Age: 28	2019 HONDA	CIVIC	Passenger Car, Station Wagon, Jeep				
Veh Type:		Sobriety: Not Applicable	Assoc Factor: None Apparent				Cell Phone Not In Use				
Party 3 Parked Vehicle	NORT	Parked	Not Sta	Age: 28	2017 CHEVROLET	SONIC	Passenger Car, Station Wagon, Jeep				
Veh Type:		Sobriety: Not Applicable	Assoc Factor: None Apparent				Cell Phone Not In Use				
Party 4 Parked Vehicle	NORT	Parked	Not Sta	Age: 28	2017 TOYOTA	PRIUS	Passenger Car, Station Wagon, Jeep				
Veh Type:		Sobriety: Not Applicable	Assoc Factor: None Apparent				Cell Phone Not In Use				
20227015	8/14/2020	20:02	Friday	FOOTHILL BLVD - CAMPUS AVE			0'	Direction: Not Stated	Dark - Street Lig	Clear	Pty at Fault:1
	Rear-End		Other Motor Vehicle	Unsafe Speed	0.25	22350	Hit & Run: No	Complaint of Pain	# Inj: 1	# Killed: 0	
Party 1 Driver	SOUT	Proceeding Straight	M	Age: 19	2013 HYUNDAI	SCOUPE	Passenger Car, Station Wagon, Jeep				
Veh Type:		Sobriety: HNBD	Assoc Factor: None Apparent			Lap/Shoulder Harness Used	Cell Phone Not In Use				
Party 2 Driver	SOUT	Proceeding Straight	M	Age: 31	2003 VOLKSWAGEN	GOLF	Passenger Car, Station Wagon, Jeep				
Veh Type:		Sobriety: HNBD	Assoc Factor: None Apparent			Lap/Shoulder Harness Used	Cell Phone Not In Use				
20240017	8/29/2020	14:45	Saturday	ARROW HWY - CAMPUS AVE			0'	Direction: Not Stated	Daylight	Clear	Pty at Fault:1
	Broadside		Other Motor Vehicle	Traffic Signals and Signs	0.5	21453(A)	Hit & Run: Felony	Other Visible Injury	# Inj: 1	# Killed: 0	
Party 1 Driver	NORT	Proceeding Straight	F	Age: 51	TOYOTA	CAMRY	Passenger Car, Station Wagon, Jeep				
Veh Type:		Sobriety: Impairment Not Kno	Assoc Factor: None Apparent			Unknown	Not Stated				
Party 2 Driver	WEST	Proceeding Straight	M	Age: 51	2010 HONDA	ACCORD	Passenger Car, Station Wagon, Jeep				
Veh Type:		Sobriety: HNBD	Assoc Factor: None Apparent			Lap/Shoulder Harness Used	Cell Phone Not In Use				
Party 3 Driver	EAST	Proceeding Straight	F	Age: 50	2019 TOYOTA	RAV4	Sport Utility Vehicle				
Veh Type:		Sobriety: HNBD	Assoc Factor: None Apparent			Lap/Shoulder Harness Used	Cell Phone Not In Use				
20306003	11/1/2020	01:25	Sunday	CAMPUS AVE - RICHLAND ST			49'	Direction: NORTH	Dark - Street Lig	Clear	Pty at Fault:1
	Rear-End		Parked Motor Vehicle	Driving Under Influence		23152(A)	Hit & Run: No	Property Damage Only	# Inj: 0	# Killed: 0	
Party 1 Driver	SOUT	Other Unsafe Turning	M	Age: 32	2018 HONDA	CIVIC	Passenger Car, Station Wagon, Jeep				
Veh Type:		Sobriety: HBD Under Influen	Assoc Factor: Violation			Lap/Shoulder Harness Used	Not Stated				

CAMPUS AVE from FOOTHILL BLVD to RICHLAND ST

Party 2	Parked Vehicle	SOUT	Parked	Not Sta	Age: 33	2011 DODGE	DURANGO	Sport Utility Vehicle					
Veh Type:			Sobriety: Not Applicable			Assoc Factor: None Apparent		Not Stated					
Party 3	Parked Vehicle	SOUT	Parked	Not Sta	Age: 33	2010 NISSAN	PATHFINDER	Sport Utility Vehicle					
Veh Type:			Sobriety: Not Applicable			Assoc Factor: None Apparent		Not Stated					
20351009	12/16/2020	13:32	Wednesday	CAMPUS AVE - MESA CT			387'	Direction: SOUTH	Daylight	Clear	Pty at Fault:1		
	Rear-End		Other Motor Vehicle	Unsafe Speed			22350	Hit & Run: No	Complaint of Pain	# Inj: 1	# Killed: 0		
Party 1	Driver	NORT	Proceeding Straight	M	Age: 25	2008 HONDA	CIVIC	Passenger Car, Station Wagon, Jeep					
Veh Type:			Sobriety: HNBD			Assoc Factor: None Apparent	Lap/Shoulder Harness Used	Cell Phone Not In Use					
Party 2	Driver	NORT	Proceeding Straight	M	Age: 42	2006 TOYOTA	TACOMA	Pickups and Panels					
Veh Type:			Sobriety: HNBD			Assoc Factor: None Apparent	Lap/Shoulder Harness Used	Cell Phone Not In Use					
20353019	12/18/2020	15:15	Friday	CAMPUS AVE - 9TH ST			0'	Direction: Not Stated	Daylight	Clear	Pty at Fault:1		
	Broadside		Motor Vehicle on Othe	Traffic Signals and Signs	0.5		22450(A)	Hit & Run: No	Complaint of Pain	# Inj: 1	# Killed: 0		
Party 1	Driver	NORT	Proceeding Straight	F	Age: 25	2018 TOYOTA	RAV4	Sport Utility Vehicle					
Veh Type:			Sobriety: HNBD			Assoc Factor: None Apparent	Lap Belt Used	Cell Phone Not In Use					
Party 2	Driver	EAST	Proceeding Straight	F	Age: 47	2017 CHEVROLET	VOLT	Passenger Car, Station Wagon, Jeep					
Veh Type:			Sobriety: HNBD			Assoc Factor: None Apparent	Lap Belt Used	Cell Phone Not In Use					
21013018	1/13/2021	18:26	Wednesday	CAMPUS AVE - 8TH ST			0'	Direction: Not Stated	Dark - Street Lig	Clear	Pty at Fault:1		
	Broadside		Motor Vehicle on Othe	Auto R/W Violation	0.5		21802(A)	Hit & Run: No	Property Damage Only	# Inj: 0	# Killed: 0		
Party 1	Driver	NORT	Proceeding Straight	M	Age: 72	2019 DODGE	RAM	Pickups & Panels					
Veh Type:			Sobriety: Not Applicable			Assoc Factor: None Apparent	Lap/Shoulder Harness Used	Not Stated					
Party 2	Driver	EAST	Proceeding Straight	M	Age: 28	2013 DODGE	DART	Passenger Car, Station Wagon, Jeep					
Veh Type:			Sobriety: Not Applicable			Assoc Factor: None Apparent	Lap/Shoulder Harness Used	Not Stated					
21036019	2/5/2021	20:40	Friday	CAMPUS AVE - FOOTHILL BLVD			0'	Direction: Not Stated	Dark - Street Lig	Clear	Pty at Fault:1		
	Broadside		Other Motor Vehicle	Traffic Signals and Signs	0.25		21453(A)	Hit & Run: Misd	Complaint of Pain	# Inj: 2	# Killed: 0		
Party 1	Driver	SOUT	Making Left Turn	Not Sta	Age:	2007 NISSAN	TITAN	Passenger Car, Station Wagon, Jeep					
Veh Type:			Sobriety: Impairment Not Kno			Assoc Factor: Runaway Vehicle		Not Stated					
Party 2	Driver	WEST	Proceeding Straight	F	Age: 43	2018 KIA	OPTIMA	Passenger Car, Station Wagon, Jeep					
Veh Type:			Sobriety: HNBD			Assoc Factor: None Apparent	Lap/Shoulder Harness Used	Cell Phone Not In Use					
Party 3	Driver	WEST	Stopped In Road	F	Age: 54	2019 TOYOTA	RAV4	Passenger Car, Station Wagon, Jeep					
Veh Type:			Sobriety: HNBD			Assoc Factor: None Apparent	Lap/Shoulder Harness Used	Cell Phone Not In Use					
Party 4	Driver	EAST	Stopped In Road	M	Age: 24	2014 MINI	COOPER	Passenger Car, Station Wagon, Jeep					
Veh Type:			Sobriety: HNBD			Assoc Factor: None Apparent	Lap/Shoulder Harness Used	Cell Phone Not In Use					
21051022	2/20/2021	19:45	Saturday	CAMPUS AVE - SYCAMORE CT			0'	Direction: Not Stated	Dark - Street Lig	Clear	Pty at Fault:1		
	Broadside		Other Motor Vehicle	Auto R/W Violation			21801(A)	Hit & Run: No	Complaint of Pain	# Inj: 2	# Killed: 0		
Party 1	Driver	SOUT	Making Left Turn	M	Age: 19	2004 NISSAN	ALTIMA	Passenger Car, Station Wagon, Jeep					
Veh Type:			Sobriety: HNBD			Assoc Factor: None Apparent	Lap/Shoulder Harness Used	Cell Phone Not In Use					
Party 2	Driver	NORT	Proceeding Straight	M	Age: 22	2011 AUDI	A4	Passenger Car, Station Wagon, Jeep					
Veh Type:			Sobriety: HNBD			Assoc Factor: None Apparent	Lap/Shoulder Harness Used	Cell Phone Not In Use					
Party 3	Driver	NORT	Proceeding Straight	M	Age: 27	2008 NISSAN	SENTRA	Passenger Car, Station Wagon, Jeep					
Veh Type:			Sobriety: HNBD			Assoc Factor: None Apparent	Lap/Shoulder Harness Used	Cell Phone Not In Use					
21054010	2/23/2021	12:49	Tuesday	CAMPUS AVE - MESA CT			37'	Direction: NORTH	Daylight	Clear	Pty at Fault:1		
	Rear-End		Other Motor Vehicle	Unsafe Speed			22350	Hit & Run: No	Complaint of Pain	# Inj: 1	# Killed: 0		

Party 1 Driver	SOUT	Proceeding Straight	F	Age: 31	2012 CHRYSLER	300	Passenger Car, Station Wagon, Jeep				
Veh Type:		Sobriety: HNBD		Assoc Factor: None Apparent		Lap/Shoulder Harness Used	Cell Phone Not In Use				
Party 2 Driver	SOUT	Stopped In Road	M	Age: 56	2008 AUTOCAR	XPEDITOR	Other Commercial				
Veh Type:		Sobriety: HNBD		Assoc Factor: None Apparent		Lap/Shoulder Harness Used	Cell Phone Not In Use				
21055001	2/24/2021	01:54	Wednesday	CAMPUS AVE - WASHINGTON BLVD			185'	Direction: NORTH	Dark - Street Lig	Clear	Pty at Fault:1
	Rear-End		Parked Motor Vehicle	Driving Under Influence		23152(F)	Hit & Run: Misde	Complaint of Pain		# Inj: 1	# Killed: 0
Party 1 Driver	SOUT	Proceeding Straight	M	Age: 27	2011 CHEVROLET	K3500	Pickups & Panels				
Veh Type:		Sobriety: Under Drug Influenc		Assoc Factor: Violation		Lap/Shoulder Harness Used	Cell Phone Not In Use				
Party 2 Parked Vehicle	SOUT	Parked	Not Sta	Age:	2009 MITSUBISHI	LANCER	Passenger Car, Station Wagon, Jeep				
Veh Type:		Sobriety: Not Applicable		Assoc Factor: None Apparent			Not Stated				
21082014	3/23/2021	14:47	Tuesday	CAMPUS AVE - 8TH ST			30'	Direction: NORTH	Daylight	Clear	Pty at Fault:1
	Rear-End		Other Motor Vehicle	Unsafe Speed		22350	Hit & Run: Misde	Complaint of Pain		# Inj: 1	# Killed: 0
Party 1 Driver	SOUT	Proceeding Straight	Not Sta	Age:	DODGE	CARAVAN	Mini Van				
Veh Type:		Sobriety: Not Applicable		Assoc Factor: Violation			Not Stated				
Party 2 Driver	SOUT	Stopped In Road	M	Age: 29	2021 HONDA	ACCORD	Passenger Car, Station Wagon, Jeep				
Veh Type:		Sobriety: HNBD		Assoc Factor: Stop and Go Traffi		Lap/Shoulder Harness Used	Cell Phone Not In Use				
21100010	4/10/2021	13:13	Saturday	CAMPUS AVE - 9TH ST			148'	Direction: SOUTH	Daylight	Clear	Pty at Fault:1
	Broadside		Bicycle	Unsafe Starting or Backing		22106	Hit & Run: No	Other Visible Injury		# Inj: 1	# Killed: 0
Party 1 Bicyclist	EAST	Entering Traffic	M	Age: 44	SCHWINN		Bicycle				
Veh Type:		Sobriety: HNBD		Assoc Factor: None Apparent			Cell Phone Not In Use				
Party 2 Driver	SOUT	Proceeding Straight	M	Age: 81	2007 JEEP	GRAND CHERO	Sport Utility Vehicle				
Veh Type:		Sobriety: HNBD		Assoc Factor: None Apparent		Lap/Shoulder Harness Used	Cell Phone Not In Use				
21142009	5/22/2021	08:51	Saturday	FOOTHILL BLVD - CAMPUS AVE			0'	Direction: Not Stated	Daylight	Cloudy	Pty at Fault:1
	Broadside		Other Motor Vehicle	Traffic Signals and Signs	0.25	21453(A)	Hit & Run: No	Complaint of Pain		# Inj: 2	# Killed: 0
Party 1 Driver	EAST	Proceeding Straight	F	Age: 37	2011 LEXUS	IS250	Passenger Car, Station Wagon, Jeep				
Veh Type:		Sobriety: HNBD		Assoc Factor: None Apparent		Lap/Shoulder Harness Used	Cell Phone Not In Use				
Party 2 Driver	NORT	Making Left Turn	M	Age: 67	2004 CHEVROLET	SILVERADO	Pickups & Panels				
Veh Type:		Sobriety: HNBD		Assoc Factor: None Apparent		Lap/Shoulder Harness Used	Cell Phone Not In Use				
21176022	6/25/2021	22:35	Friday	9TH ST - CAMPUS AVE			0'	Direction: Not Stated	Dark - Street Lig	Clear	Pty at Fault:1
	Broadside		Other Motor Vehicle	Traffic Signals and Signs	0.5	22450(A)	Hit & Run: No	Other Visible Injury		# Inj: 2	# Killed: 0
Party 1 Driver	NORT	Proceeding Straight	F	Age: 36	2020 MERCEDES-BENZ	S-CLASS	Passenger Car, Station Wagon, Jeep				
Veh Type:		Sobriety: HNBD		Assoc Factor: None Apparent		Lap/Shoulder Harness Used	Cell Phone Not In Use				
Party 2 Driver	EAST	Proceeding Straight	M	Age: 55	2018 HONDA	FIT	Passenger Car, Station Wagon, Jeep				
Veh Type:		Sobriety: HNBD		Assoc Factor: None Apparent		Lap/Shoulder Harness Used	Cell Phone Not In Use				
21207015	7/26/2021	17:59	Monday	CAMPUS AVE - 11TH ST			0'	Direction: Not Stated	Daylight	Clear	Pty at Fault:1
	Broadside		Bicycle	Traffic Signals and Signs	0.5	21453(A)	Hit & Run: Misde	Complaint of Pain		# Inj: 1	# Killed: 0
Party 1 Bicyclist	WEST	Proceeding Straight	M	Age: 18	2015 NEXT	CHAOS	Bicycle				
Veh Type:		Sobriety: HNBD		Assoc Factor: None Apparent		M/C Helmet Driver - No	Cell Phone Not In Use				
Party 2 Driver	SOUT	Proceeding Straight	F	Age:			Unknown Hit and Run Vehicle Involvem				
Veh Type:		Sobriety: HNBD		Assoc Factor: None Apparent			Cell Phone Not In Use				

CAMPUS AVE from FOOTHILL BLVD to RICHLAND ST

21285017	10/12/2021	15:19	Tuesday	CAMPUS AVE - 11TH ST		0'	Direction: Not Stated	Daylight	Clear	Pty at Fault:1
	Head-On		Other Motor Vehicle	Auto R/W Violation	0.5	21801(A)	Hit & Run: No	Complaint of Pain	# Inj: 2	# Killed: 0
Party 1 Driver	NORT	Making Left Turn		M	Age: 19	2008 TOYOTA	CAMRY	Passenger Car, Station Wagon, Jeep		
Veh Type:		Sobriety: HNBD			Assoc Factor: None Apparent		Lap/Shoulder Harness Used	Cell Phone Not In Use		
Party 2 Driver	SOUT	Proceeding Straight		F	Age: 37	2019 FORD	EXPEDITION	Sport Utility Vehicle		
Veh Type:		Sobriety: HNBD			Assoc Factor: None Apparent		Lap/Shoulder Harness Used	Cell Phone Not In Use		
Party 3 Driver	EAST	Stopped In Road		F	Age: 37	2016 HONDA	CIVIC	Passenger Car, Station Wagon, Jeep		
Veh Type:		Sobriety: HNBD			Assoc Factor: None Apparent		Lap/Shoulder Harness Used	Cell Phone Not In Use		
21284018	10/12/2021	22:47	Tuesday	CAMPUS AVE - FOOTHILL BLVD		17'	Direction: SOUTH	Dark - Street Lig	Clear	Pty at Fault:1
	Hit Object		Fixed Object	Driving Under Influence		23152(A)	Hit & Run: No	Other Visible Injury	# Inj: 2	# Killed: 0
Party 1 Driver	SOUT	Proceeding Straight		M	Age: 22	2016 NISSAN	ALTIMA	Passenger Car, Station Wagon, Jeep		
Veh Type:		Sobriety: HBD Under Influen			Assoc Factor: Violation		Lap/Shoulder Harness Used	Cell Phone Not In Use		
21365018	12/31/2021	20:06	Friday	FOOTHILL BLVD - CAMPUS AVE		0'	Direction: Not Stated	Dark - Street Lig	Clear	Pty at Fault:1
	Broadside		Other Motor Vehicle	Traffic Signals and Signs	0.25	21453(A)	Hit & Run: No	Complaint of Pain	# Inj: 1	# Killed: 0
Party 1 Driver	WEST	Proceeding Straight		M	Age: 55	1994 HONDA	PRELUDE	Passenger Car, Station Wagon, Jeep		
Veh Type:		Sobriety: HNBD			Assoc Factor: None Apparent		Lap/Shoulder Harness Used	Cell Phone Not In Use		
Party 2 Driver	EAST	Making Left Turn		F	Age: 67	2020 FORD	ESCAPE	Sport Utility Vehicle		
Veh Type:		Sobriety: HNBD			Assoc Factor: None Apparent		Lap/Shoulder Harness Used	Cell Phone Not In Use		
22006016	1/6/2022	18:33	Thursday	CAMPUS AVE - FOOTHILL BLVD		230'	Direction: SOUTH	Dark - Street Lig	Clear	Pty at Fault:1
	Broadside		Other Motor Vehicle	Auto R/W Violation		21804(A)	Hit & Run: Misd	Property Damage Only	# Inj: 0	# Killed: 0
Party 1 Driver	WEST	Making Left Turn		F	Age: 47	2011 TOYOTA	YARIS	Passenger Car, Station Wagon, Jeep		
Veh Type:		Sobriety: HNBD			Assoc Factor: None Apparent		Lap/Shoulder Harness Used	Cell Phone Not In Use		
Party 2 Driver	NORT	Proceeding Straight		M	Age: 41	2014 TOYOTA	CAMRY	Passenger Car, Station Wagon, Jeep		
Veh Type:		Sobriety: HNBD			Assoc Factor: None Apparent		Lap/Shoulder Harness Used	Cell Phone Not In Use		
22035002	2/4/2022	07:05	Friday	FOOTHILL BLVD - CAMPUS AVE		0'	Direction: Not Stated	Daylight	Clear	Pty at Fault:1
	Other		Other Object	Unsafe Speed	0.25	22350	Hit & Run: No	Complaint of Pain	# Inj: 1	# Killed: 0
Party 1 Driver	EAST	Making Right Turn		M	Age: 39	2003 HONDA	600	Motorcycle		
Veh Type:		Sobriety: HNBD			Assoc Factor: None Apparent		M/C Helmet Driver - Yes	Cell Phone Not In Use		
22044017	2/13/2022	18:57	Sunday	CAMPUS AVE - ARROW HWY		0'	Direction: Not Stated	Dark - Street Lig	Clear	Pty at Fault:1
	Broadside		Other Motor Vehicle	Traffic Signals and Signs	0.5	21453(A)	Hit & Run: No	Complaint of Pain	# Inj: 1	# Killed: 0
Party 1 Driver	NORT	Proceeding Straight		F	Age: 57	2014 NISSAN	SENTRA	Passenger Car, Station Wagon, Jeep		
Veh Type:		Sobriety: HNBD			Assoc Factor: None Apparent		Lap/Shoulder Harness Used	Cell Phone Not In Use		
Party 2 Driver	WEST	Proceeding Straight		F	Age: 63	2021 HONDA	CIVIC	Passenger Car, Station Wagon, Jeep		
Veh Type:		Sobriety: HNBD			Assoc Factor: None Apparent		Lap/Shoulder Harness Used	Cell Phone Not In Use		
22066011	3/7/2022	12:02	Monday	9TH ST - CAMPUS AVE		0'	Direction: Not Stated	Daylight	Clear	Pty at Fault:1
	Broadside		Other Motor Vehicle	Traffic Signals and Signs	0.5	22450(A)	Hit & Run: No	Complaint of Pain	# Inj: 2	# Killed: 0
Party 1 Driver	EAST	Proceeding Straight		F	Age: 73	2014 TOYOTA	RAV4	Sport Utility Vehicle		
Veh Type:		Sobriety: HNBD			Assoc Factor: None Apparent		Lap/Shoulder Harness Used	Cell Phone Not In Use		
Party 2 Driver	SOUT	Proceeding Straight		F	Age: 43	2019 KIA	SOUL	Passenger Car, Station Wagon, Jeep		
Veh Type:		Sobriety: HNBD			Assoc Factor: None Apparent		Lap/Shoulder Harness Used	Cell Phone Not In Use		

22123032	5/3/2022	23:42	Tuesday	CAMPUS AVE - FOOTHILL BLVD		28'	Direction: SOUTH	Dark - Street Lig	Clear	Pty at Fault:1
	Rear-End		Other Motor Vehicle	Driving Under Influence		23152(A)	Hit & Run: No	Fatal	# Inj: 2	# Killed: 1
Party 1 Driver	SOUT	Proceeding Straight	M	Age: 29	2018 BMW	330E		Passenger Car, Station Wagon, Jeep		
Veh Type:		Sobriety: HBD Under Influen	Assoc Factor: Violation			Unknown		Cell Phone Not In Use		
Party 2 Driver	SOUT	Proceeding Straight	M	Age: 40	2002 FORD	MUSTANG		Passenger Car, Station Wagon, Jeep		
Veh Type:		Sobriety: HBD Impairment Un	Assoc Factor: None Apparent			Unknown		Cell Phone Not In Use		
22165012	6/14/2022	12:45	Tuesday	CAMPUS AVE - 7TH ST		2'	Direction: SOUTH	Daylight	Clear	Pty at Fault:1
	Hit Object		Fixed Object	Unsafe Speed		22350	Hit & Run: No	Complaint of Pain	# Inj: 1	# Killed: 0
Party 1 Driver	EAST	Proceeding Straight	M	Age: 21	2017 INFINITI	Q60		Passenger Car, Station Wagon, Jeep		
Veh Type:		Sobriety: HBD Not Under Infl	Assoc Factor: None Apparent			Lap/Shoulder	Harness Used	Cell Phone Not In Use		
22165020	6/14/2022	19:03	Tuesday	FOOTHILL BLVD - CAMPUS AVE	0.25	0'	Direction: Not Stated	Daylight	Clear	Pty at Fault:1
	Broadside		Bicycle	Wrong Side of Road		21650.1	Hit & Run: No	Complaint of Pain	# Inj: 1	# Killed: 0
Party 1 Bicyclist	EAST	Proceeding Straight	M	Age: 59	ZACA	KHS		Bicycle		
Veh Type:		Sobriety: HNBD	Assoc Factor: Vision Obscureme			M/C Helmet Driver - No		Cell Phone Not In Use		
Party 2 Driver	SOUT	Making Left Turn	F	Age: 42	2016 CHEVROLET	CRUZ		Passenger Car, Station Wagon, Jeep		
Veh Type:		Sobriety: HNBD	Assoc Factor: None Apparent			Lap/Shoulder	Harness Used	Cell Phone Not In Use		
22170003	6/18/2022	21:40	Saturday	CAMPUS AVE - 7TH ST		129'	Direction: SOUTH	Dark - No Street	Clear	Pty at Fault:1
	Rear-End		Other Motor Vehicle	Auto R/W Violation		21804(A)	Hit & Run: No	Complaint of Pain	# Inj: 1	# Killed: 0
Party 1 Driver	WEST	Backing	F	Age: 42	2019 TOYOTA	COROLLA		Passenger Car, Station Wagon, Jeep		
Veh Type:		Sobriety: HNBD	Assoc Factor: None Apparent			Lap/Shoulder	Harness Used	Cell Phone Not In Use		
Party 2 Driver	NORT	Proceeding Straight	F	Age: 30	2013 HONDA	CIVIC		Passenger Car, Station Wagon, Jeep		
Veh Type:		Sobriety: HNBD	Assoc Factor: None Apparent			Unknown		Not Stated		
22205018	7/24/2022	17:02	Sunday	CAMPUS AVE - ARROW HWY	0.5	0'	Direction: Not Stated	Daylight	Clear	Pty at Fault:1
	Broadside		Other Motor Vehicle	Traffic Signals and Signs		21453(A)	Hit & Run: No	Other Visible Injury	# Inj: 1	# Killed: 0
Party 1 Driver	NORT	Proceeding Straight	M	Age: 21	2007 HONDA	ACCORD		Passenger Car, Station Wagon, Jeep		
Veh Type:		Sobriety: HNBD	Assoc Factor: None Apparent			Lap/Shoulder	Harness Used	Cell Phone Not In Use		
Party 2 Driver	EAST	Proceeding Straight	M	Age: 43	2010 AUDI	A4		Passenger Car, Station Wagon, Jeep		
Veh Type:		Sobriety: HNBD	Assoc Factor: None Apparent			Lap/Shoulder	Harness Used	Cell Phone Not In Use		
22211021	7/30/2022	20:54	Saturday	CAMPUS AVE - ARROW HWY		118'	Direction: NORTH	Dark - Street Lig	Clear	Pty at Fault:1
	Rear-End		Other Motor Vehicle	Driving Under Influence		23152(A)	Hit & Run: No	Complaint of Pain	# Inj: 1	# Killed: 0
Party 1 Driver	SOUT	Proceeding Straight	M	Age: 53	2015 CHEVROLET	EQUINOX		Passenger Car, Station Wagon, Jeep		
Veh Type:		Sobriety: HBD Under Influen	Assoc Factor: Violation			Lap Belt Used		Cell Phone Handheld In Use		
Party 2 Parked Vehicle	SOUT	Parked	Not Sta	Age:	2014 NISSAN	VERSA		Passenger Car, Station Wagon, Jeep		
Veh Type:		Sobriety: Not Applicable	Assoc Factor: None Apparent					Not Stated		
Party 3 Parked Vehicle	SOUT	Parked	Not Sta	Age:	2020 HYUNDAI	ELANTRA		Passenger Car, Station Wagon, Jeep		
Veh Type:		Sobriety: Not Applicable	Assoc Factor: None Apparent					Not Stated		
22266011	9/23/2022	13:17	Friday	CAMPUS AVE - 9TH ST	0.5	0'	Direction: Not Stated	Daylight	Clear	Pty at Fault:1
	Broadside		Other Motor Vehicle	Traffic Signals and Signs		22450(A)	Hit & Run: No	Complaint of Pain	# Inj: 1	# Killed: 0
Party 1 Driver	EAST	Proceeding Straight	M	Age: 28	2007 TOYOTA	SIENNA		Mini Van		
Veh Type:		Sobriety: HNBD	Assoc Factor: None Apparent			Lap/Shoulder	Harness Used	Cell Phone Not In Use		

Party 2 Driver	SOUT	Making Left Turn	F	Age: 20	2009 TOYOTA	CAMRY	Passenger Car, Station Wagon, Jeep					
Veh Type:		Sobriety: HNBD		Assoc Factor: None Apparent		Lap/Shoulder Harness Used	Cell Phone Not In Use					
22276005	10/3/2022	06:40	Monday	CAMPUS AVE - ARROW HWY		0'	Direction: Not Stated	Daylight	Clear	Pty at Fault:1		
	Broadside		Other Motor Vehicle	Auto R/W Violation	0.5	21801(A)	Hit & Run: No	Complaint of Pain	# Inj: 1	# Killed: 0		
Party 1 Driver	WEST	Making Left Turn	F	Age: 24	2000 MAZDA	MIATA	Passenger Car, Station Wagon, Jeep					
Veh Type:		Sobriety: HNBD		Assoc Factor: None Apparent		Lap/Shoulder Harness Used	Cell Phone Not In Use					
Party 2 Driver	SOUT	Proceeding Straight	F	Age: 38	2005 HONDA	CIVIC	Passenger Car, Station Wagon, Jeep					
Veh Type:		Sobriety: HNBD		Assoc Factor: None Apparent		Lap/Shoulder Harness Used	Cell Phone Not In Use					
22292001	10/19/2022	00:19	Wednesday	CAMPUS AVE - MESA CT		442'	Direction: SOUTH	Dark - Street Lig	Clear	Pty at Fault:1		
	Sideswipe		Parked Motor Vehicle	Unsafe Speed		22350	Hit & Run: Misde	Property Damage Only	# Inj: 0	# Killed: 0		
Party 1 Driver	NORT	Proceeding Straight	Not Sta	Age:	2002 HONDA	CIVIC	Passenger Car, Station Wagon, Jeep					
Veh Type:		Sobriety: Impairment Not Kno		Assoc Factor: None Apparent			Cell Phone Not In Use					
Party 2 Parked Vehicle	NORT	Parked	Not Sta	Age:	2008 HONDA	ODYSSEY	Mini Van					
Veh Type:		Sobriety: Not Applicable		Assoc Factor: None Apparent			Not Stated					
Party 3 Parked Vehicle	NORT	Parked	Not Sta	Age:	2005 FORD	FREESTAR	Mini Van					
Veh Type:		Sobriety: Not Applicable		Assoc Factor: None Apparent			Not Stated					
Party 4 Parked Vehicle	NORT	Parked	Not Sta	Age:	2006 TOYOTA	COROLLA	Passenger Car, Station Wagon, Jeep					
Veh Type:		Sobriety: Not Applicable		Assoc Factor: None Apparent			Not Stated					
22341033	12/7/2022	23:34	Wednesday	CAMPUS AVE - ARROW HWY		0'	Direction: Not Stated	Dark - Street Lig	Clear	Pty at Fault:1		
	Broadside		Other Motor Vehicle	Traffic Signals and Signs	0.5	21453(A)	Hit & Run: No	Complaint of Pain	# Inj: 1	# Killed: 0		
Party 1 Driver	SOUT	Proceeding Straight	M	Age: 20	2017 SUBARU	FORESTER	Passenger Car, Station Wagon, Jeep					
Veh Type:		Sobriety: Not Applicable		Assoc Factor: None Apparent		Lap/Shoulder Harness Used	Cell Phone Handheld In Use					
Party 2 Driver	WEST	Proceeding Straight	M	Age: 35	2013 HYUNDAI	GENISIS	Passenger Car, Station Wagon, Jeep					
Veh Type:		Sobriety: Not Applicable		Assoc Factor: None Apparent		Lap/Shoulder Harness Used	Cell Phone Not In Use					
22341033	12/7/2022	23:34	Wednesday	CAMPUS AVE - ARROW HWY		0'	Direction: Not Stated	Dark - Street Lig	Not Stated	Pty at Fault:1		
	Broadside		Other Motor Vehicle	Traffic Signals and Signs	0.5	21453(A)	Hit & Run: No	Complaint of Pain	# Inj: 1	# Killed: 0		
Party 1 Driver	SOUT	Proceeding Straight	M	Age: 20	2017 SUBARU	FORESTER	Passenger Car, Station Wagon, Jeep					
Veh Type:		Sobriety: Not Applicable		Assoc Factor: Inattention		Lap/Shoulder Harness Used	Cell Phone Handsfree In Use					
Party 2 Driver	WEST	Proceeding Straight	M	Age: 35	2013 HYUNDAI	GENISIS	Passenger Car, Station Wagon, Jeep					
Veh Type:		Sobriety: Not Applicable		Assoc Factor: None Apparent		Lap/Shoulder Harness Used	Cell Phone Not In Use					
23014002	1/14/2023	01:28	Saturday	CAMPUS AVE - FOOTHILL BLVD		42'	Direction: NORTH	Dark - Street Lig	Clear	Pty at Fault:1		
	Hit Object		Fixed Object	Driving Under Influence		23152(A)	Hit & Run: No	Property Damage Only	# Inj: 0	# Killed: 0		
Party 1 Driver	NORT	Making Right Turn	M	Age: 34	2017 HYUNDAI	ELANTRA	Passenger Car, Station Wagon, Jeep					
Veh Type:		Sobriety: HBD Under Influen		Assoc Factor: Violation		Lap/Shoulder Harness Used	Cell Phone Not In Use					
23015015	1/15/2023	22:25	Sunday	CAMPUS AVE - ARROW HWY		114'	Direction: NORTH	Dark - Street Lig	Raining	Pty at Fault:1		
	Rear-End		Parked Motor Vehicle	Improper Turning		22107	Hit & Run: No	Complaint of Pain	# Inj: 1	# Killed: 0		
Party 1 Driver	SOUT	Proceeding Straight	F	Age: 33	2018 MERCEDES-BENZ	E-CLASS	Passenger Car, Station Wagon, Jeep					
Veh Type:		Sobriety: HNBD		Assoc Factor: Violation		Lap Belt Used	Cell Phone Handheld In Use					
Party 2 Parked Vehicle	SOUT	Parked	Not Sta	Age:	2017 HONDA	CIVIC	Passenger Car, Station Wagon, Jeep					
Veh Type:		Sobriety: Not Applicable		Assoc Factor: None Apparent			Not Stated					
Party 3 Parked Vehicle	SOUT	Parked	Not Sta	Age:	2015 DODGE	CHALLENGER	Passenger Car, Station Wagon, Jeep					
Veh Type:		Sobriety: Not Applicable		Assoc Factor: None Apparent			Not Stated					

23021009	1/21/2023	13:09	Saturday	ARROW HWY - CAMPUS AVE	0.5	0'	Direction: Not Stated	Daylight	Clear	Pty at Fault:0
	Broadside		Other Motor Vehicle	Unknown			Hit & Run: No	Other Visible Injury	# Inj: 5	# Killed: 0
Party 1 Driver Veh Type:	NORT	Proceeding Straight	F	Age: 37	2014 HONDA ACCORD		Passenger Car, Station Wagon, Jeep			
		Sobriety: HNBD		Assoc Factor: None Apparent	Lap/Shoulder Harness Used		Cell Phone Not In Use			
Party 2 Driver Veh Type:	EAST	Proceeding Straight	M	Age: 53	2022 HONDA CIVIC		Passenger Car, Station Wagon, Jeep			
		Sobriety: HNBD		Assoc Factor: None Apparent	Lap/Shoulder Harness Used		Cell Phone Not In Use			
23101001	4/11/2023	00:14	Tuesday	FOOTHILL BLVD - CAMPUS AVE	0.25	0'	Direction: Not Stated	Dark - Street Lig	Clear	Pty at Fault:1
	Broadside		Other Motor Vehicle	Driving Under Influence		23152(A)	Hit & Run: No	Severe Injury	# Inj: 2	# Killed: 0
Party 1 Driver Veh Type:	EAST	Proceeding Straight	M	Age: 21	2018 CHEVROLET IMPALA		Passenger Car, Station Wagon, Jeep			
		Sobriety: HBD Under Influen		Assoc Factor: None Apparent	Lap/Shoulder Harness Used		Cell Phone Not In Use			
Party 2 Driver Veh Type:	NORT	Proceeding Straight	M	Age: 28	2011 TOYOTA CAMRY		Passenger Car, Station Wagon, Jeep			
		Sobriety: HNBD		Assoc Factor: None Apparent	Lap/Shoulder Harness Used		Cell Phone Not In Use			
23103019	4/13/2023	19:31	Thursday	CAMPUS AVE - 8TH ST	0.5	0'	Direction: Not Stated	Dark - Street Lig	Clear	Pty at Fault:0
	Head-On		Other Motor Vehicle	Unknown			Hit & Run: No	Complaint of Pain	# Inj: 1	# Killed: 0
Party 1 Driver Veh Type:	WEST	Proceeding Straight	M	Age: 55	2006 HONDA CIVIC		Passenger Car, Station Wagon, Jeep			
		Sobriety: HNBD		Assoc Factor: None Apparent	Lap/Shoulder Harness Used		Cell Phone Not In Use			
Party 2 Driver Veh Type:	SOUT	Making Left Turn	F	Age: 48	2018 KIA SORENTO		Sport Utility Vehicle			
		Sobriety: HNBD		Assoc Factor: None Apparent	Lap/Shoulder Harness Used		Cell Phone Not In Use			
23118020	4/28/2023	20:18	Friday	CAMPUS AVE - ARROW HWY	0.5	155'	Direction: NORTH	Dark - Street Lig	Clear	Pty at Fault:1
	Rear-End		Parked Motor Vehicle	Improper Turning		22107	Hit & Run: No	Other Visible Injury	# Inj: 1	# Killed: 0
Party 1 Driver Veh Type:	SOUT	Other Unsafe Turning	F	Age: 78	2002 CHEVROLET SILVERADO		Pickup W/Camper			
		Sobriety: HNBD		Assoc Factor: Violation	Lap/Shoulder Harness Used		Cell Phone Not In Use			
Party 2 Parked Vehicle Veh Type:	SOUT	Parked	Not Sta	Age:	2021 CHEVROLET TRAX		Passenger Car, Station Wagon, Jeep			
		Sobriety: Not Applicable		Assoc Factor: None Apparent			Cell Phone Not In Use			
23188023	7/7/2023	20:07	Friday	CAMPUS AVE - 11TH ST	0.5	0'	Direction: Not Stated	Dusk - Dawn	Clear	Pty at Fault:1
	Broadside		Other Motor Vehicle	Unknown			Hit & Run: No	Complaint of Pain	# Inj: 2	# Killed: 0
Party 1 Driver Veh Type:	NORT	Proceeding Straight	M	Age: 71	2017 NISSAN ROGUE		Sport Utility Vehicle			
		Sobriety: HNBD		Assoc Factor: None Apparent	Lap/Shoulder Harness Used		Cell Phone Not In Use			
Party 2 Driver Veh Type:	EAST	Proceeding Straight	F	Age: 68	2023 HYUNDAI ELANTRA		Passenger Car, Station Wagon, Jeep			
		Sobriety: HNBD		Assoc Factor: None Apparent	Lap/Shoulder Harness Used		Cell Phone Not In Use			
23197013	7/16/2023	16:17	Sunday	CAMPUS AVE - FOOTHILL BLVD	0.25	0'	Direction: Not Stated	Daylight	Clear	Pty at Fault:
	Rear-End		Other Motor Vehicle	Unknown			Hit & Run: No	Other Visible Injury	# Inj: 2	# Killed: 0
Party 1 Driver Veh Type:	SOUT	Proceeding Straight	F	Age: 42	2007 TOYOTA COROLLA		Passenger Car, Station Wagon, Jeep			
		Sobriety: HNBD		Assoc Factor: None Apparent	Lap/Shoulder Harness Used		Cell Phone Not In Use			
Party 2 Driver Veh Type:	SOUT	Stopped In Road	F	Age: 38	2013 KIA FORTE		Passenger Car, Station Wagon, Jeep			
		Sobriety: HNBD		Assoc Factor: None Apparent	Lap/Shoulder Harness Used		Cell Phone Not In Use			
23201005	7/20/2023	08:32	Thursday	CAMPUS AVE - ARROW HWY	0.5	0'	Direction: Not Stated	Daylight	Clear	Pty at Fault:1
	Broadside		Other Motor Vehicle			21453	Hit & Run: No	Other Visible Injury	# Inj: 2	# Killed: 0
Party 1 Driver Veh Type:	EAST	Proceeding Straight	F	Age: 32	2011 CHEVROLET HHR		Passenger Car, Station Wagon, Jeep			
		Sobriety: HNBD		Assoc Factor: None Apparent	Lap/Shoulder Harness Used		Cell Phone Not In Use			

CAMPUS AVE from FOOTHILL BLVD to RICHLAND ST

Party 2 Driver	SOUT	Proceeding Straight	F	Age: 33	2011 HONDA	CR-V	Sport Utility Vehicle			
Veh Type:		Sobriety: HNBD		Assoc Factor: None Apparent		Lap/Shoulder Harness Used	Cell Phone Not In Use			
23204024	7/25/2023	22:03	Tuesday	CAMPUS AVE - FOOTHILL BLVD	0.25	0'	Direction: Not Stated	Dark - Street Lig	Clear	Pty at Fault:1
	Sideswipe		Other Motor Vehicle		21453	Hit & Run: Misde	Property Damage Only	# Inj: 0	# Killed: 0	

Party 1 Driver	SOUT	Making Left Turn	M	Age: 59	2004 FORD	F-150	Passenger Car, Station Wagon, Jeep
Veh Type:		Sobriety: HNBD		Assoc Factor: None Apparent		Lap/Shoulder Harness Used	Cell Phone Not In Use
Party 2 Driver	EAST	Proceeding Straight	M	Age: 26	2013 TOYOTA	CAMRY	Passenger Car, Station Wagon, Jeep
Veh Type:		Sobriety: HBD Under Influenca		Assoc Factor: None Apparent		Unknown	Not Stated

Segment Length: 1.33 miles (7,047')

Collisions per mile: 33.72

Settings for Query:

- Segment: CAMPUS AVE between FOOTHILL BLVD and RICHLAND ST**
- Include Intersection Related at Limit 1 (FOOTHILL BLVD): True**
- Include Intersection Related at Limit 2 (RICHLAND ST): True**
- Include Intersection Related at Intermediate Intersections: True**
- Sorted By: Date and Time**

City of Upland

From 8/1/2020 to 8/1/2023

Total Collisions: 7
Injury Collisions: 7
Fatal Collisions: 0

Collision Summary Report

10/14/24

TANGLEWOOD AVE from COLONIES PKWY to 16TH ST

Page 1 of 2

21056009	2/25/2021	11:08	Thursday	TANGLEWOOD AVE - DORAL DR	270'	Direction: NORTH	Daylight	Clear	Pty at Fault:1
	Vehicle - Pedestrian		Pedestrian	Pedestrian Violation	21954(A)	Hit & Run: No	Other Visible Injury	# Inj: 1	# Killed: 0
Party 1 Veh Type:	Pedestrian	EAST	Proceeding Straight	F	Age: 27			Pedestrian	
			Sobriety: HNBD		Assoc Factor: None Apparent	Not Required		Cell Phone Not In Use	
Party 2 Veh Type:	Driver	SOUT	Proceeding Straight	F	Age: 58	2014 LEXUS IS250		Passenger Car, Station Wagon, Jeep	
			Sobriety: HNBD		Assoc Factor: None Apparent	Lap/Shoulder Harness Used		Cell Phone Not In Use	
21202024	7/21/2021	18:02	Wednesday	16TH ST - TANGLEWOOD AVE	0'	Direction: Not Stated	Daylight	Clear	Pty at Fault:1
	Hit Object		Fixed Object	Auto R/W Violation	21801(A)	Hit & Run: No	Complaint of Pain	# Inj: 1	# Killed: 0
Party 1 Veh Type:	Driver	EAST	Making Left Turn	M	Age: 39	2016 FORD FOCUS		Passenger Car, Station Wagon, Jeep	
			Sobriety: HNBD		Assoc Factor: None Apparent	Lap/Shoulder Harness Used		Cell Phone Not In Use	
Party 2 Veh Type:	Driver	WEST	Proceeding Straight	M	Age: 19	1983 MERCEDES-BENZ 300D		Passenger Car, Station Wagon, Jeep	
			Sobriety: HNBD		Assoc Factor: None Apparent	Lap/Shoulder Harness Used		Cell Phone Not In Use	
22172007	6/21/2022	09:22	Tuesday	TANGLEWOOD AVE - HUMMINGBIRD LN	275'	Direction: SOUTH	Daylight	Clear	Pty at Fault:1
	Broadside		Other Motor Vehicle	Auto R/W Violation	21804(A)	Hit & Run: No	Other Visible Injury	# Inj: 1	# Killed: 0
Party 1 Veh Type:	Driver	SOUT	Entering Traffic	M	Age: 77	2003 MERCEDES-BENZ S-CLASS		Passenger Car, Station Wagon, Jeep	
			Sobriety: HNBD		Assoc Factor: None Apparent	Lap/Shoulder Harness Used		Cell Phone Not In Use	
Party 2 Veh Type:	Driver	SOUT	Proceeding Straight	F	Age: 19	SEGWAY NINEBOT		Motor Driven Cycle/Scooter	
			Sobriety: HNBD		Assoc Factor: Violation	None In Vehicle		Cell Phone Not In Use	
22321010	11/17/2022	08:36	Thursday	16TH ST - TANGLEWOOD AVE	0'	Direction: Not Stated	Daylight	Clear	Pty at Fault:1
	Broadside		Other Motor Vehicle	Traffic Signals and Signs	21453(A)	Hit & Run: No	Other Visible Injury	# Inj: 1	# Killed: 0
Party 1 Veh Type:	Driver	WEST	Proceeding Straight	M	Age: 18	2022 KIA FORTE		Passenger Car, Station Wagon, Jeep	
			Sobriety: HNBD		Assoc Factor: None Apparent	Lap/Shoulder Harness Used		Cell Phone Not In Use	
Party 2 Veh Type:	Driver	SOUT	Making Left Turn	M	Age: 69	2021 VOLVO XC60		Sport Utility Vehicle	
			Sobriety: HNBD		Assoc Factor: None Apparent	Lap/Shoulder Harness Used		Cell Phone Not In Use	
22348008	12/14/2022	09:21	Wednesday	16TH ST - TANGLEWOOD AVE	0'	Direction: Not Stated	Daylight	Clear	Pty at Fault:1
	Head-On		Other Motor Vehicle	Traffic Signals and Signs	21453(C)	Hit & Run: No	Complaint of Pain	# Inj: 2	# Killed: 0
Party 1 Veh Type:	Driver	EAST	Making Left Turn	M	Age: 47	2006 TOYOTA CAMRY		Passenger Car, Station Wagon, Jeep	
			Sobriety: HNBD		Assoc Factor: None Apparent	Lap/Shoulder Harness Used		Cell Phone Not In Use	
Party 2 Veh Type:	Driver	WEST	Proceeding Straight	F	Age: 91	2012 FORD FUSION		Passenger Car, Station Wagon, Jeep	
			Sobriety: HNBD		Assoc Factor: None Apparent	Lap/Shoulder Harness Used		Cell Phone Not In Use	
23033016	2/2/2023	17:54	Thursday	COLONIES PKWY - TANGLEWOOD AVE	0'	Direction: Not Stated	Dark - Street Lig	Clear	Pty at Fault:1
	Vehicle - Pedestrian		Pedestrian	Ped R/W Violation	21950(A)	Hit & Run: No	Severe Injury	# Inj: 1	# Killed: 0

TANGLEWOOD AVE from COLONIES PKWY to 16TH ST

Party 1 Driver	WEST	Making Left Turn	M	Age: 68	2019 CHEVROLET	TRAVERSE	Sport Utility Vehicle	
Veh Type:		Sobriety: HNBD		Assoc Factor: None Apparent	Lap/Shoulder Harness Used	Cell Phone Not In Use		
Party 2 Pedestrian	WEST	Proceeding Straight	M	Age: 74			Pedestrian	
Veh Type:		Sobriety: HNBD		Assoc Factor: None Apparent	Not Required	Cell Phone Not In Use		
23140010	5/20/2023	16:57	Saturday	TANGLEWOOD AVE - 16TH ST	0.5	0'	Direction: Not Stated Daylight Clear	Pty at Fault:1
	Broadside		Other Motor Vehicle	Traffic Signals and Signs	21453(A)	Hit & Run: No	Other Visible Injury	# Inj: 3 # Killed: 0

Party 1 Driver	WEST	Proceeding Straight	F	Age: 42	2012 FORD	FUSION	Passenger Car, Station Wagon, Jeep
Veh Type:		Sobriety: HNBD		Assoc Factor: None Apparent	Lap/Shoulder Harness Used	Cell Phone Not In Use	
Party 2 Driver	SOUT	Making Left Turn	M	Age: 69	2023 KIA	SORENTO	Passenger Car, Station Wagon, Jeep
Veh Type:		Sobriety: HNBD		Assoc Factor: None Apparent	Lap/Shoulder Harness Used	Cell Phone Not In Use	

Segment Length: 0.53 miles (2,809')

Collisions per mile: 13.16

Settings for Query:

- Segment: TANGLEWOOD AVE between COLONIES PKWY and 16TH ST**
- Include Intersection Related at Limit 1 (COLONIES PKWY): True**
- Include Intersection Related at Limit 2 (16TH ST): True**
- Include Intersection Related at Intermediate Intersections: True**
- Sorted By: Date and Time**

From 8/1/2020 to 8/1/2023

Total Collisions: 7
 Injury Collisions: 7
 Fatal Collisions: 0

Collision Summary Report

10/14/24

GROVE AVE from 15TH ST to FOOTHILL BLVD

Page 1 of 2

20229016	8/16/2020	14:02	Sunday	GROVE AVE - FOOTHILL BLVD		0.5	0'	Direction: Not Stated	Daylight	Clear	Pty at Fault:1
	Head-On		Other Motor Vehicle	Auto R/W Violation			21801(A)	Hit & Run: No	Other Visible Injury	# Inj: 2	# Killed: 0
Party 1 Driver	NORT	Making Left Turn		F	Age: 28	2006 HONDA	RIDGELINE	Pickups & Panels			
Veh Type:		Sobriety: HNBD			Assoc Factor: None Apparent		Lap/Shoulder Harness Used	Cell Phone Not In Use			
Party 2 Driver	SOUT	Proceeding Straight		F	Age: 42	2017 TOYOTA	COROLLA	Passenger Car, Station Wagon, Jeep			
Veh Type:		Sobriety: HNBD			Assoc Factor: None Apparent		Lap/Shoulder Harness Used	Cell Phone Not In Use			
20273011	9/29/2020	11:33	Tuesday	FOOTHILL BLVD - GROVE AVE		0.5	0'	Direction: Not Stated	Daylight	Clear	Pty at Fault:1
	Broadside		Other Motor Vehicle	Traffic Signals and Signs			21453(A)	Hit & Run: No	Complaint of Pain	# Inj: 3	# Killed: 0
Party 1 Driver	WEST	Proceeding Straight		F	Age: 71	2017 HYUNDAI	TUCSON	Sport Utility Vehicle			
Veh Type:		Sobriety: HNBD			Assoc Factor: None Apparent		Lap/Shoulder Harness Used	Cell Phone Not In Use			
Party 2 Driver	SOUT	Proceeding Straight		M	Age: 50	1997 VOLVO	850	Passenger Car, Station Wagon, Jeep			
Veh Type:		Sobriety: HNBD			Assoc Factor: None Apparent		Lap/Shoulder Harness Used	Cell Phone Not In Use			
21014019	1/14/2021	18:02	Thursday	GROVE AVE - 15TH ST			213'	Direction: SOUTH	Dark - Street Lig	Clear	Pty at Fault:1
	Hit Object		Fixed Object	Driving Under Influence			23152(A)	Hit & Run: No	Severe Injury	# Inj: 1	# Killed: 0
Party 1 Driver	NORT	Other Unsafe Turning		M	Age: 25	2005 FORD	ESCAPE	Sport Utility Vehicle			
Veh Type:		Sobriety: HBD Under Influenc			Assoc Factor: Violation		Lap/Shoulder Harness Used	Cell Phone Not In Use			
21095018	4/5/2021	19:43	Monday	GROVE AVE - FOOTHILL BLVD			30'	Direction: NORTH	Dark - Street Lig	Not Stated	Pty at Fault:1
	Broadside		Bicycle	Wrong Side of Road			21650.1	Hit & Run: No	Other Visible Injury	# Inj: 1	# Killed: 0
Party 1 Bicyclist	EAST	Proceeding Straight		M	Age: 18	2021 ROADMASTER	GRANITE PEAK	Bicycle			
Veh Type:		Sobriety: HNBD			Assoc Factor: None Apparent		M/C Helmet Driver - No	Cell Phone Not In Use			
Party 2 Driver	NORT	Proceeding Straight		F	Age: 56	2007 TOYOTA	CAMRY	Passenger Car, Station Wagon, Jeep			
Veh Type:		Sobriety: HNBD			Assoc Factor: None Apparent		Lap/Shoulder Harness Used	Cell Phone Not In Use			
21308011	11/4/2021	14:06	Thursday	FOOTHILL BLVD - GROVE AVE		0.5	0'	Direction: Not Stated	Daylight	Clear	Pty at Fault:1
	Broadside		Other Motor Vehicle	Traffic Signals and Signs			21453(A)	Hit & Run: No	Complaint of Pain	# Inj: 2	# Killed: 0
Party 1 Driver	WEST	Proceeding Straight		F	Age: 62	2003 SUBARU	FORESTER	Sport Utility Vehicle			
Veh Type:		Sobriety: HNBD			Assoc Factor: None Apparent		Lap/Shoulder Harness Used	Cell Phone Not In Use			
Party 2 Driver	SOUT	Proceeding Straight		F	Age: 47	2012 KIA	FORTE	Passenger Car, Station Wagon, Jeep			
Veh Type:		Sobriety: HNBD			Assoc Factor: None Apparent		Lap/Shoulder Harness Used	Cell Phone Not In Use			
21349004	12/15/2021	07:56	Wednesday	FOOTHILL BLVD - GROVE AVE		0.5	0'	Direction: Not Stated	Daylight	Clear	Pty at Fault:1
	Broadside		Other Motor Vehicle	Auto R/W Violation			21801(A)	Hit & Run: No	Complaint of Pain	# Inj: 1	# Killed: 0
Party 1 Driver	SOUT	Making Left Turn		M	Age: 48	2005 TOYOTA	4RUNNER	Sport Utility Vehicle			
Veh Type:		Sobriety: HNBD			Assoc Factor: None Apparent		Lap/Shoulder Harness Used	Cell Phone Not In Use			

GROVE AVE from 15TH ST to FOOTHILL BLVD

Party 2 Driver	NORT	Proceeding Straight	M	Age: 58	2012 CHEVROLET	CRUZE	Passenger Car, Station Wagon, Jeep			
Veh Type:		Sobriety: HNBD		Assoc Factor: None Apparent	Lap/Shoulder Harness Used	Cell Phone Not In Use				
22212017	7/31/2022	21:55	Sunday	GROVE AVE - FOOTHILL BLVD	0.5	0'	Direction: Not Stated	Dark - Street Lig	Clear	Pty at Fault:1
	Vehicle - Pedestrian	Pedestrian		Pedestrian Violation	21453(D)	Hit & Run: Felony	Other Visible Injury	# Inj: 1	# Killed: 0	

Party 1 Pedestrian	SOUT	Proceeding Straight	M	Age: 25			Pedestrian
Veh Type:		Sobriety: HBD Under Influen		Assoc Factor: None Apparent			Cell Phone Not In Use
Party 2 Driver	EAST	Proceeding Straight	Not Sta	Age:			
Veh Type:		Sobriety: Impairment Not Kno		Assoc Factor: None Apparent			Not Stated

Segment Length: 0.78 miles (4,127')

Collisions per mile: 8.96

Collision rate per MVMT: 2.83
Avg rate: 1.07

Settings for Query:

- Segment: GROVE AVE between 15TH ST and FOOTHILL BLVD**
- Include Intersection Related at Limit 1 (15TH ST): True**
- Include Intersection Related at Limit 2 (FOOTHILL BLVD): True**
- Include Intersection Related at Intermediate Intersections: True**
- Sorted By: Date and Time**



APPENDIX D – Legislative References



V C Section 627 Engineering and Traffic Survey

Engineering and Traffic Survey

627.

- (a) "Engineering and traffic survey," as used in this code, means a survey of highway and traffic conditions in accordance with methods determined by the Department of Transportation for use by state and local authorities.
- (b) An engineering and traffic survey shall include, among other requirements deemed necessary by the department, consideration of all of the following:
 - (1) Prevailing speeds as determined by traffic engineering measurements.
 - (2) Accident / Collision records.
 - (3) Highway, traffic, and roadside conditions not readily apparent to the driver.
- (c) When conducting an engineering and traffic survey, local authorities, in addition to the factors set forth in paragraphs (1) to (3), inclusive, of subdivision (b) may consider all of the following:
 - (1) Residential density, if any of the following conditions exist on the particular portion of highway and the property contiguous thereto, other than a business district:
 - (A) Upon one side of the highway, within a distance of a quarter of a mile, the contiguous property fronting thereon is occupied by 13 or more separate dwelling houses or business structures.
 - (B) Upon both sides of the highway, collectively, within a distance of a quarter of a mile, the contiguous property fronting thereon is occupied by 16 or more separate dwelling houses or business structures.
 - (C) The portion of highway is longer than one-quarter of a mile but has the ratio of separate dwelling houses or business structures to the length of the highway described in either subparagraph (A) or (B).
 - (2) Pedestrian and bicyclist safety.

Amended Ch. 466, Stats. 1982. Effective January 1, 1983.

Amended Sec. 1, Ch. 45, Stats. 2000. Effective January 1, 2001.

V C Section 22349.b & 22349.c Maximum Speed Limit

Maximum Speed Limit

- (b) Notwithstanding any other provision of law, no person may drive a vehicle upon a two-lane, undivided highway at a speed greater than 55 miles per hour unless that highway, or portion thereof, has been posted for a higher speed by the Department of Transportation or appropriate



local agency upon the basis of an engineering and traffic survey. For purposes of this subdivision, the following apply:

- (1) A two-lane, undivided highway is a highway with not more than one through lane of travel in each direction.
- (2) Passing lanes may not be considered when determining the number of through lanes.
- (c) It is the intent of the Legislature that there be reasonable signing on affected two-lane, undivided highways described in subdivision (b) in continuing the 55 miles-per-hour speed limit, including placing signs at county boundaries to the extent possible, and at other appropriate locations.

Amended and Repealed Sec. 22, Ch. 766, Stats. 1995. Effective January 1, 1996. Repeal operative March 31, 1996.

Added Sec. 23, Ch. 766, Stats. 1995. Effective January 1, 1996. Operative March 31, 1996.

Amended Sec. 1, Ch. 20, Stats. 1996. Effective March 29, 1996.

Amended Sec. 41, Ch. 724, Stats. 1999. Effective January 1, 2000.

V C Section 22350 Basic Speed Law

Basic Speed Law

22350.

No person shall drive a vehicle upon a highway at a speed greater than is reasonable or prudent having due regard for weather, visibility, the traffic on, and the surface and width of, the highway, and in no event at a speed which endangers the safety of persons or property.

Amended Ch. 252, Stats. 1963. Effective September 20, 1963.

V C Section 22351 Speed Law Violations

Speed Law Violations

22351.

- (a) The speed of any vehicle upon a highway not in excess of the limits specified in Section 22352 or established as authorized in this code is lawful unless clearly proved to be in violation of the basic speed law.
- (b) The speed of any vehicle upon a highway in excess of the prima facie speed limits in Section 22352 or established as authorized in this code is prima facie unlawful unless the defendant establishes by competent evidence that the speed in excess of said limits did not constitute a violation of the basic speed law at the time, place and under the conditions then existing.



V C Section 22352 Prima Facie Speed Limits

Prima Facie Speed Limits

22352.

(a) The prima facie limits are as follows and shall be applicable unless changed as authorized in this code and, if so changed, only when signs have been erected giving notice thereof:

(1) Fifteen miles per hour:

(A) When traversing a railway grade crossing, if during the last 100 feet of the approach to the crossing the driver does not have a clear and unobstructed view of the crossing and of any traffic on the railway for a distance of 400 feet in both directions along the railway. This subdivision does not apply in the case of any railway grade crossing where a human flagman is on duty or a clearly visible electrical or mechanical railway crossing signal device is installed but does not then indicate the immediate approach of a railway train or car.

(B) When traversing any intersection of highways if during the last 100 feet of the driver's approach to the intersection the driver does not have a clear and unobstructed view of the intersection and of any traffic upon all of the highways entering the intersection for a distance of 100 feet along all those highways, except at an intersection protected by stop signs or yield right-of-way signs or controlled by official traffic control signals.

(C) On any alley.

(2) Twenty-five miles per hour:

(A) On any highway other than a state highway, in any business or residence district unless a different speed is determined by local authority under procedures set forth in this code.

(B) When approaching or passing a school building or the grounds thereof, contiguous to a highway and posted with a standard "SCHOOL" warning sign, while children are going to or leaving the school either during school hours or during the noon recess period. The prima facie limit shall also apply when approaching or passing any school grounds which are not separated from the highway by a fence, gate, or other physical barrier while the grounds are in use by children and the highway is posted with a standard "SCHOOL" warning sign. For purposes of this subparagraph, standard "SCHOOL" warning signs may be placed at any distance up to 500 feet away from school grounds.

(C) When passing a senior center or other facility primarily used by senior citizens, contiguous to a street other than a state highway and posted with a standard "SENIOR" warning sign. A local authority is not required to erect any sign pursuant to this paragraph until donations from private sources covering those costs are received and the local agency makes a determination that the proposed signing should be implemented. A local authority may, however, utilize any other funds available to it to pay for the erection of those signs.

(b) This section shall become operative on March 1, 2001.



Added Sec. 2, Ch. 421, Stats. 1997. Effective January 1, 1998.

Amended Sec. 2, Ch. 521, Stats. 2000. Effective January 1, 2001. Operative March 1, 2001.

V C Section 22357 Increase of Local Speed Limits to 65 Miles Per Hour

Increase of Local Speed Limits to 65 Miles Per Hour

22357.

(a) Whenever a local authority determines upon the basis of an engineering and traffic survey that a speed greater than 25 miles per hour would facilitate the orderly movement of vehicular traffic and would be reasonable and safe upon any street other than a state highway otherwise subject to a prima facie limit of 25 miles per hour, the local authority may by ordinance determine and declare a prima facie speed limit of 30, 35, 40, 45, 50, 55, or 60 miles per hour or a maximum speed limit of 65 miles per hour, whichever is found most appropriate to facilitate the orderly movement of traffic and is reasonable and safe. The declared prima facie or maximum speed limit shall be effective when appropriate signs giving notice thereof are erected upon the street and shall not thereafter be revised except upon the basis of an engineering and traffic survey. This section does not apply to any 25-mile-per-hour prima facie limit which is applicable when passing a school building or the grounds thereof or when passing a senior center or other facility primarily used by senior citizens.

(b) This section shall become operative on the date specified in subdivision (c) of Section 22366.

Amended and repealed Sec. 28, Ch. 766, Stats. 1995. Effective January 1, 1996. Repeal operative March 31, 1996. Added Sec. 29, Ch. 766, Stats. 1995. Effective January 1, 1996. Operative March 31, 1996.

V C Section 22357.1 Decrease Near Children's Playgrounds

Decrease Near Children's Playgrounds

22357.1.

Notwithstanding Section 22357, a local authority may, by ordinance or resolution, set a prima facie speed limit of 25 miles per hour on any street, other than a state highway, adjacent to any children's playground in a public park but only during particular hours or days when children are expected to use the facilities. The 25 miles per hour speed limit shall be effective when signs giving notice of the speed limit are posted.

Added Ch. 508, Stats. 1989. Effective January 1, 1990.



V C Section 22358 Decrease of Local Speed Limits

Decrease of Local Speed Limits

22358.

(a) Whenever a local authority determines upon the basis of an engineering and traffic survey that the limit of 65 miles per hour is more than is reasonable or safe upon any portion of any street other than a state highway where the limit of 65 miles per hour is applicable, the local authority may by ordinance determine and declare a prima facie speed limit of 60, 55, 50, 45, 40, 35, 30, or 25 miles per hour, whichever is found most appropriate to facilitate the orderly movement of traffic and is reasonable and safe, which declared prima facie limit shall be effective when appropriate signs giving notice thereof are erected upon the street.

(b) This section shall become operative on the date specified in subdivision (c) of Section 22366.

Amended and repealed Sec. 30, Ch. 766, Stats. 1995. Effective January 1, 1996. Repeal operative March 31, 1996. Added Sec. 31, Ch. 766, Stats. 1995. Effective January 1, 1996. Operative March 31, 1996.

V C Section 22358.3 Decrease on Narrow Street

Decrease on Narrow Street

22358.3.

Whenever a local authority determines upon the basis of an engineering and traffic survey that the prima facie speed limit of 25 miles per hour in a business or residence district or in a public park on any street having a roadway not exceeding 25 feet in width, other than a state highway, is more than is reasonable or safe, the local authority may, by ordinance or resolution determine and declare a prima facie speed limit of 20 or 15 miles per hour, whichever is found most appropriate and is reasonable and safe. The declared prima facie limit shall be effective when appropriate signs giving notice thereof are erected upon the street.

Amended Ch. 1095, Stats. 1972. Effective March 7, 1973. Supersedes Ch. 372.

V C Section 22358.4 Decrease of Local Limits Near Schools or Senior Centers

Decrease of Local Limits Near Schools or Senior Centers

22358.4.

(a) (1) Whenever a local authority determines upon the basis of an engineering and traffic survey that the prima facie speed limit of 25 miles per hour established by paragraph (2) of subdivision (a) of Section 22352 is more than is reasonable or safe, the local authority may, by ordinance or resolution, determine and declare a prima facie speed limit of 20 or 15 miles per hour, whichever is justified as the appropriate speed limit by that survey.



(2) An ordinance or resolution adopted under paragraph (1) shall not be effective until appropriate signs giving notice of the speed limit are erected upon the highway and, in the case of a state highway, until the ordinance is approved by the Department of Transportation and the appropriate signs are erected upon the highway.

(b) (1) Notwithstanding subdivision (a) or any other provision of law, a local authority may, by ordinance or resolution, determine and declare prima facie speed limits as follows:

(A) A 15 miles per hour prima facie limit in a residence district, on a highway with a posted speed limit of 30 miles per hour or slower, when approaching, at a distance of less than 500 feet from, or passing, a school building or the grounds of a school building, contiguous to a highway and posted with a school warning sign that indicates a speed limit of 15 miles per hour, while children are going to or leaving the school, either during school hours or during the noon recess period. The prima facie limit shall also apply when approaching, at a distance of less than 500 feet from, or passing, school grounds that are not separated from the highway by a fence, gate, or other physical barrier while the grounds are in use by children and the highway is posted with a school warning sign that indicates a speed limit of 15 miles per hour.

(B) A 25 miles per hour prima facie limit in a residence district, on a highway with a posted speed limit of 30 miles per hour or slower, when approaching, at a distance of 500 to 1,000 feet from, a school building or the grounds thereof, contiguous to a highway and posted with a school warning sign that indicates a speed limit of 25 miles per hour, while children are going to or leaving the school, either during school hours or during the noon recess period. The prima facie limit shall also apply when approaching, at a distance of 500 to 1,000 feet from, school grounds that are not separated from the highway by a fence, gate, or other physical barrier while the grounds are in use by children and the highway is posted with a school warning sign that indicates a speed limit of 25 miles per hour.

(2) The prima facie limits established under paragraph (1) apply only to highways that meet all of the following conditions:

(A) A maximum of two traffic lanes.

(B) A maximum posted 30 miles per hour prima facie speed limit immediately prior to and after the school zone.

(3) The prima facie limits established under paragraph (1) apply to all lanes of an affected highway, in both directions of travel.

(4) When determining the need to lower the prima facie speed limit, the local authority shall take the provisions of Section 627 into consideration.

(5) (A) An ordinance or resolution adopted under paragraph (1) shall not be effective until appropriate signs giving notice of the speed limit are erected upon the highway and, in the case of a state highway, until the ordinance is approved by the Department of Transportation and the appropriate signs are erected upon the highway.

(B) For purposes of subparagraph (A) of paragraph (1), school warning signs indicating a speed limit of 15 miles per hour may be placed at a distance up to 500 feet away from school grounds.



(C) For purposes of subparagraph (B) of paragraph (1), school warning signs indicating a speed limit of 25 miles per hour may be placed at any distance between 500 and 1,000 feet away from the school grounds.

(D) A local authority shall reimburse the Department of Transportation for all costs incurred by the department under this subdivision.

Amended Sec. 23, Ch. 279, Stats. 2005. Effective January 1, 2006.

Amended Sec. 1, Ch. 384, Stats. 2007. Effective January 1, 2008.

V C Section 22358.5 Downward Speed Zoning

Downward Speed Zoning

22358.5.

It is the intent of the Legislature that physical conditions such as width, curvature, grade and surface conditions, or any other condition readily apparent to a driver, in the absence of other factors, would not require special downward speed zoning, as the basic rule of Section 22350 is sufficient regulation as to such conditions.

Added Ch. 11, Stats. 1959. Effective September 18, 1959.

V C Section 22359 Boundary Line Streets

Boundary Line Streets

22359.

With respect to boundary line streets and highways where portions thereof are within different jurisdictions, no ordinance adopted under Sections 22357 and 22358 shall be effective as to any such portion until all authorities having jurisdiction of the portions of the street concerned have approved the same. This section shall not apply in the case of boundary line streets consisting of separate roadways within different jurisdictions.

Amended Ch. 209, Stats. 1963. Effective April 29, 1963.

V C Section 22406 Maximum Speed for Designated Vehicles

Maximum Speed for Designated Vehicles

22406.

(a) No person may drive any of the following vehicles on a highway at a speed in excess of 55 miles per hour:

(1) A motortruck or truck tractor having three or more axles or any motortruck or truck tractor drawing any other vehicle.

(2) A passenger vehicle or bus drawing any other vehicle.



- (3) A schoolbus transporting any school pupil.
- (4) A farm labor vehicle when transporting passengers.
- (5) A vehicle transporting explosives.
- (6) A trailer bus, as defined in Section 636.

Amended Sec. 22, Ch. 787, Stats. 2000. Effective January 1 2001.

(b) Any person who operates as a commercial motor vehicle, as defined in Section 15210, upon a highway at a speed exceeding a maximum speed limit established under this code by 15 mph or more, is guilty of a misdemeanor. A violation of this subdivision shall be considered a "serious traffic violation," as defined in subdivision (i) of Section 15210, and shall be subject to the sanctions provided under Section 15306 or 15308, in addition to any other penalty provided by law.

V C Section 22407 Decreasing Truck Speed Limit

Decreasing Truck Speed Limit

22407.

Whenever the Department of Transportation or local authority determines upon the basis of engineering studies and a traffic survey that the speed of 55 miles per hour is more than is reasonable or safe for vehicles mentioned in subdivision (a) of Section 22406 which have a manufacturer's gross vehicle weight rating of 10,000 pounds or more, in descending a grade upon any portion of a highway, the department or local authority, with respect to highways under their respective jurisdiction, may determine and declare a speed limit of 50, 45, 40, 35, 30, 25 or 20 miles per hour, whichever is found most appropriate to facilitate the orderly movement of traffic and is reasonable and safe, which declared speed limit shall be effective for such vehicles when appropriate signs giving notice thereof are erected upon the highway.

Amended Ch. 82, Stats. 1973. Effective January 1, 1974.

V C Section 22413 Decreasing Speed Limit on Grades

Decreasing Speed Limit on Grades

22413.

Whenever a local authority determines upon the basis of an engineering and traffic survey that the prima facie limit of 25 miles per hour is more than is reasonable and safe on any portion of a street having a grade in excess of 10 percent, the local authority may by ordinance determine and declare a maximum limit of 20 or 15 miles per hour, whichever is found most appropriate and is reasonable and safe. The declared maximum speed shall be effective when appropriate signs giving notice thereof are erected upon the street.

Added Ch. 318, Stats. 1959.



V C Section 40801 Speed Trap Prohibition

Speed Trap Prohibition

40801.

No peace officer or other person shall use a speed trap in arresting, or participating or assisting in the arrest of, any person for any alleged violation of this code nor shall any speed trap be used in securing evidence as to the speed of any vehicle for the purpose of an arrest or prosecution under this code.

V C Section 40802 Speed Traps

Speed Traps

40802.

(a) A "speed trap" is either of the following:

(1) A particular section of a highway measured as to distance and with boundaries marked, designated, or otherwise determined in order that the speed of a vehicle may be calculated by securing the time it takes the vehicle to travel the known distance.

(2) A particular section of a highway with a prima facie speed limit that is provided by this code or by local ordinance under subparagraph (A) of paragraph (2) of subdivision (a) of Section 22352, or established under Section 22354, 22357, 22358, or 22358.3, if that prima facie speed limit is not justified by an engineering and traffic survey conducted within five years prior to the date of the alleged violation, and enforcement of the speed limit involves the use of radar or any other electronic device that measures the speed of moving objects. This paragraph does not apply to a local street, road, or school zone.

(b) (1) For purposes of this section, a local street or road is () one that is functionally classified as "local" on the "California Road System Maps," that are approved by the Federal Highway Administration and maintained by the Department of Transportation. When a street or road does not appear on the "California Road System Maps," it may be defined as a "local street or road" if it primarily provides access to abutting residential property and meets the following three conditions:

(A) Roadway width of not more than 40 feet.

(B) Not more than one-half of a mile of uninterrupted length. Interruptions shall include official traffic control signals as defined in Section 445.

(C) Not more than one traffic lane in each direction.

(2) For purposes of this section "school zone" means that area approaching or passing a school building or the grounds thereof that is contiguous to a highway and on which is posted a standard "SCHOOL" warning sign, while children are going to or leaving the school either during school hours or during the noon recess period. "School zone" also includes the area approaching or passing any school grounds that are not separated from the highway by a fence, gate, or other



physical barrier while the grounds are in use by children if that highway is posted with a standard "SCHOOL" warning sign.

(c) (1) When all of the following criteria are met, paragraph (2) of this subdivision shall be applicable and subdivision (a) shall not be applicable:

(A) When radar is used, the arresting officer has successfully completed a radar operator course of not less than 24 hours on the use of police traffic radar, and the course was approved and certified by the Commission on Peace Officer Standards and Training.

(B) When laser or any other electronic device is used to measure the speed of moving objects, the arresting officer has successfully completed the training required in subparagraph (A) and an additional training course of not less than two hours approved and certified by the Commission on Peace Officer Standards and Training.

(C) (i) The prosecution proved that the arresting officer complied with subparagraphs (A) and (B) and that an engineering and traffic survey has been conducted in accordance with subparagraph (B) of paragraph (2). The prosecution proved that, prior to the officer issuing the notice to appear, the arresting officer established that the radar, laser, or other electronic device conformed to the requirements of subparagraph (D).

(ii) The prosecution proved the speed of the accused was unsafe for the conditions present at the time of alleged violation unless the citation was for a violation of Section 22349, 22356, or 22406.

(D) The radar, laser, or other electronic device used to measure the speed of the accused meets or exceeds the minimal operational standards of the National Traffic Highway Safety Administration, and has been calibrated within the three years prior to the date of the alleged violation by an independent certified laser or radar repair and testing or calibration facility.

(2) A "speed trap" is either of the following:

(A) A particular section of a highway measured as to distance and with boundaries marked, designated, or otherwise determined in order that the speed of a vehicle may be calculated by securing the time it takes the vehicle to travel the known distance.

(B) (i) A particular section of a highway or state highway with a prima facie speed limit that is provided by this code or by local ordinance under subparagraph (A) of paragraph (2) of subdivision (a) of Section 22352, or established under Section 22354, 22357, 22358, or 22358.3, if that prima facie speed limit is not justified by an engineering and traffic survey conducted within one of the following time periods, prior to the date of the alleged violation, and enforcement of the speed limit involves the use of radar or any other electronic device that measures the speed of moving objects:

(I) Except as specified in subclause (II), seven years.

(II) If an engineering and traffic survey was conducted more than seven years prior to the date of the alleged violation, and a registered engineer evaluates the section of the highway and determines that no significant changes in roadway or traffic conditions have occurred, including, but not limited to, changes in adjoining property or land use, roadway width, or traffic volume, 10 years.



(ii) This subparagraph does not apply to a local street, road, or school zone.

Amended Sec. 3, Ch. 521, Stats. 2000. Effective January 1, 2001.

Amended Sec. 49, Ch. 491, Stats. 2010. Effective January 1, 2011.

The 2010 amendment added the italicized material, and at the point(s) indicated, deleted the following: "is defined by the latest functional usage and federal-aid system maps submitted to the federal Highway Administration, except that when these maps have not been submitted, or when the street or road is not shown on the maps, a "local street or road" means a street or road that"

V C Section 40803 Speed Trap Evidence

Speed Trap Evidence

40803.

(a) No evidence as to the speed of a vehicle upon a highway shall be admitted in any court upon the trial of any person in any prosecution under this code upon a charge involving the speed of a vehicle when the evidence is based upon or obtained from or by the maintenance or use of a speedtrap.

(b) In any prosecution under this code of a charge involving the speed of a vehicle, where enforcement involves the use of radar or other electronic devices which measure the speed of moving objects, the prosecution shall establish, as part of its prima facie case, that the evidence or testimony presented is not based upon a speedtrap as defined in paragraph (2) of subdivision (a) of Section 40802.

(c) When a traffic and engineering survey is required pursuant to paragraph (2) of subdivision (a) of Section 40802, evidence that a traffic and engineering survey has been conducted within five years of the date of the alleged violation or evidence that the offense was committed on a local street or road as defined in paragraph (2) of subdivision (a) of Section 40802 shall constitute a prima facie case that the evidence or testimony is not based upon a speedtrap as defined in paragraph (2) of subdivision (a) of Section 40802.

Amended Ch. 459, Stats. 1991. Effective January 1, 1992.

Amended Ch. 538, Stats. 1992. Effective January 1, 1993.

Amended Sec. 147, Ch. 124, Stats. 1996. Effective January 1, 1997.



APPENDIX E – 2014 CA-MUTCD

04 If used, the Overhead Pedestrian Crossing sign shall be placed over the roadway at the crosswalk location.

05 An In-Street or Overhead Pedestrian Crossing sign shall not be placed in advance of the crosswalk to educate road users about the State law prior to reaching the crosswalk, nor shall it be installed as an educational display that is not near any crosswalk.

Guidance:

06 If an island (see Chapter 3I) is available, the In-Street Pedestrian Crossing sign, if used, should be placed on the island.

Option:

07 If a Pedestrian Crossing (W11-2) warning sign is used in combination with an In-Street or an Overhead Pedestrian Crossing sign, the W11-2 sign with a diagonal downward pointing arrow (W16-7P) plaque may be post-mounted on the right-hand side of the roadway at the crosswalk location.

Standard:

08 The In-Street Pedestrian Crossing sign and the Overhead Pedestrian Crossing sign shall not be used at ~~signalized locations~~ controlled approaches.

09 The STOP FOR legend shall only be used in States where the State law specifically requires that a driver must stop for a pedestrian in a crosswalk.

10 The In-Street Pedestrian Crossing sign shall have a black legend (except for the red STOP or YIELD sign symbols) and border on a white background, surrounded by an outer yellow or fluorescent yellow-green background area (see Figure 2B-2). The Overhead Pedestrian Crossing sign shall have a black legend and border on a yellow or fluorescent yellow-green background at the top of the sign and a black legend and border on a white background at the bottom of the sign (see Figure 2B-2).

11 Unless the In-Street Pedestrian Crossing sign is placed on a physical island, the sign support shall be designed to bend over and then bounce back to its normal vertical position when struck by a vehicle.

Support:

12 The Provisions of Section 2A.18 concerning mounting height are not applicable for the In-Street Pedestrian Crossing sign.

Standard:

13 The top of an In-Street Pedestrian Crossing sign shall be a maximum of 4 feet above the pavement surface. The top of an In-Street Pedestrian Crossing sign placed in an island shall be a maximum of 4 feet above the island surface.

Option:

14 The In-Street Pedestrian Crossing sign may be used ~~seasonably~~ seasonally to prevent damage in winter because of plowing operations, and may be removed at night if the pedestrian activity at night is minimal.

15 In-Street Pedestrian Crossing signs, Overhead Pedestrian Crossing signs, and Yield Here To ~~(Stop Here For)~~ Pedestrians signs may be used together at the same crosswalk.

Section 2B.13 Speed Limit Sign (R2-1)

Support:

00 The setting of speed limits can be controversial and requires a rational and defensible determination to maintain public confidence. Speed limits are normally set near the 85th-percentile speed that statistically represents one standard deviation above the average speed and establishes the upper limit of what is considered reasonable and prudent. As with most laws, speed limits need to depend on the voluntary compliance of the greater majority of motorists. Speed limits cannot be set arbitrarily low, as this would create violators of the majority of drivers and would not command the respect of the public.

Standard:

01 Speed zones (other than statutory speed limits) shall only be established on the basis of an engineering and traffic survey (E&TS) ~~study~~ that has been performed in accordance with traffic engineering practices. The engineering study shall include an analysis of the current speed distribution of free-flowing vehicles.

02 The Speed Limit (R2-1) sign (see Figure 2B-3) shall display the limit established by law, ordinance, regulation, or as adopted by the authorized agency based on the engineering study. The speed limits displayed shall be in multiples of 5 mph.

03 Speed Limit (R2-1) signs, indicating speed limits for which posting is required by law, shall be located at the points of change from one speed limit to another.

04 At the downstream end of the section to which a speed limit applies, a Speed Limit sign showing the next speed limit shall be installed. Additional Speed Limit signs shall be installed beyond major intersections and at other locations where it is necessary to remind road users of the speed limit that is applicable.

05 Speed Limit signs indicating the statutory speed limits shall be installed at entrances to the State and, where appropriate, at jurisdictional boundaries in urban areas.

Support:

06 In general, the maximum speed limits applicable to rural and urban roads are established:

A. Statutorily – a maximum speed limit applicable to a particular class of road, such as freeways or city streets, that is established by State law; or

B. As altered speed zones – based on engineering studies.

07 State statutory limits might restrict the maximum speed limit that can be established on a particular road, notwithstanding what an engineering study might indicate.

Option:

~~08 If a jurisdiction has a policy of installing Speed Limit signs in accordance with statutory requirements only on the streets that enter a city, neighborhood, or residential area to indicate the speed limit that is applicable to the entire city, neighborhood, or residential area unless otherwise posted, a CITYWIDE (R2-5aP), NEIGHBORHOOD (R2-5bP), or RESIDENTIAL (R2-5cP) plaque may be mounted above the Speed Limit sign and an UNLESS OTHERWISE POSTED (R2-5P) plaque may be mounted below the Speed Limit sign (see Figure 2B-3).~~

Guidance:

09 *A Reduced Speed Limit Ahead (W3-5 or W3-5a) sign (see Section 2C.38) should be used to inform road users of a reduced speed zone where the speed limit is being reduced by more than 10 mph, or where engineering judgment indicates the need for advance notice to comply with the posted speed limit ahead.*

10 *States and local agencies should conduct engineering studies at least once every 5, 7 or 10 years, in compliance with CVC Section 40802 to reevaluate non-statutory speed limits on segments of their roadways that have undergone significant changes since the last review, such as the addition or elimination of parking or driveways, changes in the number of travel lanes, changes in the configuration of bicycle lanes, changes in traffic control signal coordination, or significant changes in traffic volumes.*

11 *No more than three speed limits should be displayed on any one Speed Limit sign or assembly.*

~~12 *When a speed limit within a speed zone is posted, it should be within 5 mph of the 85th percentile speed of free-flowing traffic.*~~

Standard:

12a When a speed limit is to be posted, it shall be established at the nearest 5 mph increment of the 85th-percentile speed of free-flowing traffic, except as shown in the two Options below.

Option:

1. The posted speed may be reduced by 5 mph from the nearest 5 mph increment of the 85th-percentile speed, in compliance with CVC Sections 627 and 22358.5. See Standard below for documentation requirements.
2. For cases in which the nearest 5 mph increment of the 85th-percentile speed would require a rounding up, then the speed limit may be rounded down to the nearest 5 mph increment below the 85th percentile speed, if no further reduction is used. Refer to CVC Section 21400(b).

Standard:

12b If the speed limit to be posted has had the 5 mph reduction applied, then an E&TS shall document in writing the conditions and justification for the lower speed limit and be approved by a registered Civil or Traffic Engineer. The reasons for the lower speed limit shall be in compliance with CVC Sections 627 and 22358.5.

Support:

12c The following examples are provided to explain the application of these speed limit criteria:

Example 1. Using Option 1 above and first step is to round down: If the 85th percentile speed in a speed survey for a location was 37 mph, then the speed limit would be established at 35 mph since it is the closest 5 mph increment to the 37 mph speed. As indicated by the option, this 35 mph established speed limit could be reduced by 5 mph to 30 mph if

the conditions and justification for using this lower speed limit are documented in the E&TS and approved by a registered Civil or Traffic Engineer.

Example 2. Using Option 1 above and first step is to round up: If the 85th percentile speed in a speed survey for a location was 33 mph, then the speed limit would be established at 35 mph since it is the closest 5 mph increment to the 33 mph speed. As indicated by the option, this 35 mph speed limit could be reduced by 5 mph to 30 mph if the conditions and justification for using this lower speed limit are documented in the E&TS and approved by a registered Civil or Traffic Engineer.

Example 3. Using Option 2 above and first step is to round up: If the 85th percentile speed in a speed survey for a location was 33 mph, instead of rounding up to 35mph, the speed limit can be established at 30mph, but no further reductions can be applied (which is allowed in the two examples above).

Standard:

^{12d} Examples 1 and 2 for establishing posted speed limits shall apply to engineering and traffic surveys (E&TS) performed on or after July 1, 2009 in accordance with Caltrans' Traffic Operations Policy Directive Number 09-04 dated June 29, 2009.

Option:

^{12e} After January 1, 2012, Example 3 may be used to establish speed limits. Refer to CVC 21400(b).

Support:

^{12f} Any existing E&TS that was performed before July 1, 2009 in accordance with previous traffic control device standards is not required to comply with the new criteria until it is due for reevaluation per the 5, 7 or 10 year criteria.

¹³ *Speed studies for signalized intersection approaches should be taken outside the influence area of the traffic control signal, which is generally considered to be approximately 1/2 mile, to avoid obtaining skewed results for the 85th-percentile speed.*

Support:

¹⁴ Advance warning signs and other traffic control devices to attract the motorist's attention to a signalized intersection are usually more effective than a reduced speed limit zone.

Guidance:

¹⁵ *An advisory speed plaque (see Section 2C.08) mounted below a warning sign should be used to warn road users of an advisory speed for a roadway condition. A Speed Limit sign should not be used for this situation.*

Option:

¹⁶ Other factors that may be considered when establishing or reevaluating speed limits are the following:

- A. Road characteristics, shoulder condition, grade, alignment, and sight distance;
- B. The pace;
- C. Roadside development and environment;
- D. Parking practices and pedestrian activity; and
- E. Reported crash experience for at least a 12-month period.

¹⁷ Two types of Speed Limit signs may be used: one to designate passenger car speeds, including any nighttime information or minimum speed limit that might apply; and the other to show any special speed limits for trucks and other vehicles.

¹⁸ A changeable message sign that changes the speed limit for traffic and ambient conditions may be installed provided that the appropriate speed limit is displayed at the proper times.

¹⁹ A changeable message sign that displays to approaching drivers the speed at which they are traveling may be installed in conjunction with a Speed Limit sign.

Guidance:

²⁰ *If a changeable message sign displaying approach speeds is installed, the legend YOUR SPEED XX MPH or such similar legend should be displayed. The color of the changeable message legend should be a yellow legend on a black background or the reverse of these colors.*

Support:

²¹ Advisory Speed signs and plaques are discussed in Sections 2C.08 and 2C.14. Temporary Traffic Control Zone Speed signs are discussed in Part 6. The WORK ZONE (G20-5aP) plaque intended for installation above a Speed Limit sign is discussed in Section 6F.12. School Speed Limit signs are discussed in Section 7B.15.

²² Speed limits in California are governed by the California Vehicle Code (CVC), Sections 22348 through 22413; also, pertinent sections are found in Sections 627 and 40802 and others referenced in this section. See Section 1A.11 for information regarding this publication.

²³ Refer to Part 6, Section 6C.01 for speed limit signs in temporary traffic control zones. Refer to Part 7 for speed limit signs in school areas.

Engineering and Traffic Survey (E&TS)

Support:

²⁴ CVC Section 627 defines the term "Engineering and traffic survey" and lists its requirements.

Standard:

²⁵ An engineering and traffic survey (E&TS) shall include, among other requirements deemed necessary by Caltrans, consideration of all of the following:

- A. Prevailing speeds as determined by traffic engineering measurements.
- B. Collision records.
- C. Highway, traffic, and roadside conditions not readily apparent to the driver.

Guidance:

²⁶ The E&TS should contain sufficient information to document that the required three items of CVC Section 627 are provided and that other conditions not readily apparent to a driver are properly identified.

²⁷ Prevailing speeds are determined by a speed zone survey. A speed zone survey should include:

- A. The intent of the speed measurements is to determine the actual speed of unimpeded traffic. The speed of traffic should not be altered by concentrated law enforcement, or other means, just prior to, or while taking the speed measurements.
- B. Only one person is required for the field work. Speeds should be read directly from a radar or other electronic speed measuring devices; or,
- C. Devices, other than radar, capable of accurately distinguishing and measuring the unimpeded speed of free flowing vehicles may be used.
- D. A location should be selected where prevailing speeds are representative of the entire speed zone section. If speeds vary on a given route, more than one speed zone section may be required, with separate measurements for each section. Locations for measurements should be chosen so as to minimize the effects of traffic signals or stop signs.
- E. Speed measurements should be taken during off-peak hours between peak traffic periods on weekdays. If there is difficulty in obtaining the desired quantity, speed measurements may be taken during any period with free flowing traffic.
- F. The weather should be fair (dry pavement) with no unusual conditions prevailing.
- G. The surveyor and equipment should not affect the traffic speeds. For this reason, an unmarked car is recommended, and the radar speed meter located as inconspicuously as possible.
- H. In order for the sample to be representative of the actual traffic flow, the minimum sample should be 100 vehicles in each survey. In no case should the sample contain less than 50 vehicles.
- I. Short speed zones of less than 0.5 miles should be avoided, except in transition areas.
- J. Speed zone changes should be coordinated with changes in roadway conditions or roadside development.
- K. Speed zoning should be in 10 mph increments except in urban areas where 5 mph increments are preferable.
- L. Speed zoning should be coordinated with adjacent jurisdictions.

Support:

²⁸ Physical conditions such as width, curvature, grade and surface conditions, or any other condition readily apparent to the driver, in the absence of other factors, would not require special downward speed zoning. Refer to CVC 22358.5.

Option:

²⁹ When qualifying an appropriate speed limit, local authorities may also consider all of the following findings:

- A. Residential density, if any of the following conditions exist on the particular portion of highway and the property contiguous thereto, other than a business district:
 - 1. Upon one side of the highway, within 0.25 miles, the contiguous property fronting thereon is occupied by 13 or more separate dwelling houses or business structures.
 - 2. Upon both sides of the highway, collectively, within a distance of 0.25 miles the contiguous property fronting thereon is occupied by 16 or more separate dwelling houses or business structures.

3. The portion of highway is larger than 0.25 miles but has the ratio of separate dwelling houses or business structures to the length of the highway described in either subparagraph 1 or 2 above.
 - B. Pedestrian and bicyclist safety.
- ³⁰ The following two methods of conducting E&TS may be used to establish speed limits:
1. State Highways - The E&TS for State highways is made under the direction of the Caltrans District Traffic Engineer. The data includes:
 - a. One copy of the Example of Speed Zone Survey Sheet (See Figure 2B-101(CA)) showing:
 - A north arrow
 - Engineer's station or post mileage
 - Limits of the proposed zones
 - Appropriate notations showing type of roadside development, such as "scattered business," "solid residential," etc. Schools adjacent to the highway are shown, but other buildings need not be plotted unless they are a factor in the speed recommendation or the point of termination of a speed zone.
 - Collision rates for the zones involved
 - Average daily traffic volume
 - Location of traffic signals, signs and markings
 - If the highway is divided, the limits of zones for each direction of travel
 - Plotted 85th percentile and pace speeds at location taken showing speed profile
 - b. A report to the District Director that includes:
 - The reason for the initiation of speed zone survey.
 - Recommendations and supporting reasons.
 - The enforcement jurisdictions involved and the recommendations and opinions of those officials.
 - The stationing or reference post in mileage at the beginning and ending of each proposed zone and any intermediate equations. Location ties must be given to readily identifiable physical features.
 2. City and County Through Highways, Arterials, Collector Roads and Local Streets.
 - a. The short method of speed zoning is based on the premise that a reasonable speed limit is one that conforms to the actual behavior of the majority of motorists, and that by measuring motorists' speeds, one will be able to select a speed limit that is both reasonable and effective. Other factors that need to be considered include but are not limited to: the most recent two-year collision record, roadway design speed, safe stopping sight distance, superelevation, shoulder conditions, profile conditions, intersection spacing and offsets, commercial driveway characteristics, and pedestrian traffic in the roadway without sidewalks.
 - b. Determination of Existing Speed Limits - Figures 2B-103(CA) & 2B-104(CA) show examples of data sheets which may be used to record speed observations. Specific types of vehicles may be tallied by use of letter symbols in appropriate squares.

³¹ In most situations, the short form for local streets and roads will be adequate; however, the procedure used on State highways may be used at the option of the local agency.

Guidance:

³² *The factors justifying a reduction below the 85th percentile speed for the posted speed limit are the same factors mentioned above. Whenever such factors are considered to establish the speed limit, they should be documented on the speed zone survey or the accompanying engineering report.*

³³ *The establishment of a speed limit of more than 5 mph below the 85th percentile speed should be done with great care as studies have shown that establishing a speed limit at less than the 85th percentile generally results in an increase in collision rates; in addition, this may make violators of a disproportionate number of the reasonable majority of drivers.*

Support:

³⁴ Generally, the most decisive evidence of conditions not readily apparent to the driver surfaces in collision histories.

³⁵ Speed limits are established at or near the 85th percentile speed, which is defined as that speed at or below which 85th percent of the traffic is moving. The 85th percentile speed is often referred to as the critical speed. Pace speed is defined as the 10 mph increment of speed containing the largest number of vehicles (See Figure 2B-102(CA)). The lower limit of the pace is plotted on the Speed Zone Survey Sheets as an aid in determining the proper zone limits. Speed limits higher than the 85th

percentile are not generally considered reasonable and prudent. Speed limits below the 85th percentile do not ordinarily facilitate the orderly movement of traffic and require constant enforcement to maintain compliance. Speed limits established on the basis of the 85th percentile conform to the consensus of those who drive highways as to what speed is reasonable and prudent, and are not dependent on the judgment of one or a few individuals.

³⁶ The majority of drivers comply with the basic speed law. Speed limits set at or near the 85th percentile speed provide law enforcement officers with a limit to cite drivers who will not conform to what the majority considers reasonable and prudent. Further studies show that establishing a speed limit at less than the 85th percentile (Critical Speed) generally results in an increase in collision rates.

Option:

³⁷ When roadside development results in traffic conflicts and unusual conditions which are not readily apparent to drivers, as indicated in collision records, speed limits somewhat below the 85th percentile may be justified. Concurrence and support of enforcement officials are necessary for the successful operation of a restricted speed zone.

Guidance:

³⁸ *Speed zones of less than 0.5 miles and short transition zones should be avoided.*

Signs

Standard:

³⁹ The Speed Limit (R2-1) sign shall be used to give notice of a prima facie or maximum speed limit except as provided under Prima Facie Speed Limits in CVC 22352.

⁴⁰ When used, the TRUCKS, 3 AXLES OR MORE 55 MAXIMUM (R6-3(CA)) sign shall be installed approximately 750 feet following each R2-1 sign.

⁴¹ The ALL VEHICLES WHEN TOWING 55 MAXIMUM (R6-4(CA)) sign shall be installed approximately 750 feet following the R6-3(CA) sign.

Guidance:

⁴² *The R6-3(CA) and R6-4(CA) signs should be placed on highway segments where speeds in excess of 55 mph are permitted.*

Option:

⁴³ The existing AUTOS WITH TRAILERS, TRUCKS 55 MAXIMUM (R6-1(CA)) sign may remain in place until it is knocked down, damaged, stolen, vandalized, or otherwise reaches the end of its useful life.

⁴⁴ The local California Highway Patrol office may be consulted to identify highway segments where enforcement is an issue. On these segments early replacement of existing R6-1(CA) signs may be necessary.

Support:

⁴⁵ Refer to CVC Section 22406 for types of vehicles subject to the 55 mph maximum speed limit.

Option:

⁴⁶ The Speed Zone Ahead (R2-4(CA)) sign (see Figure 2B-3(CA)) may be used to inform the motorist of a reduced speed zone.

Standard:

⁴⁷ The R2-4(CA) sign shall always be followed by a Speed Limit (R2-1) sign installed at the beginning of the zone where the reduced speed limit applies.

⁴⁸ The End Speed Limit (R3(CA)) sign shall only be used to mark the end of a speed zone.

⁴⁹ The R3(CA) sign shall not be used at a transition into a change in speed limits within a reduced zone.

Option:

⁵⁰ The R3(CA) sign (see Figure 2B-3(CA)) may be used with the TRUCK (M4-4) plaque to mark the end of truck speed zones on descending grades.

Standard:

⁵¹ Speed limit signs shall be placed at the beginning of all restricted speed zones.

Option:

⁵² Where speed zones are longer than 1 mile, intermediate signs may be placed at approximate 1 mile intervals. For three or more lanes in each direction, dual installation may be used.

Standard:

⁵³ The Speed Limit (R2-1) and End Speed Limit (R3(CA)) signs, as appropriate shall be placed at the end of all restricted speed zones.

⁵⁴ Freeways with 65 mph and those segments where a speed limit of 70 mph has been approved by Caltrans, with approval by the California Highway Patrol, shall be posted as follows:

- At the segment entrance, R2-1 signs shall be installed right of traffic off of the right shoulder.
- R2-1 signs shall also be installed off of the right shoulder only, throughout the segment, at a maximum of 25 mile intervals.

Option:

- The 25 mile interval may be modified to include locations following entrance ramps.

Standard:

- The R6-3(CA) sign (see Figure 2B-3(CA)) shall be installed approximately 750 feet following each R2-1 sign, both at the beginning and throughout each 60, 65 or 70 mph segment.
- The R6-4(CA) sign (see Figure 2B-3(CA)) shall be installed approximately 750 feet following each R6-3(CA) sign.

Option:

- The SLOWER TRAFFIC KEEP RIGHT (R4-3) signs may be installed at locations where there is a tendency of the motorists to drive in the left-hand lane(s) below the normal speed of traffic.

Standard:

- Signs shall be placed in protected locations.
- At the end of the 70/65 mph segment, R2-1 signs shall be installed off of the right shoulder.

⁵⁵ Freeway segments where a 55 mph speed limit has been approved by Caltrans, with the approval of the California Highway Patrol, shall be posted as follows:

- The beginning of the segment shall be posted with an R2-1 sign installed on the right shoulder and left shoulder where the median is of sufficient width to permit sign maintenance without lane closures.

Guidance:

- *Subsequent signs should then be posted on the right shoulder, on approximate 3 mile intervals, with no more than 3 interchanges between signs.*
- *At the end of the segment, an R2-1 sign with the appropriate number for the next speed limit should be posted on the right shoulder.*

⁵⁶ Conventional highways with 55 mph speed limits should be posted as follows:

Standard:

- The beginning of the segment shall be posted with an R2-1 sign installed on the right shoulder.

Guidance:

- *Subsequent signs should then be posted on approximate 5 to 10 mile intervals and immediately after locations where significant volumes of traffic enter the segment.*
- *At the end of the segment, an R2-1 sign with the appropriate number for the next speed limit should be posted on the right shoulder.*

Conventional highways with 65 mph speed limits should be posted as follows:

- *The beginning of the segment should be posted with an R2-1 sign installed on the right shoulder.*
- *Subsequent signs should then be posted at 5 to 10 mile intervals and after locations where significant volumes of traffic enter the segment.*
- *At the end of the segment, an R2-1 sign with the appropriate number for the next speed limit should be posted on the right shoulder.*

Option:

⁵⁷ Pavement markings with appropriate numerals (see Section 3B.21) may be used to supplement speed limit signs.

Standard:

⁵⁸ The R2-1 and R6-3(CA) and R6-4(CA) signs giving maximum statewide speed limits for various types of vehicles shall be installed on all State highways near the points of entrance into California.

Guidance:

⁵⁹ *The R2-1 and R6-3(CA) and R6-4(CA) signs should be placed in a location to be most effectively viewed by the approaching motorists.*

Standard:

⁶⁰ **Speed Limit (R2-1) signs shall be installed throughout segments of freeway with posted speed limits of 65 mph or 70 mph at a maximum of 25 mile intervals.**

Option:

⁶¹ The 25 mile interval may be modified to include locations following entrance ramps.

Standard:

⁶² **Speed Limit (R2-1) signs shall be installed throughout segments of conventional highways with a posted speed limit of 65 mph at 5 mile to 10 mile intervals.**

⁶³ **Speed Limit (R2-1) signs shall be installed throughout segments of freeway with a posted speed limit of 55 mph at approximately 3 mile intervals with no more than 3 interchanges between signs.**

⁶⁴ **Speed Limit (R2-1) signs shall be installed throughout segments of conventional highways with a posted speed limit of 55 mph at 5 mile to 10 mile intervals.**

Speed Enforced Signs

Option:

⁶⁵ The SPEED ENFORCED BY RADAR (R48(CA)) sign (see Figure 2B-3(CA)) may be used where the California Highway Patrol has received authority to use radar and requests such signs.

Guidance:

⁶⁶ *One sign should be used in each direction at the beginning of the segment of roadway, and at intervening major route intersections, where radar enforcement is in effect.*

Support:

⁶⁷ The R48(CA) sign is a stand-alone sign intended to alert motorists that speed is enforced by radar on a particular segment of roadway.

Option:

⁶⁸ The RADAR ENFORCED (R48-1(CA)) sign (see Figure 2B-3(CA)) may be used in combination with the Speed Limit (R2-1) sign on any roadway where law enforcement has the authority to use radar.

Guidance:

⁶⁹ *When used, the R48-1(CA) sign should be placed below the R2-1 sign, at the beginning of the segment of roadway and at intervening major intersections, where radar enforcement is in effect.*

Option:

⁷⁰ The SPEED ENFORCED BY AIRCRAFT (R48-2(CA)) sign (see Figure 2B-3(CA)) may be placed, when requested by the California Highway Patrol, on sections of highway regularly patrolled by aircraft.

Standard:

⁷¹ **The R48-2(CA) sign shall be used for both directions of travel.**

Guidance:

⁷² *The R48-2(CA) sign should be placed at the beginning of the section and spaced at 25 mile intervals. See Figure 3B-105(CA).*

Vehicle Speed Feedback Signs

Option:

⁷³ A Vehicle Speed Feedback sign that displays to approaching drivers the speed at which they are traveling may be installed in conjunction with a Speed Limit (R2-1) sign.

Standard:

⁷⁴ **If a Vehicle Speed Feedback sign displaying approach speeds is installed, the legend shall be YOUR SPEED XX. The numerals displaying the speed shall be white, yellow, yellow-green or amber color on black background. When activated, lights shall be steady-burn conforming to the provisions of CVC Sections 21466 and 21466.5. Vehicle Speed Feedback signs shall not alternatively be operated as variable speed limit signs.**

Guidance:

⁷⁵ *To the degree practical, numerals for displaying approach speeds should be similar font and size as numerals on the corresponding Speed Limit (R2-1) sign.*

Option:

⁷⁶ When used, the Vehicle Speed Feedback sign may be mounted on either a separate support or on the same support as the Speed Limit (R2-1) sign.

⁷⁷ In lieu of lights, legend may be retroreflective film for flip-disk systems.

⁷⁸ The legend YOUR SPEED may be white on black plaque located above the changeable speed display.

Support:

⁷⁹ Driver comprehension may improve when the Vehicle Speed Feedback Sign is mounted on the same support below the Speed Limit (R2-1) sign.

⁸⁰ Vehicle Speed Feedback Signs are appropriate for use with advisory speed signs and with temporary signs in temporary traffic control zones.

Basic Speed Law and Prima Facie Speed Limits – See CVC 22350 & 22352

Support:

⁸¹ The basic speed law states "No person shall drive a vehicle upon a highway at a speed greater than is reasonable or prudent having due regard for weather, visibility, the traffic on, and the surface and width of, the highway, and in no event at a speed which endangers the safety of persons or property."

Standard:

⁸² **Prima facie speed limits are specific limits and shall apply unless changed based upon an engineering and traffic survey (E&TS) and signs are posted that display the new speed limit.**

Option:

⁸³ Prima facie speed limits may be preempted by the basic speed law, when roadway, traffic or weather conditions warrant a lower speed.

Use of Metric System Designations – See CVC 21351.3

Option:

⁸⁴ Dual units for speed limits on signs may be placed on local streets and roads in both Metric and English units.

Guidance:

⁸⁵ *If used, dual unit speed limits should be rounded to the nearest 10 km/h for Metric and 5 mph for English units for posting on signs on local streets and roads.*

Support:

⁸⁶ Refer to AASHTO's Traffic Engineering Metric Conversion Factors. See Section 1A.11 for information regarding this publication.

Standard:

⁸⁷ **Metric speed limits shall not be placed on State highways. For use in this California MUTCD, 70 mph shall be shown as a metric equivalent of 110 km/h, neither of which shall be used on any local street or road.**

Legal Authority for Establishing Speed Limits

Support:

⁸⁸ Delegation of legal authority to set speed limits on State highways is given to Caltrans District Directors. The District Director of each transportation district is authorized to issue orders regulating the speed of traffic, up to 65 mph on State highways. The Director of Caltrans retains the authority to approve variable, minimum, and maximum speeds up to 70 mph on State freeways.

Standard:

⁸⁹ **The speed limits shown in Table 2B-101(CA) shall apply, unless changed upon the basis of an engineering and traffic survey (E&TS).**

Option:

⁹⁰ The speed limits shown in Table 2B-102(CA) may apply, unless changed upon E&TS.

Variable Speed Limits on Freeways - See CVC 22355

Option:

⁹¹ The following speed limits may apply:

- Whenever Caltrans determines based upon an engineering and traffic survey (E&TS) that the safe and orderly movement of traffic upon any freeway segment will be facilitated by the establishment of variable speed limits.
- Caltrans may erect, regulate, and control signs upon the state highway which is a freeway, or any portion thereof, which, if used, signs shall be designed to permit display of different speeds at various times of the day or night.
- Such signs need not conform to the standards & specifications per CVC 21400, but if used, shall be of sufficient size and clarity to give adequate notice of the applicable speed limit.

Minimum Speed Limits on State Highways - See CVC 22400

Option:

⁹² The following speed limits may apply:

- Whenever Caltrans determines based upon an engineering and traffic survey (E&TS) that slow speeds on any part of a state highway consistently impede the normal and reasonable movement of traffic, Caltrans may determine and declare a minimum speed limit. Appropriate signs giving notice shall then be installed on that segment.
- A motorist can be cited for stopping or impeding the normal and reasonable movement of traffic unless the stop is necessary for safe operation and in compliance with the law.

Speed Traps

Support:

⁹³ Refer to CVC 40802 for Speed Traps.

Standard:

⁹⁴ A speed trap shall not apply to a local street, road, or school zone.

⁹⁵ A section of highway shall be defined as a speed trap if the prima facie speed limit is not justified by an engineering and traffic survey (E&TS) within five years, and the enforcement of the speed limit involves the use of radar or any other electronic device that measures the speed of moving objects.

⁹⁶ This time provision shall be extended to seven years when using radar and all of the following criteria are met:

- The arresting officer has successfully completed a minimum of 24 hours of certified radar operator course training.
- The radar used to measure the speed meets or exceeds the minimal operational standards of the National Traffic Highway Safety Administration, and has been calibrated within three years of the alleged violation.

⁹⁷ This time provision shall be extended to seven years when using laser or other electronic device (other than radar) and all of the following criteria are met:

- The arresting officer has successfully completed a minimum of 24 hours of certified radar operator course training.
- The arresting officer has successfully completed a minimum of 2 hours of additional approved certified training.
- The radar used to measure the speed meets or exceeds the minimal operational standards of the National Traffic Highway Safety Administration, and has been calibrated within three years of the alleged violation.

Option:

⁹⁸ This time provision for an E&TS may be extended to ten years when all of the above conditions are met and no significant changes in roadway or traffic conditions have occurred, including changes in adjoining property or land use, roadway width, or traffic volume as determined by a registered engineer.

Truck Speed Zone on Descending Grades

Guidance:

⁹⁹ Highway descending grades, if used for posting TRUCK Speed Limit signs (R2-1 and M4-4) for trucks travelling downhill, should have recorded incident history of runaway commercial vehicles. Descending grades shorter than 1 mile should be avoided for posting signs because deceleration of vehicles due to braking action can generally provide sufficient control on descending grades of less than 1 mile.

Support:

¹⁰⁰ To establish a downhill truck speed limit, a physical profile showing length and gradient and a downhill speed profile for three or more axle commercial vehicles with a gross rating of 10,000 lbs. or more will be provided.

Standard:

¹⁰¹ Speed profiles for truck speed limits shall be prepared on the same form as other speed surveys. An analysis of collisions involving trucks shall be prepared.

Guidance:

¹⁰² Posted speeds should be on the low side of the scale, generally within the pace of loaded commercial vehicles.

Standard:

¹⁰³ If warranted, the Caltrans District Director shall issue a standard speed zone order.

Support:

¹⁰⁴ Posting of the regulation will be by placement of a standard 36 x 45 inch Speed Limit (R2-1) sign with a TRUCK (M4-4) plate above.

Standard:

¹⁰⁵ A standard End Speed Limit (R3(CA)) sign with TRUCK (M4-4) plate shall be posted at the end of the truck zone when appropriate.

Speed Zones in Temporary Traffic Control Areas

Support:

¹⁰⁶ For signing and establishing speed zones in temporary traffic control areas, refer to Section 6C.01 in Part 6.

Speed Zones and Traffic Signals

Standard:

¹⁰⁷ An agency changing the speed limits within its jurisdiction shall report the speed limit change to the agency operating and maintaining traffic signals within the speed zone no later than 30 days before changing the posted speed limit.

Support:

¹⁰⁸ Changing the signal timing and adjusting the advance detector loops based on the revised speed limits can enhance the operations of the traffic signal.

Section 2B.14 Truck Speed Limit Plaque (R2-2P)

Standard:

⁰¹ Where a special speed limit applies to trucks or other vehicles, the legend TRUCKS XX or such similar legend shall be displayed below the legend Speed Limit XX on the same sign ~~or on a separate R2-2P plaque (see Figure 2B-3) below the standard legend.~~

⁰² The Truck Speed Limit (R2-2) sign shall not be used in California. The TRUCK (M4-4) plaque placed above the Speed Limit (R2-1) sign shall be used instead.

⁰³ The TRUCK (M4-4) plaque shall be placed above the Speed Limit (R2-1) sign to indicate the truck speed limit. It shall also be placed above the End Speed Limit (R3(CA)) sign to mark the end of truck speed limits.

Support:

⁰⁴ Refer to Section 2B.13 for more details.

Section 2B.15 Night Speed Limit Plaque (R2-3P)

Standard:

⁰¹ Where different speed limits are prescribed for day and night, both limits shall be posted.

Guidance:

⁰² A Night Speed Limit (R2-3P) plaque (see Figure 2B-3) should be reversed using a white retroreflectorized legend and border on a black background.

Option:

⁰³ A Night Speed Limit plaque may be combined with or installed below the standard Speed Limit (R2-1) sign.

Support:

⁰⁴ Refer to CVC 22355.

RESOLUTION NO.

A RESOLUTION OF THE CITY COUNCIL OF THE CITY OF
UPLAND, CALIFORNIA, ESTABLISHING CITYWIDE SPEED
LIMITS

WHEREAS, in accordance with the California Vehicle Code and the California Manual on Uniform Traffic Control Devices, fifty-seven (57) roadway segments are identified by the City of Upland for speed zone evaluations; and

WHEREAS, City staff completed an engineering and traffic survey and determined the appropriate speed on all of the following roadway segments; and

WHEREAS, with the adoption of the speed limits, law enforcement shall be able to enforce the posted speed limits by the use of radar equipment.

NOW, THEREFORE, the City Council of the City of Upland hereby finds, determines and resolves as follows:

Section 1. The above recitals are true and correct and are incorporated herein by this reference.

Section 2. The City Council does hereby approve the herein speed limits in accordance with Section 2B.13 of the California Manual on Uniform Traffic Control Devices and, the Engineering and Traffic Survey report dated December 4, 2024:

30 M.P.H. be posted on 7th Street between Harrington Avenue and Grove Avenue; on Deakin Avenue between 24th Street and Mildura Avenue; on Mildura Avenue between Benson Avenue and Mountain Avenue; on Grove Avenue between 15th Street and Foothill Boulevard; and

35 M.P.H, be posted on 24th Street between westerly terminus and Mountain Avenue; 24th Street between San Antonio Avenue and easterly terminus; on 23rd Street between Mountain Avenue and Campus Avenue; on 22nd Street between Mountain Avenue and Campus Avenue; on 21st Street between San Antonio Avenue and Campus Avenue; on 20th Street between Mountain Avenue and Winston Court; on 19th Street between Mountain Avenue and Euclid Avenue and on 19th Street between Euclid Avenue and Campus Avenue; on 18th Street between Benson Avenue and Sunnybrook Avenue; on Colonies Parkway between Campus Avenue and 19th Street; on 17th Street between Mountain Avenue and Campus Avenue; on 15th Street between Benson and Euclid Avenue and on 15th Street between Euclid Avenue and Campus Avenue; on 14th Street between Fairwood Way and Campus Avenue and on 14th Street between Campus Ave and Grove Ave; on 13th Street between Benson Avenue and Campus Avenue; on 11th Street between Monte Vista Avenue and Benson Avenue and on 11th Street between Benson Avenue and Hospital Parkway; on Arrow Highway between San Antonio Avenue and Grove Avenue; on San Bernardino Road between Arrow Highway and Grove Avenue; on 9th Street between Central Avenue and Euclid Avenue and 9th Street between

Euclid Avenue and Grove Avenue; on 8th Street between San Antonio Avenue and Grove Avenue; on San Antonio Avenue between 24th Street and Foothill Boulevard and on San Antonio Avenue between Foothill Boulevard and I-10 Freeway; on Campus Avenue between 24th St and 22nd St and on Campus Avenue between 20th Street and 19th Street (south) and on Campus Avenue between Foothill Boulevard and I-10 Freeway; on Tanglewood Avenue between Colonies Parkway and 16th Street; and

40 M.P. H, be posted on 21st St between Mountain Ave and San Antonio Ave; on 20th Street between Campus Ave (west) and its easterly terminus; Arrow Route/Highway between Central Avenue and San Antonio Avenue; on 8th Street between Benson Avenue and San Antonio Avenue; on 7th Street between Benson Avenue and Mountain Avenue; on Central Avenue between Foothill Boulevard and 9th Street; on Benson Avenue between Mountain Avenue and 18th Street and on Benson Avenue between Foothill Boulevard and I-10 Freeway; on Mountain Avenue between 24th Street and 23rd Street (southbound lanes); on Euclid Avenue between Foothill Boulevard and 7th Street; on Campus Avenue between 22nd Street and 20th Street and on Campus Ave between 19th Street (south) and Foothill Boulevard; and

45 M.P.H. be posted on 19th Street between Campus Avenue and Cucamonga Creek Trail; on 16th Street/Baseline Road between SR-210 and Euclid Avenue and on 16th Street between Euclid Avenue and Tanglewood Avenue; on Foothill Boulevard between Monte Vista Avenue and Euclid Avenue and on Foothill Boulevard between Euclid Avenue and Grove Avenue; on Arrow Route between Claremont Boulevard and Central Avenue; on Monte Vista Avenue between Foothill Boulevard and Richton Street; on Benson Avenue between 18th Street and Foothill Boulevard; on Mountain Avenue between 23rd Street and 16th Street and on Mountain Avenue between 16th Street and Foothill Boulevard and on Mountain Avenue between Foothill Boulevard and I-10 Freeway; on Euclid Avenue between 24th Street and 16th Street and on Euclid Avenue between 16th Street and Foothill Boulevard.

Section 3. Compliance with California Environmental Quality Act. The City Council finds that this Resolution is not subject to the California Environmental Quality Act ("CEQA") pursuant to Sections 15060(c)(2) (the activity will not result in a direct or reasonably foreseeable indirect physical change in the environment) and 15060(c)(3) (the activity is not a project as defined in Section 15378) of the State CEQA Guidelines, California Code of Regulations, Title 14, Chapter 3, because it has no potential for resulting in physical change to the environment, directly or indirectly. Further, if the activity is deemed a project this City Council finds that this Resolution is exempt pursuant to Section 15061(b)(3) of the State CEQA Guidelines.

Section 4. Certification. The City Clerk shall certify to the passage and adoption of this Resolution and enter it into the book of original resolutions.

Section 5. Severability. If any section, subsection, subdivision, sentence, or clause or phrase in this Resolution or any part thereof is for any reason held to be unconstitutional, invalid or ineffective by any court of competent jurisdiction, such decision shall not affect the validity or effectiveness of the remaining portions of this Resolution or any part thereof. The City Council hereby declares that it would have adopted each section irrespective of the fact that any one or more subsections, subdivisions, sentences, clauses, or phrases are declared unconstitutional, invalid, or ineffective.

Section 6. Effective Date. This Resolution shall become effective immediately.

PASSED, APPROVED and ADOPTED this XX day of _____, 2025

Bill Velto, Mayor

I, Keri Johnson, City Clerk of the City of Upland do hereby certify that the foregoing Resolution was adopted at a regular meeting of the City Council held on the _____ day of _____, 2025, by the following vote:

AYES:

NOES:

ABSENT:

ABSTAINED:

ATTEST:

Keri Johnson, City Clerk